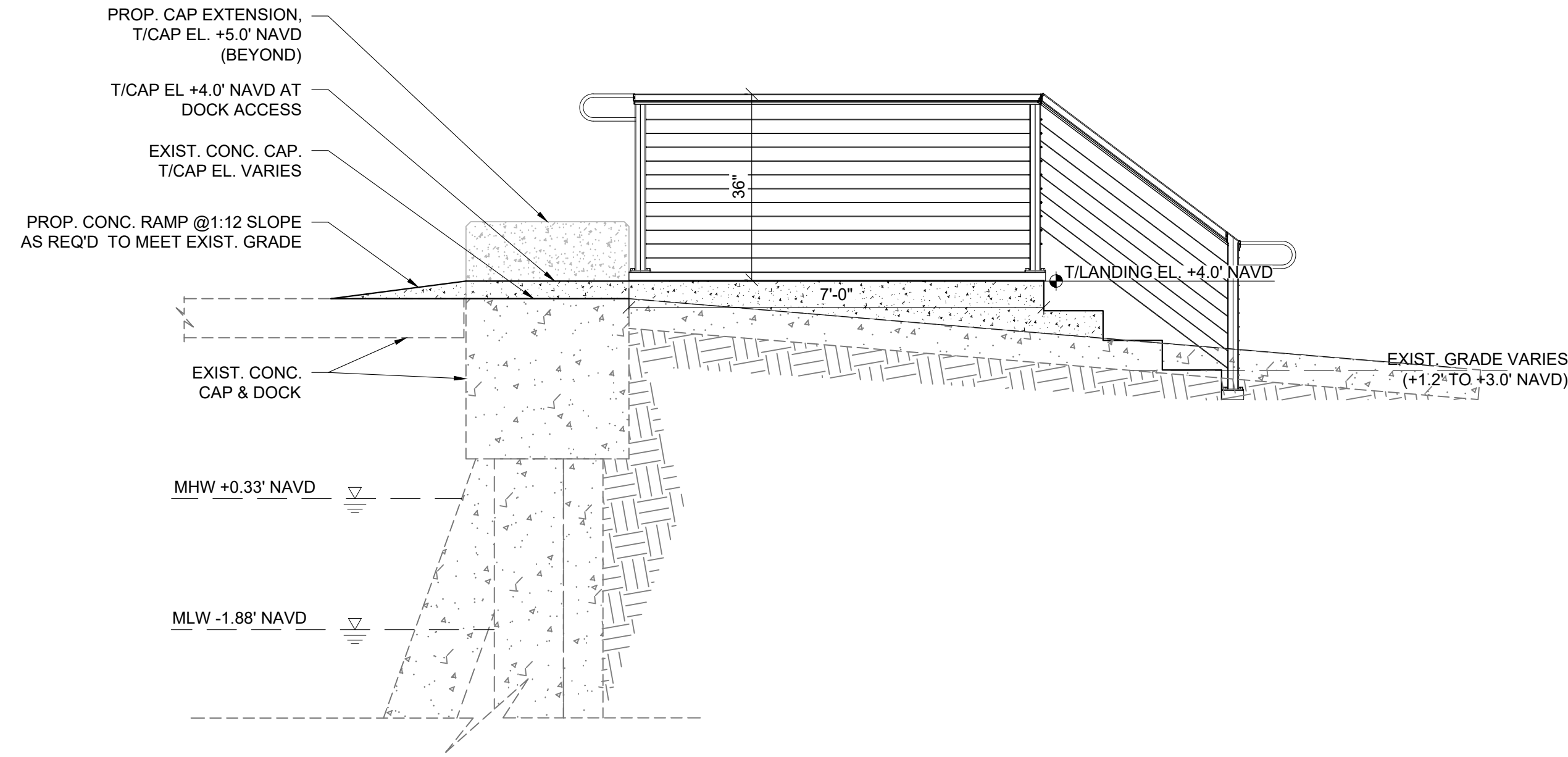
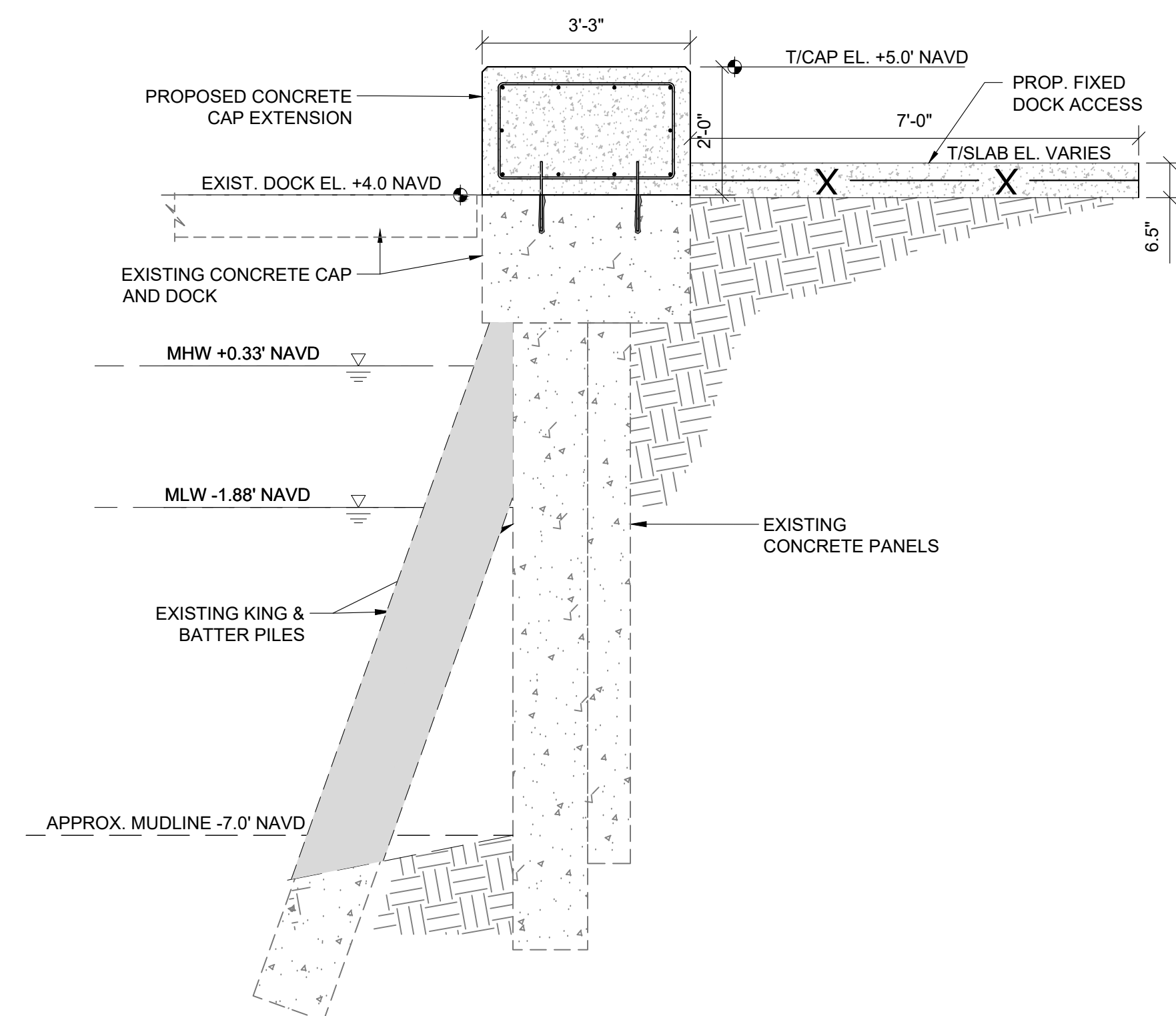


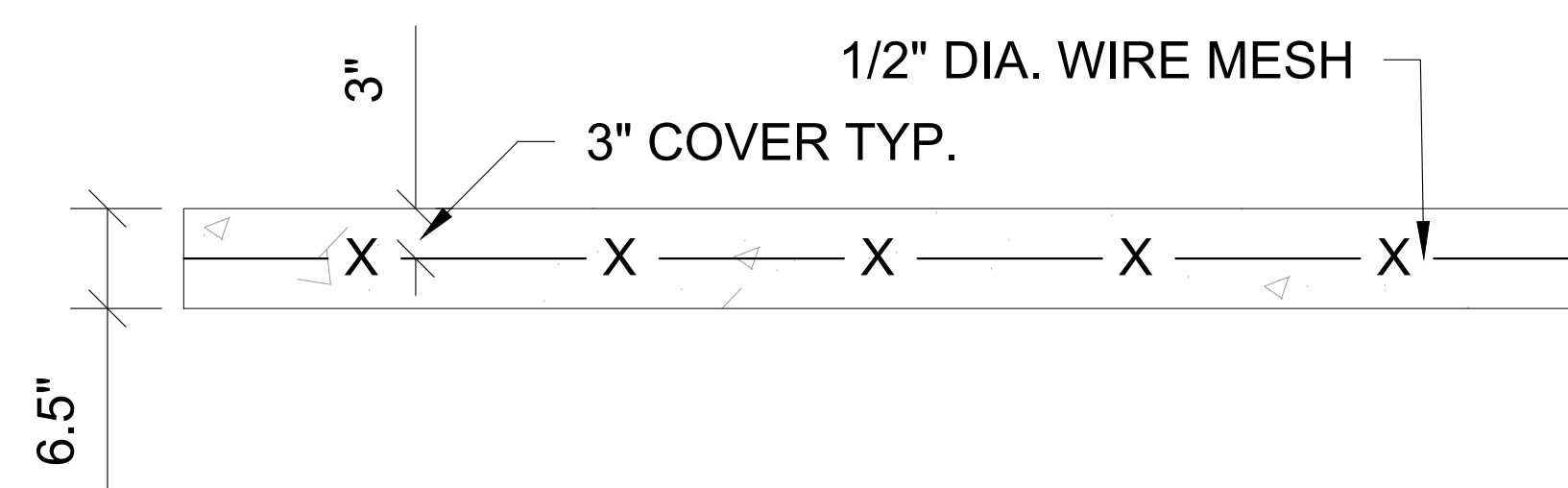
0 2 4  
SCALE: 1" = 4'



**A** TYPICAL RAILING ON DOCK ACCESS  
CM-3.2 SCALE: 1" = 2'



**B** TYPICAL RAILING ON DOCK ACCESS  
CM-3.3 SCALE: 1" = 2'



**1** CONCRETE SLAB DETAIL  
CM-3.4 SCALE: (22X34) - 1" = 1'

PROJECT:  
CITY OF HOLLYWOOD TIDAL  
FLOODING MITIGATION AND  
SHORELINE PROTECTION  
PROJECT: SITE 20

PROJECT NO. DCM-001187

CLIENT:  
CITY OF HOLLYWOOD, FL  
DEPARTMENT OF DESIGN  
AND CONSTRUCTION  
MANAGEMENT  
2600 HOLLYWOOD BLVD.  
HOLLYWOOD, FL. 33020



PROJECT CONSULTANT:  
CUMMINGS BERBERG  
CORPORAL, MARINE & ENVIRONMENTAL  
888 S. ANDREWS AVE. STE. 206  
FORT LAUDERDALE, FL 33304  
TEL: 954-380-1199  
C.O.# 420062


SUBCONSULTANTS:  
CUSTIS + ROBBERS  
LANDSCAPE ARCHITECTURE  
3444 HOLLYWOOD BLVD. STE. 415  
HOLLYWOOD, FL 33021  
TEL: 954-910-4112

NIVAS  
GEO TECHNICAL ENGINEERS  
200 SOUTH PARK RD. STE. 350  
HOLLYWOOD, FL 33021  
TEL: 954-495-2112

KEITH & ASSOCIATES  
SURVEYOR  
301 E. ATLANTIC BLVD.  
POMPANO BEACH, FL 33060  
TEL: 954-788-3400

CHEN MOORE AND ASSOC  
CIVIL ENGINEER  
500 W. CYPRESS CREEK RD. STE. 600  
FORT LAUDERDALE, FL 33309  
TEL: 954-730-0707

BRIZAGA  
PUBLIC OUTREACH  
2101 W. COMMERCIAL BLVD. STE. 4600  
FORT LAUDERDALE, FL 33309  
TEL: 954-634-3533



ISSUE	DATE	80% CONSTRUCTION DRAWINGS	SUBMISSION / REVISION
	01/31/2025		

CC PROJECT NO:	84300
DRAWN	SV
CHECKED	MG
SCALE	SCALES PERTAIN TO 22"x34" SHEET SIZE

SHEET TITLE  
**DOCK ACCESS  
RAMPS SECTIONS**

**CM-3.4**

I:\Projects\84300\_Hollywood\_Tidal\_Flooding & Shoreline\03 - Drawings\SITES\84300 - SITE 20\Construction Drawings\2025-1-30\90% C- 84300 HOLLYWOOD SITE 20.dwg



SAJ-2024-05078

Seawall  
x = 945,660.95  
y = 612,093.56

