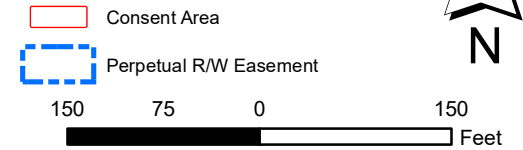


EXHIBIT A

Map for Consent to Easement
 Consent No. DACW17-9-25-0087
 Permit No. SAJ-2024-05078 (LP-KMM)
 Grantee: City of Hollywood
 Site #20, Polk Avenue, Hollywood
 Broward County, Florida
 Section 14 - T 51 S - R 42 E
 18 July 2025


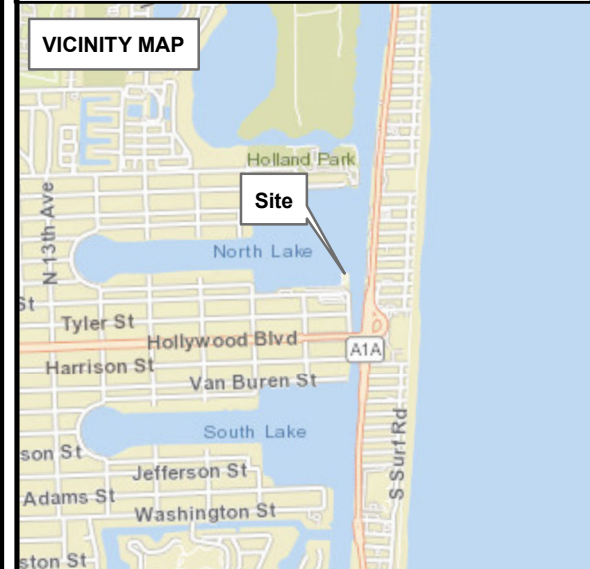
Intracoastal Waterway Jacksonville to Miami
 Affects Tract No. 1217

LEGEND



SCALE: 1 INCH = 150 FEET

VICINITY MAP



Prepared by:
 Department of the Army
 Corps of Engineers
 Jacksonville District
 Real Estate Division
 Technical Services Branch

CITY OF HOLLYWOOD

TIDAL FLOODING MITIGATION AND SHORELINE PROTECTION

SITE 20

CITY OF HOLLYWOOD PROJECT NO. DCM-001187



DACW17-9-25-0087
CITY OF HOLLYWOOD
EXHIBIT "B"
PG 1 OF 18

CLIENT:



CITY OF HOLLYWOOD
DEPARTMENT OF DESIGN AND
CONSTRUCTION MANAGEMENT
2600 HOLLYWOOD BLVD.
HOLLYWOOD, FL 33020

PRIME CONSULTANT:



COASTAL, MARINE & ENVIRONMENTAL
888 S. ANDREWS AVE. STE. 206
FORT LAUDERDALE, FL 33304
TEL: 954-880-1646

SUBCONSULTANTS:



CURTIS + ROGERS
LANDSCAPE ARCHITECTURE
3440 HOLLYWOOD BLVD. STE. 415
HOLLYWOOD, FL 33021
TEL: 954-610-4412



CHEN MOORE AND ASSOCIATES
CIVIL ENGINEER
500 W. CYPRESS CREEK RD. STE. 600
FORT LAUDERDALE, FL 33309
TEL: 954-730-0707



NIV5
GEOTECHNICAL ENGINEER
200 SOUTH PARK RD. STE. 350
HOLLYWOOD, FL 33021
TEL: 954-495-2112



BRIZAGA
PUBLIC OUTREACH
2101 W. COMMERCIAL BLVD. STE. 4600
FORT LAUDERDALE, FL 33309
TEL: 954-834-3533



KEITH & ASSOCIATES SURVEYOR
301 E. ATLANTIC BLVD.
POMPANO BEACH, FL 33060
TEL: 954-788-3400


80% CONSTRUCTION DRAWINGS
FOR CLIENT REVIEW
NOT FOR CONSTRUCTION
01/31/2025



KNOW WHAT'S BELOW
ALWAYS CALL 811
BEFORE YOU DIG

It's fast. It's free. It's the law.

www.callsunshine.com



THIS ITEM HAS BEEN DIGITALLY SIGNED AND SEALED BY:

ON THE DATE ADJACENT TO THE SEAL.

PRINTED COPIES OF THIS DOCUMENT ARE NOT CONSIDERED SIGNED AND SEALED AND THE SIGNATURE MUST BE VERIFIED ON ANY ELECTRONIC COPIES.

CUMMINS CEDERBERG
888 S. ANDREWS AVE. STE. 206
FORT LAUDERDALE, FL. 33304
JORDON P. CHEIFET, P.E. 72876
C.O.A. #29062

THE ABOVE NAMED PROFESSIONAL ENGINEER SHALL BE RESPONSIBLE FOR THE FOLLOWING SHEETS IN ACCORDANCE WITH RULE 61G15-23.004, F.A.C.

CUMMINS CEDERBERG	
COASTAL, MARINE & ENVIRONMENTAL	
SHEET	DESCRIPTION
CM-1.0	SIGNATURE SHEET
CM-1.1	GENERAL NOTES
CM-1.2	SURVEY (1 OF 3)
CM-1.3	SURVEY (2 OF 3)
CM-1.4	SURVEY (3 OF 3)
CM-1.5	GEOTECHNICAL BORINGS & PERCOLATION TEST
CM-1.6	EXISTING CONDITIONS & DEMOLITION PLAN
CM-2.0	PROPOSED SITE PLAN I STA. 0+00 TO 1+74
CM-2.1	PROPOSED SITE PLAN I SECTIONS & DETAILS
CM-2.2	PROPOSED SITE PLAN I DETAILS
CM-3.0	PROPOSED SITE PLAN II STA. 1+74 TO 7+80
CM-3.1	PROPOSED SITE PLAN III & SECTIONS STA. 7+80 TO 10+55
CM-3.2	DOCK ACCESS RAMPS
CM-3.3	DOCK ACCESS RAMPS SECTIONS
CM-4.0	GENERAL DETAILS

PROJECT:
CITY OF HOLLYWOOD TIDAL FLOODING MITIGATION AND SHORELINE PROTECTION PROJECT: SITE 20

PROJECT NO. DCM-001187

CLIENT:
CITY OF HOLLYWOOD, FL DEPARTMENT OF DESIGN AND CONSTRUCTION MANAGEMENT

2600 HOLLYWOOD BLVD.
HOLLYWOOD FL 33020



PRIME CONSULTANT:
CUMMINS CEDERBERG
COASTAL, MARINE & ENVIRONMENTAL
888 S. ANDREWS AVE. STE. 206
FORT LAUDERDALE, FL 33304
TEL: 954-880-1166
C.O.A. #29062


SUBCONSULTANT:
CURTIS + ROGERS
LANDSCAPE ARCHITECTURE
3440 HOLLYWOOD BLVD. STE. 403
HOLLYWOOD, FL 33021
TEL: 954-404-1112

NIVJ5
GEOTECHNICAL ENGINEER
200 SOUTH PARK RD. STE. 350
HOLLYWOOD, FL 33021
TEL: 954-495-2112

KEITH & ASSOCIATES
SURVEYOR
301 E. ATLANTIC BLVD.
POMPANO BEACH, FL 33060
TEL: 954-788-3400

CHEN MOORE AND ASSOC
CIVIL ENGINEER
500 W. CYPRESS CREEK RD. STE. 600
FORT LAUDERDALE, FL 33309
TEL: 954-730-0707

BRIZAGA
PUBLIC OUTREACH
2101 W. COMMERCIAL BLVD. STE. 4600
FORT LAUDERDALE, FL 33309
TEL: 954-634-3533



ISSUE	DATE	80% CONSTRUCTION DRAWINGS SUBMISSION / REVISION
	01/31/2025	

CC PROJECT NO: 84300
DRAWN: SV
CHECKED: MG
SCALE: SCALES PERTAIN TO 22"x34 SHEET SIZE

SHEET TITLE
SIGNATURE SHEET

CM-1.0