








**Legend**

 Sensor Location

 Structure Flooding

**June 12, 2024 Storm**

**Depth (ft)**

-  < 0
-  0 - 0.5
-  0.5 - 1
-  1 - 1.5
-  > 1.5

Sensor No.	Street Intersections
1	Moffett & N 14th Ave
2	Liberty St & N 14th Ave
3	Tyler St & N 10th Ave
4	Daffodil Ter & SR-A1A
5	Lincoln St & N 29th Ave
6	Arthur St & N 14th Ave
7	Cody St & N 24th Ave
8	Buchanan St & 70th Way
9	Sheridan St & N 46th Ave
10	Pershing St & N 65th Ave

Sources: Esri, HERE, Garmin (Hong Kong), Esri Korea, Esri (Japan), INCO, (C) OpenStreetMap contributors, and the GIS User Community

0 1,875 3,750 7,500 11,250 15,000 Feet