



# ATTACHMENT B

## Land Use and Zoning Map

### Legend

 Subject Property

 Streets

 Major Roads

### Land Use

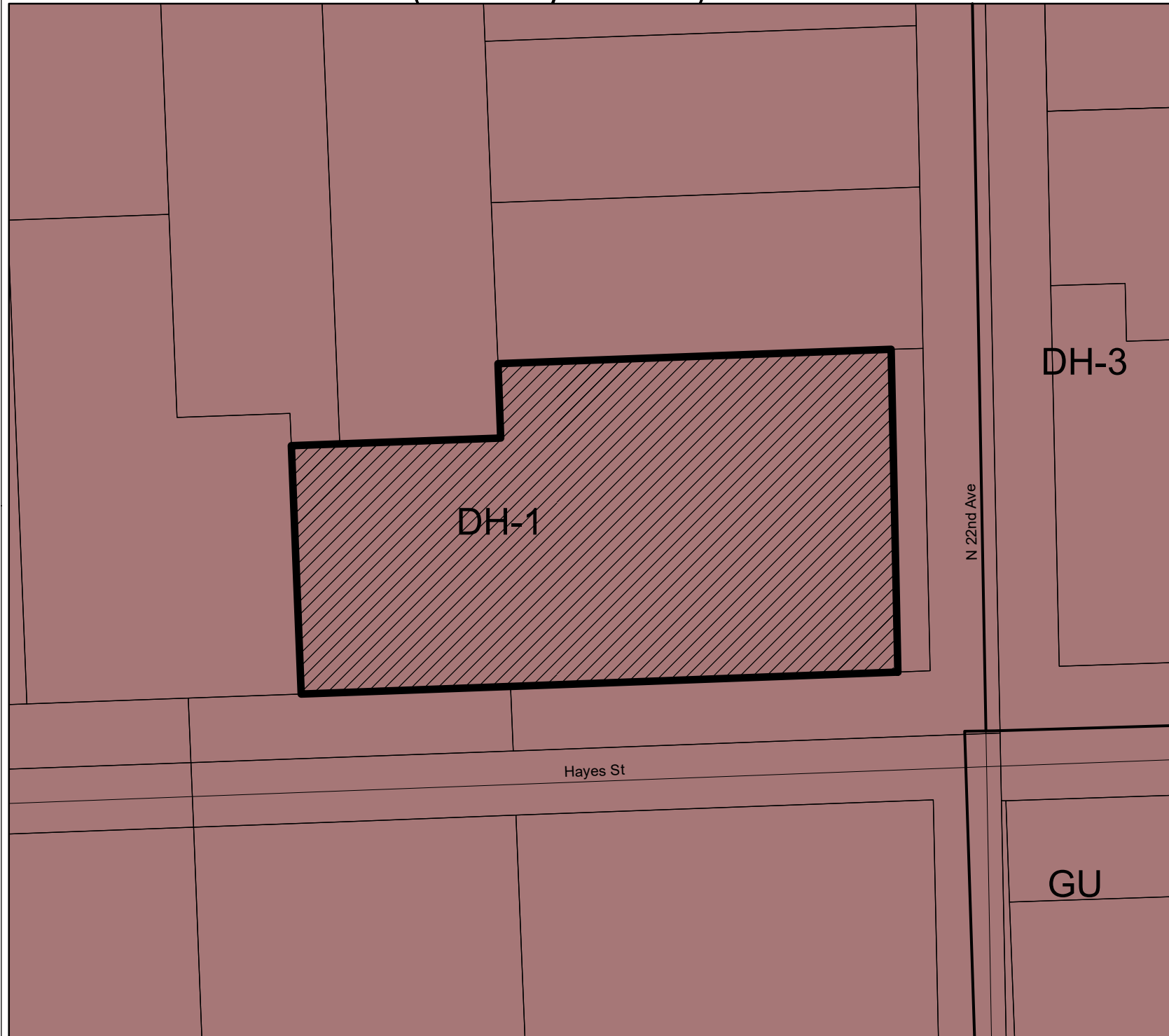
 RAC

### Zoning

 DH-1

 DH-2

 GU



0 10 20 40 Feet

