




ATTACHMENT B

Land Use and Zoning Map








DEVELOPMENT SERVICES
PLANNING





Legend

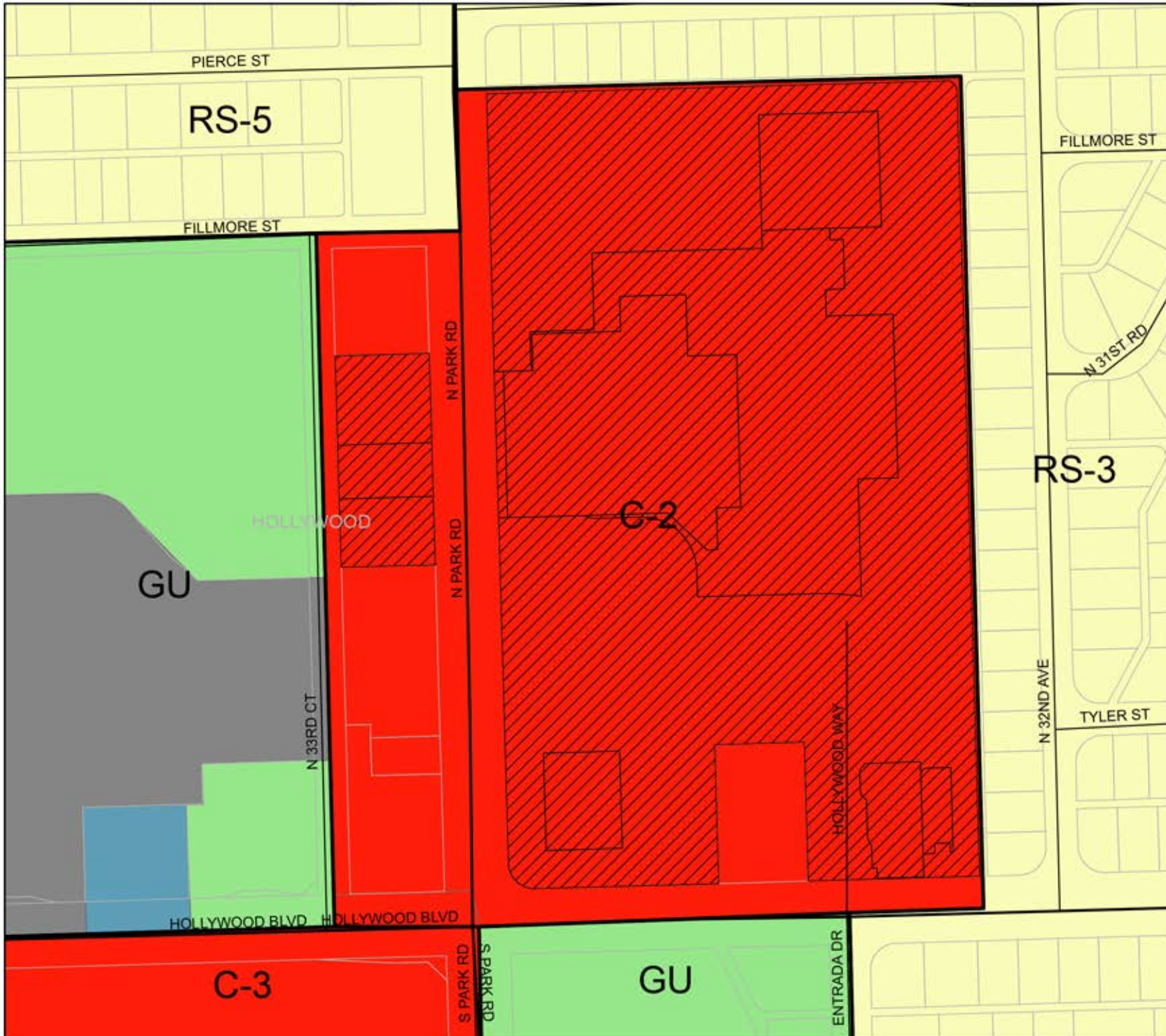
-  Subject Property
-  Streets
-  Major Roads

LAND USE

-  LRES
-  GBUS
-  COMFAC
-  OSR
-  UTL

ZONING

-  C-2
-  GU
-  RS-3
-  RS-5



0 62.5 125 250 Feet

