



ATTACHMENT B
Land Use and Zoning Map

**DEVELOPMENT SERVICES
PLANNING AND
URBAN DESIGN**

Legend

 Subject Property

 Streets

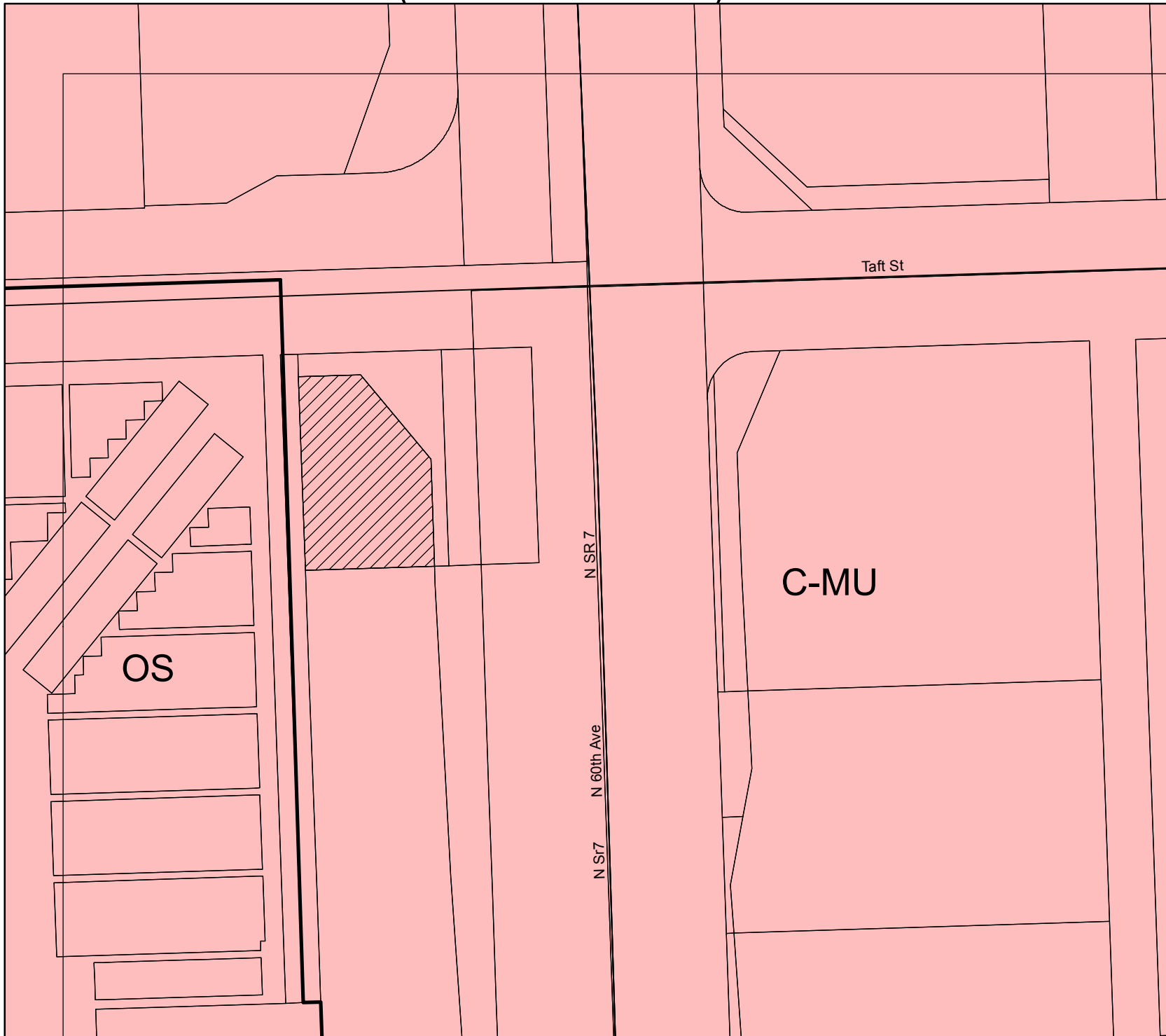
LAND USE

 TOC

ZONING

 OS

 C-MU



0 15 30 60 Feet

