

# ATTACHMENT B

## Land Use and Zoning Map

Folio ID:






DEVELOPMENT SERVICES  
PLANNING AND  
URBAN DESIGN





## Legend

-  Subject Property
-  City Boundary
-  Streets

### LAND USE

-  LRES
-  GBUS
-  RAC

### ZONING

-  DH-3
-  IM-1
-  PR
-  RS-3

