




ATTACHMENT D
Land Use and Zoning Map



**DEVELOPMENT SERVICES
PLANNING**

Legend

-  Subject Property
-  Streets
-  Major Roads

LAND USE

-  RAC

ZONING

-  DH-3

