

ATTACHMENT B

Land Use and Zoning Map

3501 JOHNSON STREET - MEMORIAL REGIONAL HOSPITAL





PLANNING AND
DEVELOPMENT SERVICES




Legend

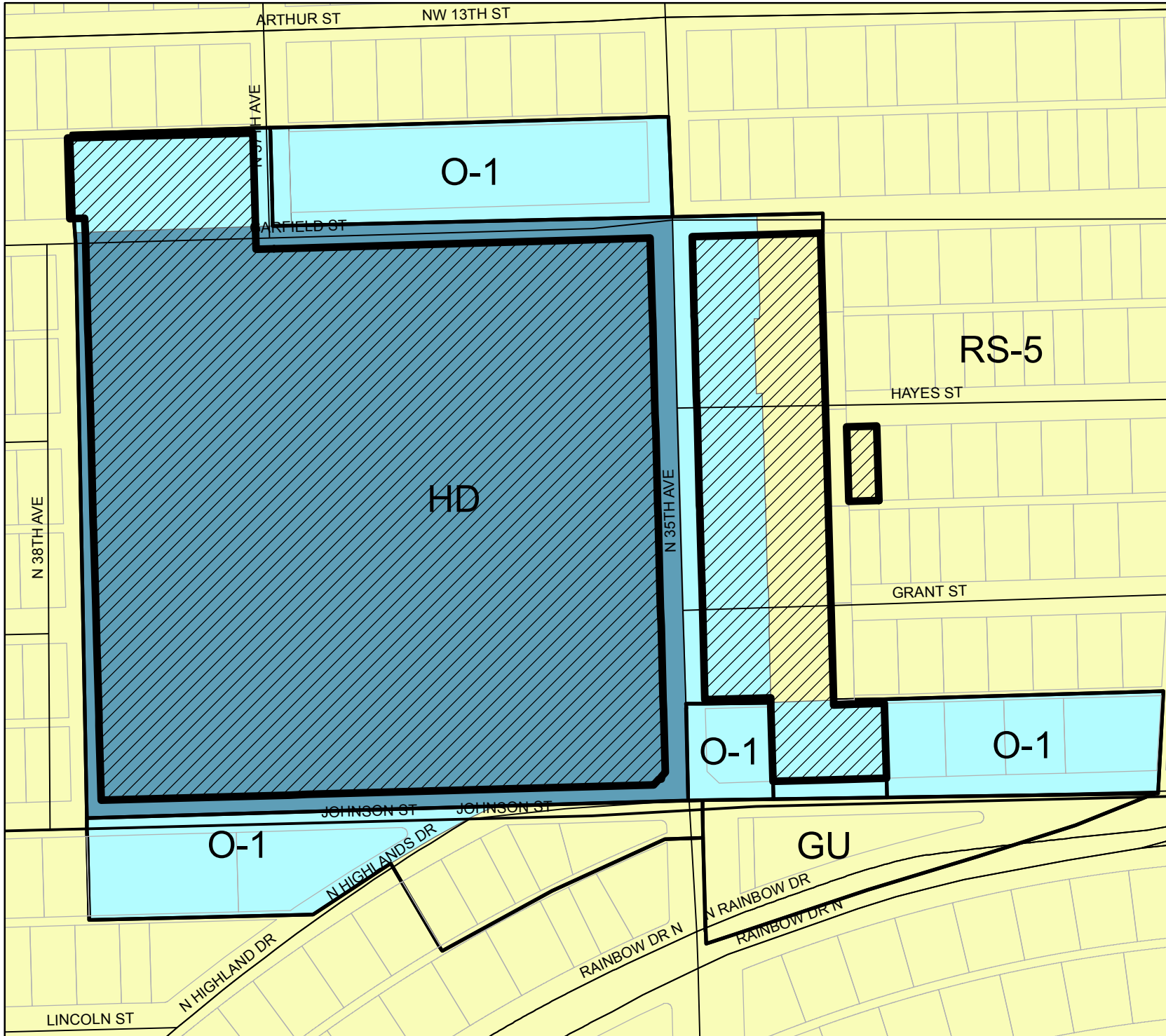
- Streets
- Major Roads

Zoning

-  GU
-  HD
-  O-1
-  RS-5

Land Use

-  LRES
-  OFF
-  COMFAC



0 60 120 240 Feet

