




ATTACHMENT B
Land Use and Zoning Map



Legend

- Streets
-  Subject Property
-  Land Use - RAC
-  Zoning - ND-2