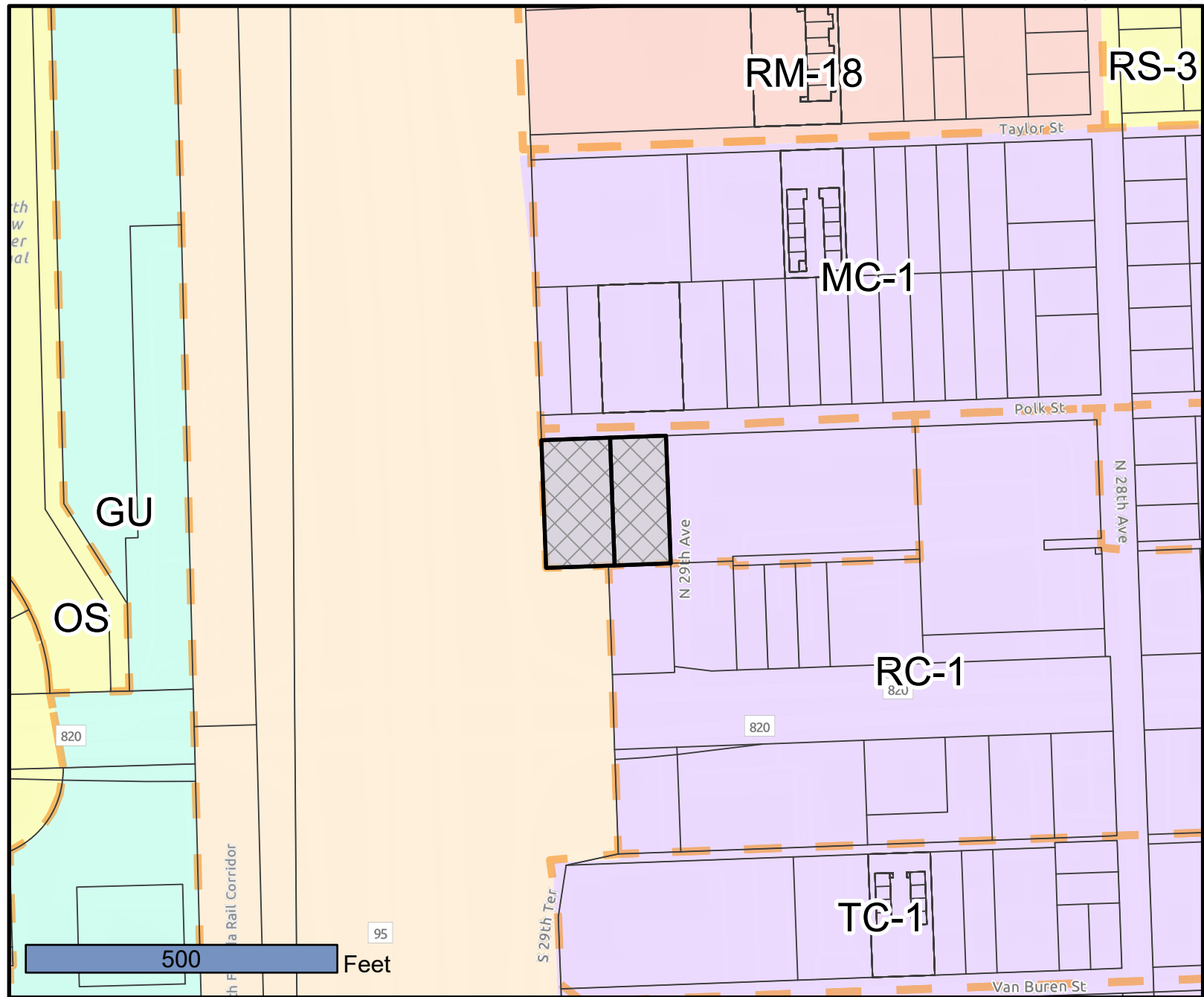







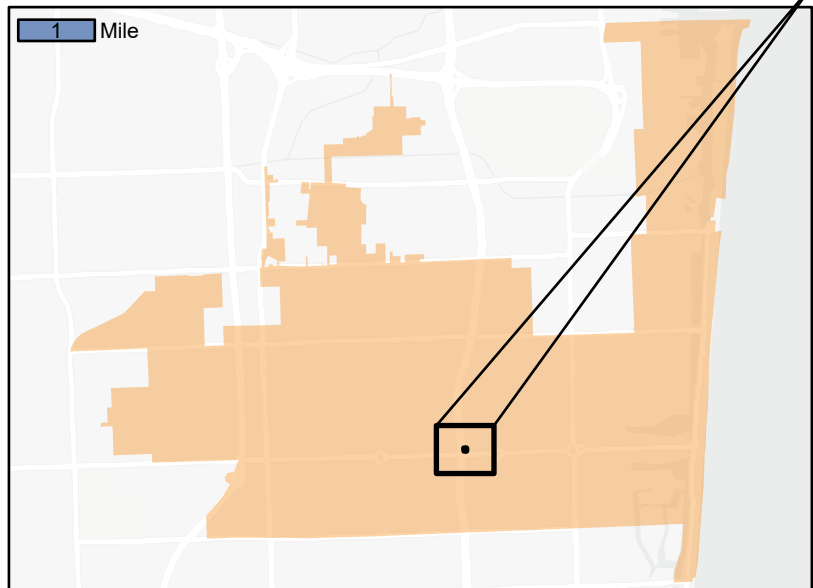


ATTACHMENT B
Land Use and Zoning Map



LEGEND

- LAND USE
-  REGIONAL ACTIVITY CENTER
 -  MEDIUM (16) RESIDENTIAL
 -  LOW (5) RESIDENTIAL
 -  OPEN SPACE AND RECREATION
- ZONING
-  ZONING
 -  PARCELS
 -  SUBJECT SITE



Rezoning from TC-1 to RC-1