

SECTION No.(s): 86100000
S.R. No.(s): 7
PERMIT No: 2021-L-491-00009
COUNTY: Broward

**DISTRICT FOUR (4) AMENDMENT NUMBER THIRTEEN (13) TO STATE OF FLORIDA
DEPARTMENT OF TRANSPORTATION LANDSCAPE INCLUSIVE
MEMORANDUM OF AGREEMENT**

THIS AMENDMENT Number Thirteen (13) to the Agreement dated February 26, 2013 made and entered into this 21st day of October 2022 by and between the State of Florida Department of Transportation hereinafter called the **DEPARTMENT** and the **CITY OF HOLLYWOOD**, a municipal subdivision of the State of Florida, hereinafter called the **AGENCY**.

W I T N E S S E T H

WHEREAS, the parties entered into the Landscape Inclusive Maintenance of Agreement dated, February 26, 2013 for the purpose of maintaining the landscape improvements by the **AGENCY** on various roads including State Road 7; and,

WHEREAS, the **DEPARTMENT** and the **AGENCY** have agreed to add additional landscape to be installed by permit within the City of Hollywood on SR7/ US441 in accordance with the above referenced Agreement; and,

NOW THEREFORE, for and in consideration of mutual benefits that flow each to the other, the parties covenant and agree as follows:

1. The original Agreement dated February 26, 2013: The **DEPARTMENT** will allow an **AGENCY** to construct additional landscape improvements or to modify an improvement located as indicated in **Exhibit "A"**, SR7/US441 from Hollywood Blvd. (M.P. 2.505) to Johnson St. (M.P. 3.906), in accordance with the plans attached as **Exhibit "B"**.
2. The **AGENCY** shall agree to maintain the additional landscape improvements described above according to **Exhibit "E"** Maintenance Plan of the original agreement and as follows:

HARDSCAPE (CONCRETE PAVERS)

All concrete pavers (if applicable) shall be maintained in such a manner as to prevent any potential tripping hazards and protect damage to the pavers. Final surface tolerance from grade elevations shall, at a minimum, meet the most current *Interlocking Concrete Pavement Institute (ICPI), Guide Specifications for Pavers on an Aggregate Base, Section 23 14 13 Interlocking Concrete Pavers*, Part 3.05. If the concrete pavers become damaged, they shall be replaced with the same type and specification as the approved plan.

It shall be the responsibility of the AGENCY to maintain all signs located within a non-standard surfacing area. Such maintenance to be provided by the AGENCY shall include repair and replacement of the sign panel, post, and base.

SITE FURNISHINGS

Site furnishing such as Trash Receptacles, Benches, Bollards and Bicycle Racks shall be maintained in such a manner as to prolong the life of the fixture and prevent potential safety hazards. If the fixtures and their overall function and mounting systems become damaged, they shall be replaced with the same type and specification as the approved plan.

Except as modified by this Amendment, all terms and conditions of the original Agreement and all Amendments thereto shall remain in full force and effect.

LIST OF EXHIBITS

- Exhibit A - Landscape Improvements and Maintenance Boundaries
- Exhibit B - Landscape Improvement Plans

In Witness whereof, the parties hereto have executed with this Amendment effective the day and year written and approved.

Agency signatures on following page:

~~CITY OF HOLLYWOOD~~

~~By: _____
Chairperson/Mayor/City Manager~~

~~Attest: _____ (SEAL)
Clerk~~

~~Legal Review Date~~

City of Hollywood signatures on following page

STATE OF FLORIDA
DEPARTMENT OF TRANSPORTATION

DocuSigned by:
By: Steven Braun
86FB79A8F1EF4EE
Transportation Development Director

DocuSigned by:
Attest: Alia E Chanel (SEAL)
E14549BD621D471...
Executive Secretary


Legal Review Date


DocuSigned by:
Dawn Raduano 10/21/2022 | 9:50 AM EDT
CA4A57910AD1F54DF
Office of the General Counsel

SECTION NO.: 861000
PERMIT NO.: 2021-L-491-00009
COUNTY: Broward
S.R. No.: 7

IN WITNESS OF THE FOREGOING, the parties have set their hands and seals the day and year first above written.

AGENCY
CITY OF HOLLYWOOD, a municipal corporation of the State of Florida

DS
ATTEST:  10/18/2022
DocuSigned by:
Patricia A. Cerny
784415552006475
PATRICIA A. CERNY, MMC
CITY CLERK

DocuSigned by:
By: 
JOSH LEVY, Mayor
Date: 10/18/2022

APPROVED AS TO FORM & LEGAL SUFFICIENCY for the use and reliance of the City of Hollywood, Florida, only.

DocuSigned by:
Approved By: 
David Keller, Director of Financial Services

DS
DR
DocuSigned by:
Douglas Gonzales
DOUGLAS R. GONZALES
CITY ATTORNEY

SECTION No.(s): 86100000
S.R. No.(s): 7
PERMIT No: 2021-L-491-00009
COUNTY: Broward

EXHIBIT A

LANDSCAPE IMPROVEMENTS AND MAINTENANCE BOUNDARIES

I. INCLUSIVE LIMITS OF MAINTENANCE ON STATE ROAD 7

SR 7 from SR 824/Pembroke Rd. (MP 1.56) to 515' N. of Farragut St. (MP 4.34).

II. PERMIT LANDSCAPE MAINTENANCE LIMITS:

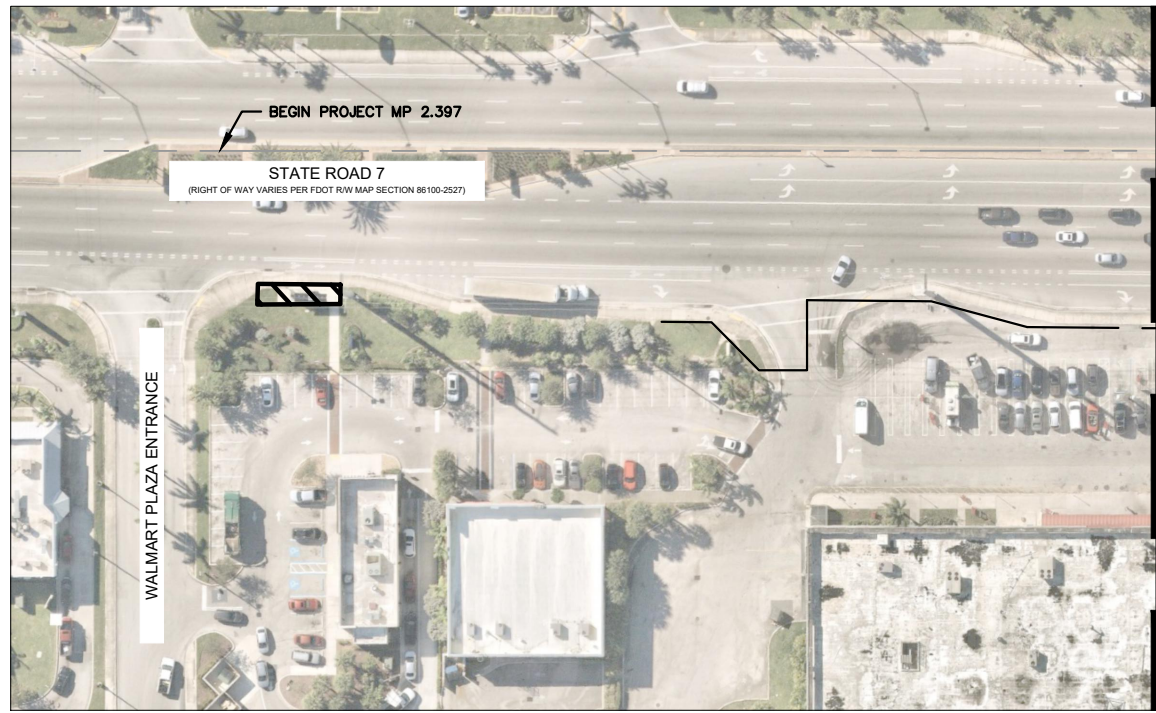
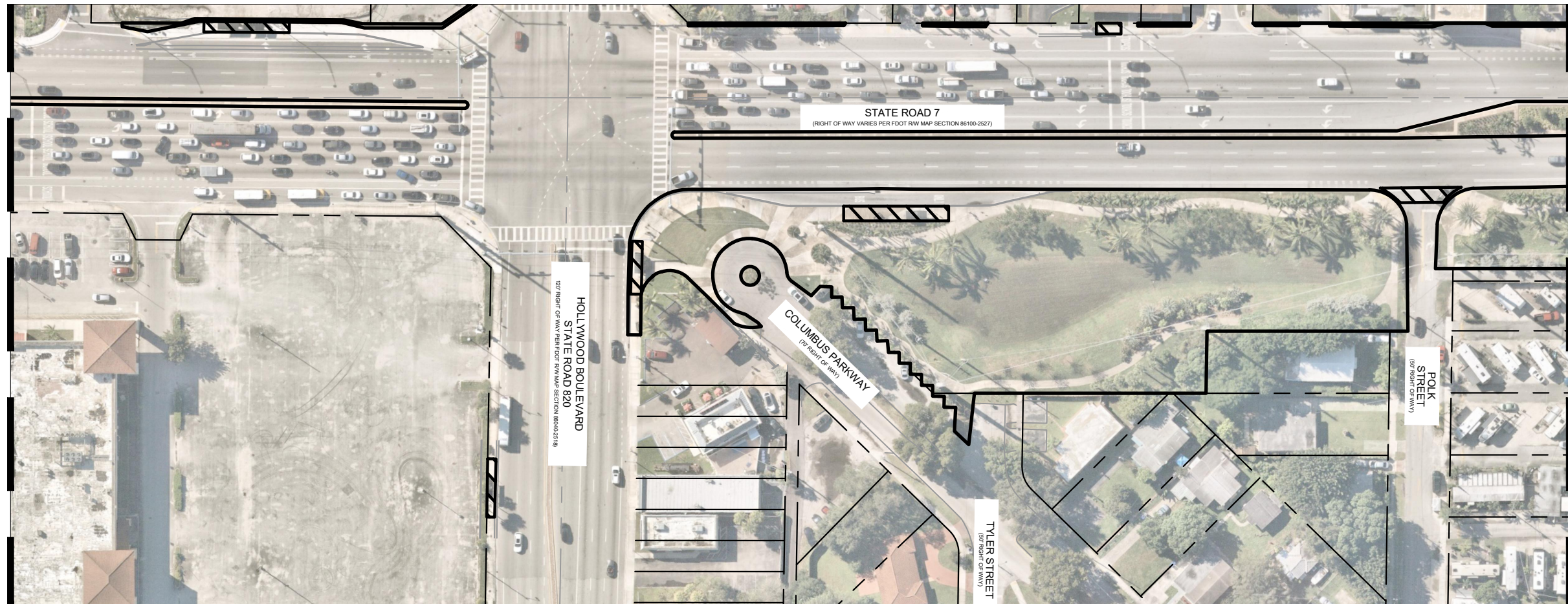
SR 7/US 441/South 60th Ave from south of SR 820/Hollywood Blvd (M.P. 2.397) to Johnson Street (M.P. 3.096).

See Attached Map.

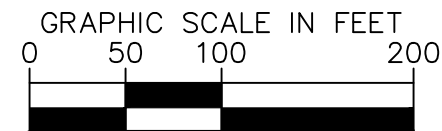
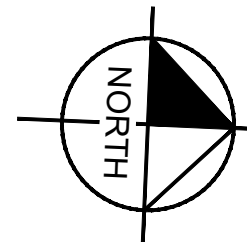
Plotted By: LaBonia, Stephen Sheet Set: Kha Layout: C200.0 KEY SHEET June 14, 2022 09:27:31am
 K:\FTL_Civil\044 Jobs\044241042 SR 7 Linear Park Improvements\CAD\Plansheets\EX-1.dwg

This document, together with the concepts and designs presented herein, is intended only for the specific purpose and client for which it was prepared. Reuse of any improper reference on this document without written authorization and adaptation by Kimley-Horn and Associates, Inc. shall be without liability to Kimley-Horn and Associates, Inc.

MATCH LINE A-A



MATCH LINE A-A



LIMITS OF MAINTENANCE BY THE CITY OF HOLLYWOOD:

- NEW IMPROVEMENTS PER FDOT PERMIT 2021-L-491-00009 MMOA AMEND.#13
- EXISTING IMPROVEMENTS PER FDOT PROJECT FM#22775-3-52-01 MMOA AMEND.#5

No.	REVISIONS	DATE	BY

Kimley»Horn

© 2022 KIMLEY-HORN AND ASSOCIATES, INC.
 8201 PETERS ROAD, SUITE 2200, PLANTATION, FL 33324
 PHONE: 954-535-5100 FAX: 954-739-2247
 WWW.KIMLEY-HORN.COM REGISTRY No. 696

KHA PROJECT
044241042
DATE
JAN 2022
SCALE AS SHOWN
DESIGNED BY MM
DRAWN BY AL
CHECKED BY SV

SR 7 LINEAR PARK IMPROVEMENTS
 PREPARED FOR
CITY OF HOLLYWOOD

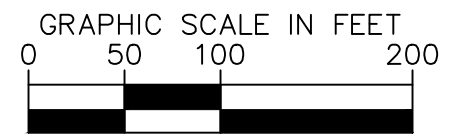
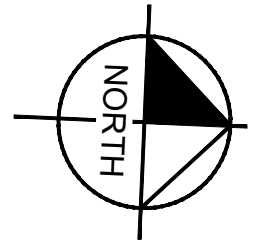
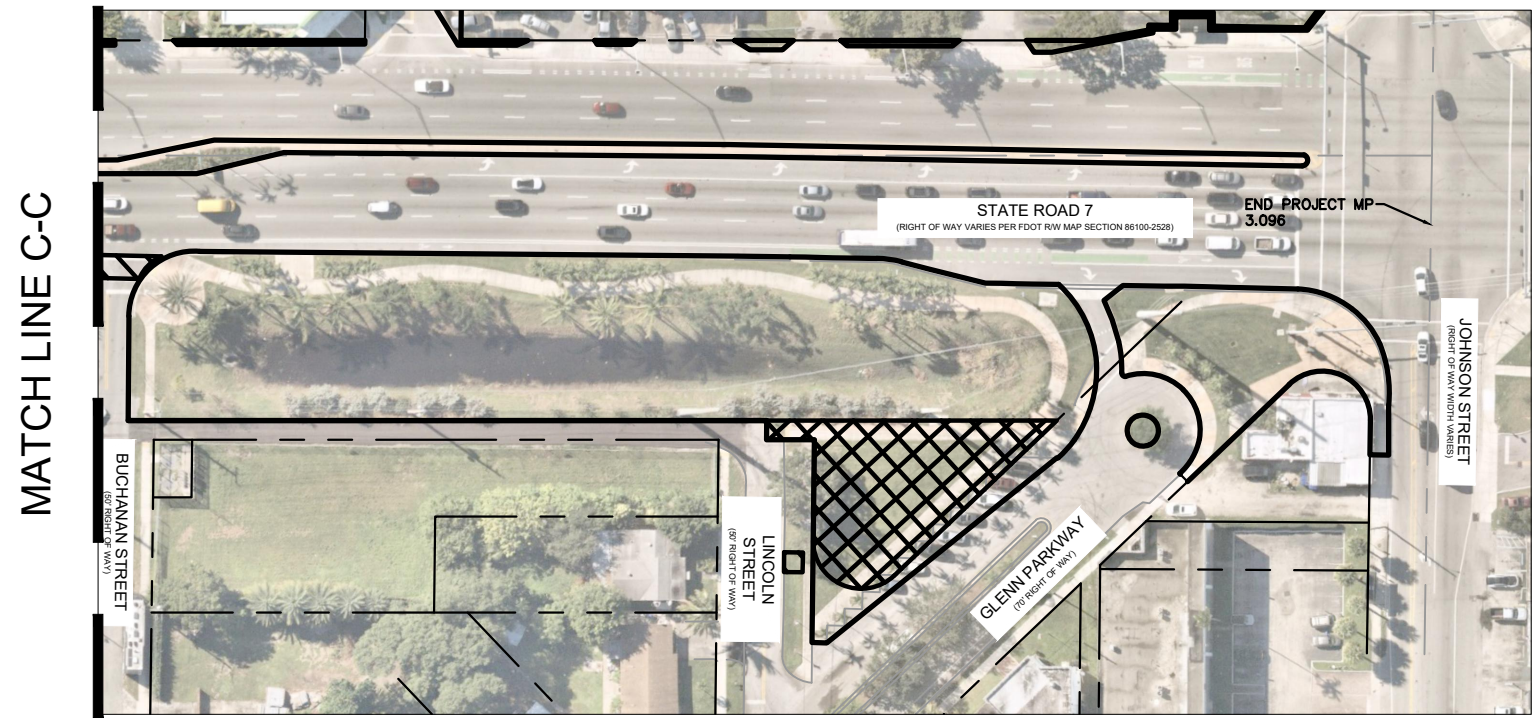
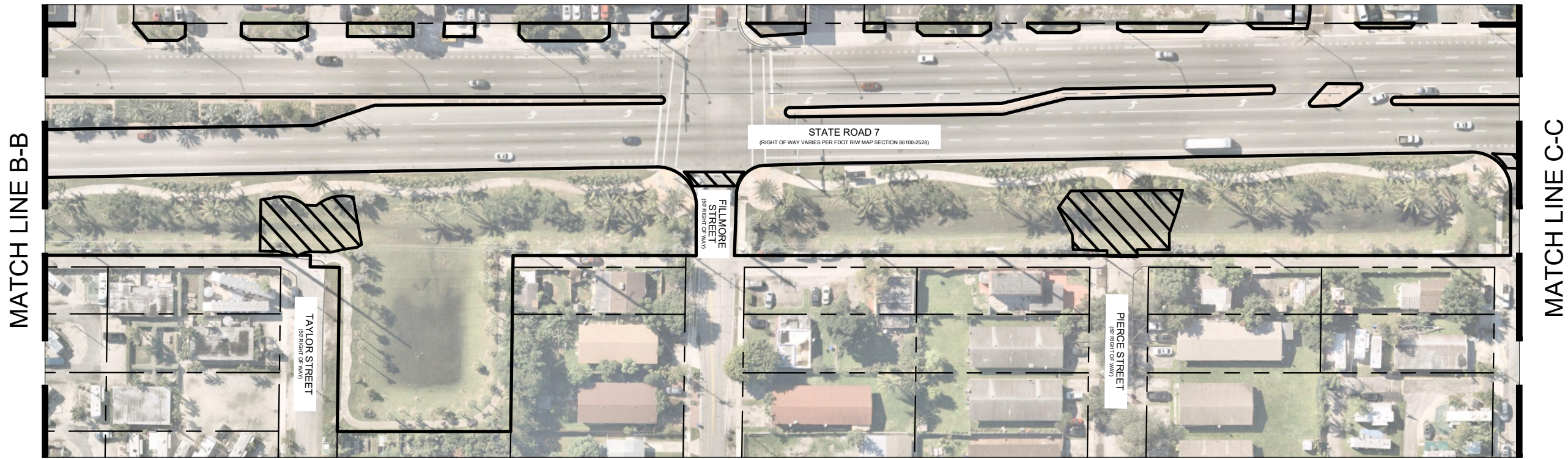
CITY OF HOLLYWOOD FL

LANDSCAPE IMPROVEMENTS MAINTENANCE BOUNDARY MAP




SHEET NUMBER
EX-1

Plotted By: LaBonia, Stephen Sheet Set: Kha Layout: C200.1 KEY SHEET June 13, 2022 06:23:38pm
 K:\FTL_Civil\044 Jobs\044241042 SR 7 Linear Park Improvements\CAD\Plansheets\EX-1.dwg

This document, together with the concepts and designs presented herein, is intended only for the specific purpose and client for which it was prepared. Reuse of and improper reliance on this document without written authorization and caption by Kimley-Horn and Associates, Inc. shall be without liability to Kimley-Horn and Associates, Inc.



LIMITS OF MAINTENANCE BY THE CITY OF HOLLYWOOD:

-  NEW IMPROVEMENTS PER FDOT PERMIT 2021-L-491-00009 MMOA AMEND.#13
-  EXISTING IMPROVEMENTS PER FDOT PROJECT FM#22775-3-52-01 MMOA AMEND.#5
-  AREA CONVEYED TO CITY OF HOLLYWOOD AND REMOVED FROM MMOA AMEND. #5

No.	REVISIONS	DATE	BY

Kimley»Horn

© 2022 KIMLEY-HORN AND ASSOCIATES, INC.
 8201 PETERS ROAD, SUITE 2200, PLANTATION, FL 33324
 PHONE: 954-535-5100 FAX: 954-739-2247
 WWW.KIMLEY-HORN.COM REGISTRY No. 696

KHA PROJECT	044241042
DATE	JAN 2022
SCALE	AS SHOWN
DESIGNED BY	MM
DRAWN BY	AL
CHECKED BY	SV

SR 7 LINEAR PARK IMPROVEMENTS
 PREPARED FOR
CITY OF HOLLYWOOD
 CITY OF HOLLYWOOD FL

LANDSCAPE IMPROVEMENTS MAINTENANCE BOUNDARY MAP

SHEET NUMBER
EX-2

SECTION No.(s): 86100000
S.R. No.(s): 7
PERMIT No: 2021-L-491-00009
COUNTY: Broward

EXHIBIT B

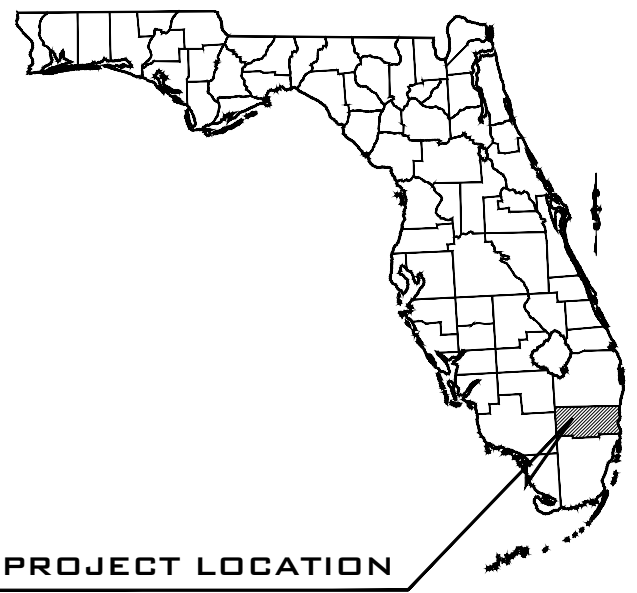
LANDSCAPE IMPROVEMENT PLANS

The AGENCY agrees to install the landscape improvements in accordance with the plans and specifications attached hereto and incorporated herein.

Please see attached plans prepared by: Stefano Viola, RLA
Kimley Horn

Dated: 6/22/2022

SR7 Mobility Hub Improvements	Sheets:	C000.0 to C302.2
SR7 Linear Park Improvements	Sheets:	C000.0 to C302.2



SR 7 MOBILITY HUB IMPROVEMENTS

FOR CITY OF HOLLYWOOD



PROJECT LOCATION

LOCATION

STATE ROAD 7 FROM HOLLYWOOD BOULEVARD TO FILLMORE STREET
CITY OF HOLLYWOOD, FLORIDA 33024

PROJECT LOCATION

COMMUNITY OFFICIALS

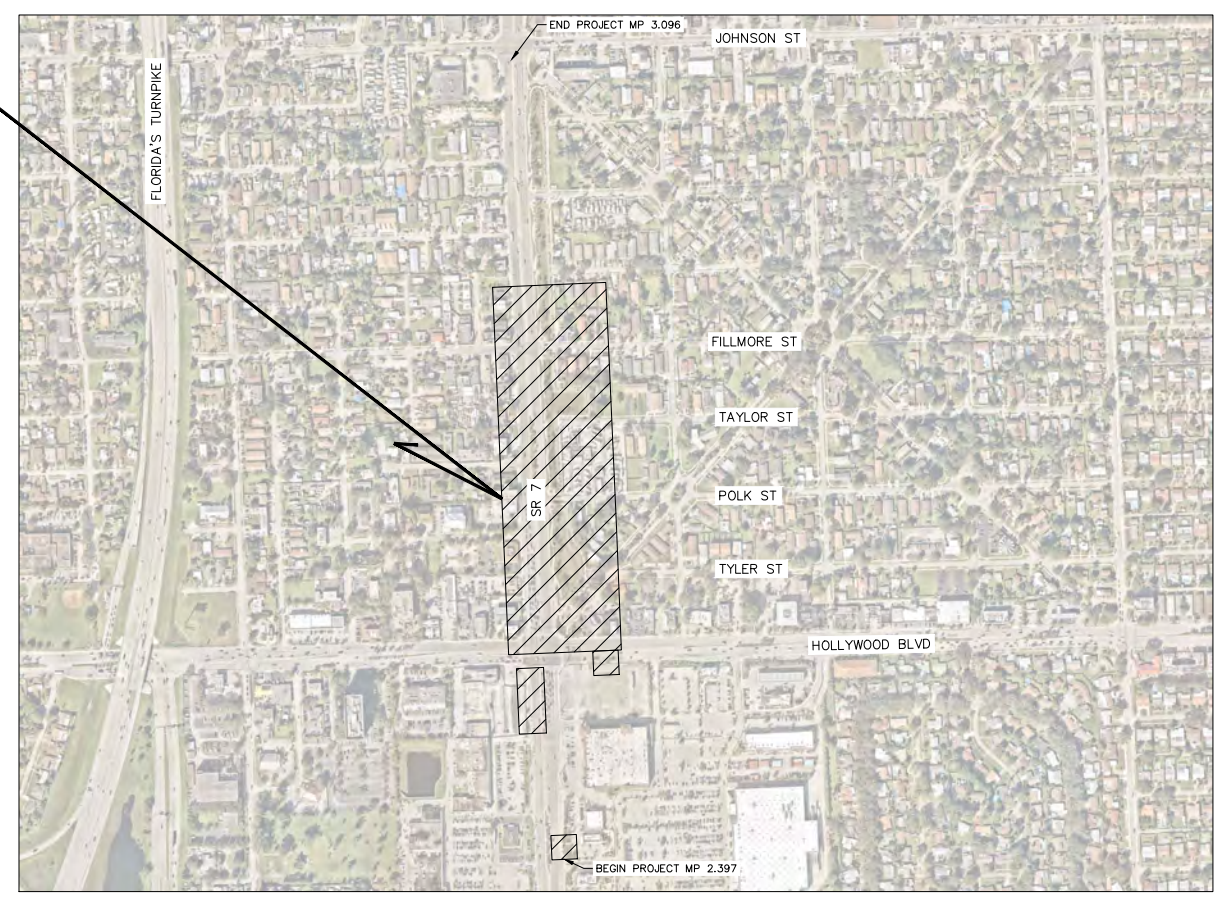
- | | |
|--------------|---------------------|
| MAYOR | JOSH LEVY |
| COMMISSIONER | CARYL S. SHUHAM |
| COMMISSIONER | LINDA HILL ANDERSON |
| COMMISSIONER | TRACI L. CALLARI |
| COMMISSIONER | ADAM GRUBER |
| COMMISSIONER | KEVIN D. BIEDERMAN |
| COMMISSIONER | LINDA SHERWOOD |

PROJECT TEAM

- | | |
|---|---|
| CLIENT | CIVIL ENGINEER: |
| CITY OF HOLLYWOOD
2600 HOLLYWOOD BLVD
CITY OF HOLLYWOOD, FL 33022
PHONE: (954) 921-3410
CONTACT: RUDY DAMAS
E-MAIL: RDAMAS@HOLLYWOODFL.ORG | KIMLEY-HORN AND ASSOCIATES, INC.
8201 PETERS ROAD, SUITE 2200
PLANTATION, FL 33324
PHONE: (954) 535-5133
CONTACT: STEFANO F. VIOLA, P.E.
E-MAIL: STEFANO.VIOLA@KIMLEY-HORN.COM |

UTILITY PROVIDERS

- | | | |
|--|--|--|
| AT&T DISTRIBUTION
PHONE: (561) 683-2729
CONTACT: DINO FARRUGGIO | CITY OF HOLLYWOOD PUBLIC WORKS DEPARTMENT
PHONE: (954) 921-3251
CONTACT: PETER BIENIEK | FLORIDA POWER & LIGHT
PHONE: (386) 586-6403
CONTACT: JOEL BRAY |
| AT&T
PHONE: (813) 888-8300 EXT. 201
CONTACT: STEVE HAMMER | CITY OF PEMBROKE PINES
PHONE: (954) 518-9095
CONTACT: DENA MANNING | TECO PEOPLES GAS SOUTH FLORIDA
PHONE: (813) 275-3783
CONTACT: JOAN DOMNING |
| BROWARD COUNTY TRAFFIC ENGINEERING
PHONE: (954) 847-2745
CONTACT: ROBERT BLOUNT | COMCAST CABLE
PHONE: (786) 586-5805
CONTACT: RICARDO DAVIDSON | |
| BROWARD COUNTY WATER AND WASTEWATER SERVICES
PHONE: (954) 831-0917
CONTACT: HALINA PLUTA | FDOT
PHONE: (954) 847-1996
CONTACT: CHRIS BEAUDRY | |
| CITY OF HOLLYWOOD PUBLIC UTILITIES DEPARTMENT
PHONE: (561) 314-4445
CONTACT: GREG JEFFRIES | FLORIDA GAS TRANSMISSION
PHONE: (407) 838-7171
CONTACT: JOSEPH E. SANCHEZ | |

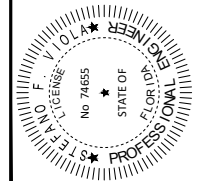


SCALE 1"=400'
VICINITY MAP

ATTENTION IS DIRECTED TO THE FACT THAT THESE PLANS MAY HAVE BEEN REDUCED IN SIZE BY REPRODUCTION. THIS MUST BE CONSIDERED WHEN OBTAINING SCALED DATA

Sheet List Table	
Sheet Number	Sheet Title
C000.0	COVER SHEET
C100.0	GENERAL NOTES
C200.0	KEY SHEET
C300.0	ENGINEERING PLAN
C300.1	ENGINEERING PLAN
C300.2	ENGINEERING PLAN
C300.3	ENGINEERING PLAN
C301.0	TYPICAL CROSS-SECTIONS
C302.0	ENGINEERING DETAILS
C302.1	ENGINEERING DETAILS
C302.2	ENGINEERING DETAILS
L100.0	LIGHTING PLAN
L100.1	LIGHTING PLAN
L100.2	LIGHTING PLAN
L101.0	LIGHTING DETAILS
L101.1	LIGHT POLE FOUNDATION
E100.0	ELECTRICAL PLAN
E100.1	ELECTRICAL PLAN
E100.2	ELECTRICAL PLAN
E101.0	ELECTRICAL DETAILS

THIS ITEM HAS BEEN DIGITALLY SIGNED AND SEALED USING A DIGITAL SIGNATURE. PRINTED COPIES OF THIS DOCUMENT ARE NOT CONSIDERED SIGNED AND SEALED AND THE SIGNATURE MUST BE VERIFIED ON ANY ELECTRONIC COPIES.



FDOT LANDSCAPE PERMIT NUMBER: 2021-L-491-00009

No.	REVISIONS	DATE	BY

Kimley»Horn

© 2021 KIMLEY-HORN AND ASSOCIATES, INC.
8201 PETERS ROAD, SUITE 2200, PLANTATION, FL 33324
PHONE: 954-535-5100 FAX: 954-739-2247
WWW.KIMLEY-HORN.COM CA 00000696

KHA PROJECT	044241043
DATE	APRIL 2021
SCALE	AS SHOWN
DESIGNED BY	MM
DRAWN BY	AL
CHECKED BY	SV

SR 7 MOBILITY HUB IMPROVEMENTS

PREPARED FOR
CITY OF HOLLYWOOD

CITY OF HOLLYWOOD

LICENSED PROFESSIONAL

STEFANO F. VIOLA

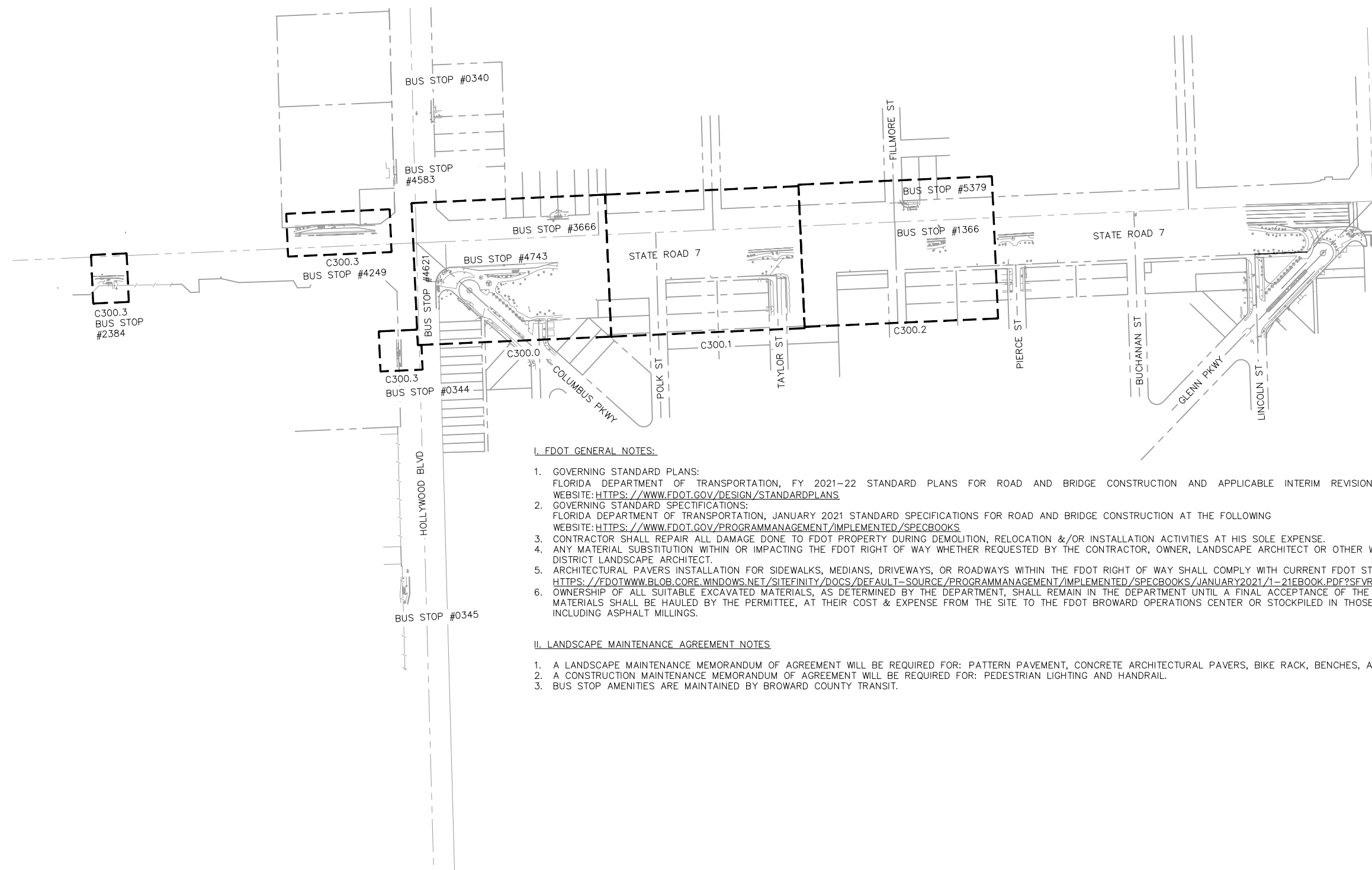
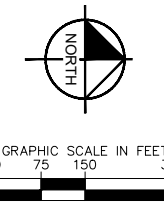
FL LICENSE NUMBER
74655

FL DATE: 6/22/2022

COVER SHEET

SHEET NUMBER

C000.0



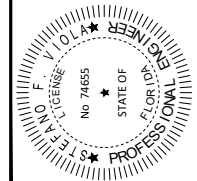
I. FDOT GENERAL NOTES:

1. GOVERNING STANDARD PLANS:
FLORIDA DEPARTMENT OF TRANSPORTATION, FY 2021-22 STANDARD PLANS FOR ROAD AND BRIDGE CONSTRUCTION AND APPLICABLE INTERIM REVISIONS (IRS) ARE AVAILABLE AT THE FOLLOWING WEBSITE: [HTTPS://WWW.FDOT.GOV/DESIGN/STANDARDPLANS](https://www.fdot.gov/design/standardplans)
2. GOVERNING STANDARD SPECIFICATIONS:
FLORIDA DEPARTMENT OF TRANSPORTATION, JANUARY 2021 STANDARD SPECIFICATIONS FOR ROAD AND BRIDGE CONSTRUCTION AT THE FOLLOWING WEBSITE: [HTTPS://WWW.FDOT.GOV/PROGRAMMANAGEMENT/IMPLEMENTED/SPECBOOKS](https://www.fdot.gov/programmanagement/implemented/specbooks)
3. CONTRACTOR SHALL REPAIR ALL DAMAGE DONE TO FDOT PROPERTY DURING DEMOLITION, RELOCATION &/OR INSTALLATION ACTIVITIES AT HIS SOLE EXPENSE.
4. ANY MATERIAL SUBSTITUTION WITHIN OR IMPACTING THE FDOT RIGHT OF WAY WHETHER REQUESTED BY THE CONTRACTOR, OWNER, LANDSCAPE ARCHITECT OR OTHER WILL NEED TO GET APPROVAL FROM THE FDOT DISTRICT LANDSCAPE ARCHITECT.
5. ARCHITECTURAL PAVERS INSTALLATION FOR SIDEWALKS, MEDIANS, DRIVEWAYS, OR ROADWAYS WITHIN THE FDOT RIGHT OF WAY SHALL COMPLY WITH CURRENT FDOT STANDARD SPECIFICATION 526. ONLINE REFERENCE: [HTTPS://FDOTWWW.BLOB.CORE.WINDOWS.NET/SITEFINITY/DOCS/DEFAULT-SOURCE/PROGRAMMANAGEMENT/IMPLEMENTED/SPECBOOKS/JANUARY2021/1-21EBOOK.PDF?SFVRSN=1C62CB58_2](https://fdotwww.blob.core.windows.net/sitefinity/docs/default-source/programmanagement/implemented/specbooks/january2021/1-21EBOOK.PDF?SFVRSN=1C62CB58_2)
6. OWNERSHIP OF ALL SUITABLE EXCAVATED MATERIALS, AS DETERMINED BY THE DEPARTMENT, SHALL REMAIN IN THE DEPARTMENT UNTIL A FINAL ACCEPTANCE OF THE PERMITTED PROJECT IS FULFILLED. EXCAVATED MATERIALS SHALL BE HAULED BY THE PERMITTEE, AT THEIR COST & EXPENSE FROM THE SITE TO THE FDOT BROWARD OPERATIONS CENTER OR STOCKPILED IN THOSE AREAS AS DIRECTED BY THE DEPARTMENT, INCLUDING ASPHALT MILLINGS.

II. LANDSCAPE MAINTENANCE AGREEMENT NOTES

1. A LANDSCAPE MAINTENANCE MEMORANDUM OF AGREEMENT WILL BE REQUIRED FOR: PATTERN PAVEMENT, CONCRETE ARCHITECTURAL PAVERS, BIKE RACK, BENCHES, AND TRASH RECEPTACLES.
2. A CONSTRUCTION MAINTENANCE MEMORANDUM OF AGREEMENT WILL BE REQUIRED FOR: PEDESTRIAN LIGHTING AND HANDRAIL.
3. BUS STOP AMENITIES ARE MAINTAINED BY BROWARD COUNTY TRANSIT.

THIS ITEM HAS BEEN DIGITALLY SIGNED AND SEALED USING A DIGITAL SIGNATURE. PRINTED COPIES OF THIS DOCUMENT ARE NOT CONSIDERED SIGNED AND SEALED AND THE SIGNATURE MUST BE VERIFIED ON ANY ELECTRONIC COPIES.



FDOT LANDSCAPE PERMIT NUMBER: 2021-L-491-00009

No.	REVISIONS	DATE	BY

Kimley»Horn
 © 2021 KIMLEY-HORN AND ASSOCIATES, INC.
 8201 PETERS ROAD, SUITE 2200, PLANTATION, FL 33324
 PHONE: 954-535-5100 FAX: 954-739-2247
 WWW.KIMLEY-HORN.COM CA 00000696

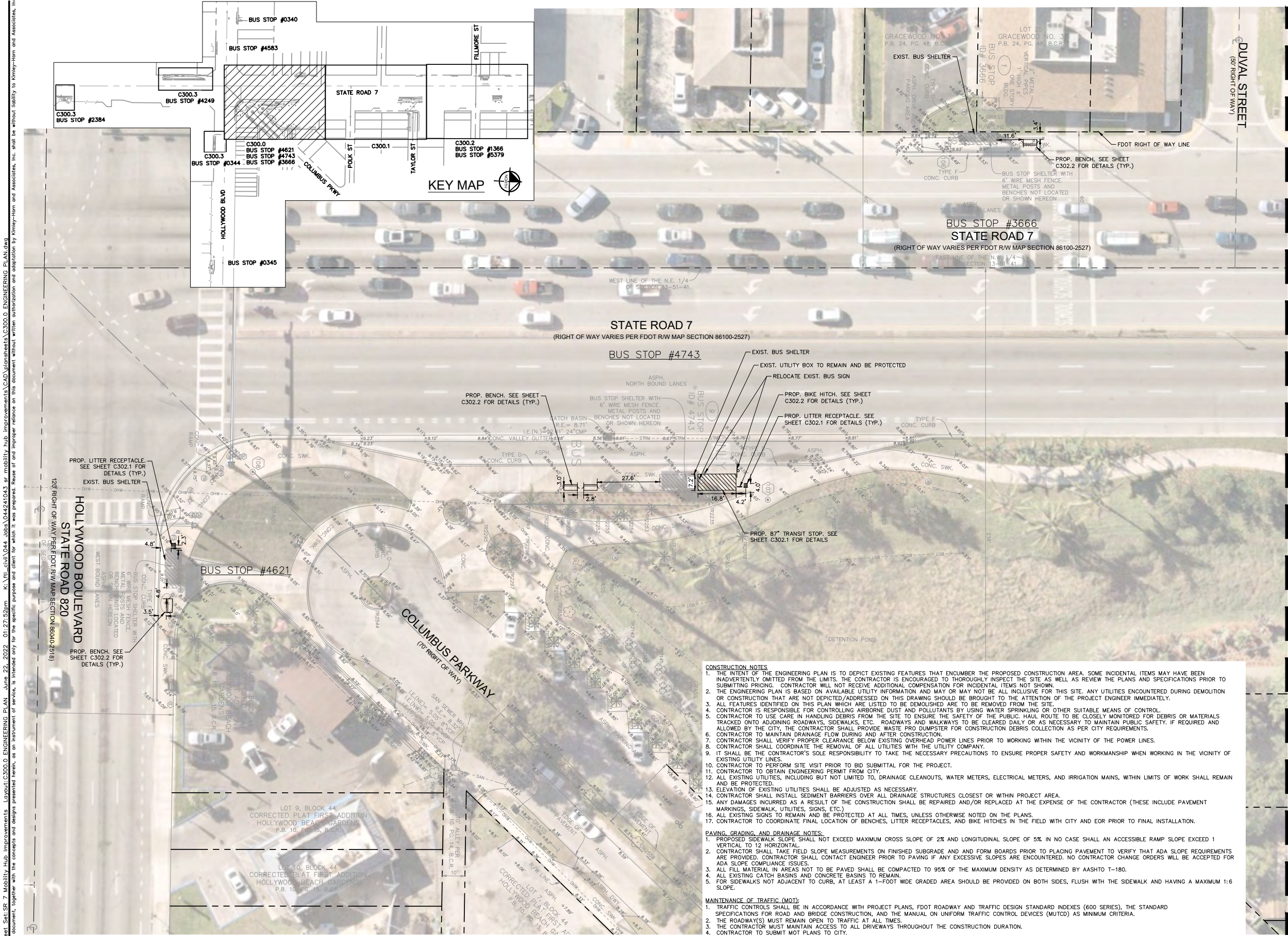
KHA PROJECT	044241043
DATE	APRIL 2021
SCALE	AS SHOWN
DESIGNED BY	MM
DRAWN BY	AL
CHECKED BY	SV

SR 7 MOBILITY HUB IMPROVEMENTS
 PREPARED FOR
CITY OF HOLLYWOOD

LICENSED PROFESSIONAL	STEFANO F. VIOLA
FL LICENSE NUMBER	74655
FL DATE:	6/22/2022

KEY SHEET

SHEET NUMBER
C200.0



GRAPHIC SCALE IN FEET
0 10 20 40

LEGEND OF SYMBOLS

	RIGHT-OF-WAY/PROPERTY LINE
	BOTTOM OF POND
	TOP OF BANK
	TOE OF SLOPE
	TOP OF POND
	SANITARY SEWER PIPE
	STORM DRAINAGE PIPES
	OVERHEAD WIRES
	NON-VEHICULAR ACCESS LINE
	TREE/HEDGE LINE
	EXIST. GRADE
	PROP. GRADE
	MATCH EXIST. GRADE
	PROP. DRAINAGE FLOW ARROW
	PROP. PAVERS
	PROP. CONCRETE SIDEWALK
	PROP. HANDRAIL
	PROP. BUS SHELTER
	PROP. SIGN

SEE C300.1 FOR CONTINUATION - MATCH LINE A-A

CONSTRUCTION NOTES

- THE INTENT OF THE ENGINEERING PLAN IS TO DEPICT EXISTING FEATURES THAT ENCUMBER THE PROPOSED CONSTRUCTION AREA. SOME INCIDENTAL ITEMS MAY HAVE BEEN INADVERTENTLY OMITTED FROM THE LIMITS. THE CONTRACTOR IS ENCOURAGED TO THOROUGHLY INSPECT THE SITE AS WELL AS REVIEW THE PLANS AND SPECIFICATIONS PRIOR TO SUBMITTING PRICING. CONTRACTOR WILL NOT RECEIVE ADDITIONAL COMPENSATION FOR INCIDENTAL ITEMS NOT SHOWN.
- THE ENGINEERING PLAN IS BASED ON AVAILABLE UTILITY INFORMATION AND MAY OR MAY NOT BE ALL INCLUSIVE FOR THIS SITE. ANY UTILITIES ENCOUNTERED DURING DEMOLITION OR CONSTRUCTION THAT ARE NOT DEPICTED/ADDRESSED ON THIS DRAWING SHOULD BE BROUGHT TO THE ATTENTION OF THE PROJECT ENGINEER IMMEDIATELY.
- ALL FEATURES IDENTIFIED ON THIS PLAN WHICH ARE LISTED TO BE DEMOLISHED ARE TO BE REMOVED FROM THE SITE.
- CONTRACTOR IS RESPONSIBLE FOR CONTROLLING AIRBORNE DUST AND POLLUTANTS BY USING WATER SPRINKLING OR OTHER SUITABLE MEANS OF CONTROL.
- CONTRACTOR TO USE CARE IN HANDLING DEBRIS FROM THE SITE TO ENSURE THE SAFETY OF THE PUBLIC. HAUL ROUTE TO BE CLOSELY MONITORED FOR DEBRIS OR MATERIALS TRACKED ONTO ADJOINING ROADWAYS, SIDEWALKS, ETC. ROADWAYS AND WALKWAYS TO BE CLEARED DAILY OR AS NECESSARY TO MAINTAIN PUBLIC SAFETY. IF REQUIRED AND ALLOWED BY THE CITY, THE CONTRACTOR SHALL PROVIDE WASTE PRO DUMPSTER FOR CONSTRUCTION DEBRIS COLLECTION AS PER CITY REQUIREMENTS.
- CONTRACTOR TO MAINTAIN DRAINAGE FLOW DURING AND AFTER CONSTRUCTION.
- CONTRACTOR SHALL VERIFY PROPER CLEARANCE BELOW EXISTING OVERHEAD POWER LINES PRIOR TO WORKING WITHIN THE VICINITY OF THE POWER LINES.
- CONTRACTOR SHALL COORDINATE THE REMOVAL OF ALL UTILITIES WITH THE UTILITY COMPANY.
- IT SHALL BE THE CONTRACTOR'S SOLE RESPONSIBILITY TO TAKE THE NECESSARY PRECAUTIONS TO ENSURE PROPER SAFETY AND WORKMANSHIP WHEN WORKING IN THE VICINITY OF EXISTING UTILITY LINES.
- CONTRACTOR TO PERFORM SITE VISIT PRIOR TO BID SUBMITTAL FOR THE PROJECT.
- CONTRACTOR TO OBTAIN ENGINEERING PERMIT FROM CITY.
- ALL EXISTING UTILITIES, INCLUDING BUT NOT LIMITED TO, DRAINAGE CLEANOUTS, WATER METERS, ELECTRICAL METERS, AND IRRIGATION MAINS, WITHIN LIMITS OF WORK SHALL REMAIN AND BE PROTECTED.
- ELEVATION OF EXISTING UTILITIES SHALL BE ADJUSTED AS NECESSARY.
- CONTRACTOR SHALL INSTALL SEDIMENT BARRIERS OVER ALL DRAINAGE STRUCTURES CLOSEST OR WITHIN PROJECT AREA.
- ANY DAMAGES INCURRED AS A RESULT OF THE CONSTRUCTION SHALL BE REPAIRED AND/OR REPLACED AT THE EXPENSE OF THE CONTRACTOR (THESE INCLUDE PAVEMENT MARKINGS, SIDEWALK, UTILITIES, SIGNS, ETC.).
- ALL EXISTING SIGNS TO REMAIN AND BE PROTECTED AT ALL TIMES, UNLESS OTHERWISE NOTED ON THE PLANS.
- CONTRACTOR TO COORDINATE FINAL LOCATION OF BENCHES, LITTER RECEPTACLES, AND BIKE HITCHES IN THE FIELD WITH CITY AND EOR PRIOR TO FINAL INSTALLATION.

PAVING, GRADING, AND DRAINAGE NOTES:

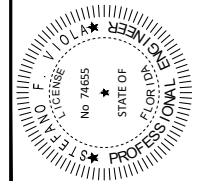
- PROPOSED SIDEWALK SLOPE SHALL NOT EXCEED MAXIMUM CROSS SLOPE OF 2% AND LONGITUDINAL SLOPE OF 5%. IN NO CASE SHALL AN ACCESSIBLE RAMP SLOPE EXCEED 1 VERTICAL TO 12 HORIZONTAL.
- CONTRACTOR SHALL TAKE FIELD SLOPE MEASUREMENTS ON FINISHED SUBGRADE AND AND FORM BOARDS PRIOR TO PLACING PAVEMENT TO VERIFY THAT ADA SLOPE REQUIREMENTS ARE PROVIDED. CONTRACTOR SHALL CONTACT ENGINEER PRIOR TO PAVING IF ANY EXCESSIVE SLOPES ARE ENCOUNTERED. NO CONTRACTOR CHANGE ORDERS WILL BE ACCEPTED FOR ADA SLOPE COMPLIANCE ISSUES.
- ALL FILL MATERIAL IN AREAS NOT TO BE PAVED SHALL BE COMPACTED TO 95% OF THE MAXIMUM DENSITY AS DETERMINED BY AASHTO T-180.
- ALL EXISTING CATCH BASINS AND CONCRETE BASINS TO REMAIN.
- FOR SIDEWALKS NOT ADJACENT TO CURB, AT LEAST A 1-FOOT WIDE GRADED AREA SHOULD BE PROVIDED ON BOTH SIDES, FLUSH WITH THE SIDEWALK AND HAVING A MAXIMUM 1:6 SLOPE.

MAINTENANCE OF TRAFFIC (MOT):

- TRAFFIC CONTROLS SHALL BE IN ACCORDANCE WITH PROJECT PLANS, FDOT ROADWAY AND TRAFFIC DESIGN STANDARD INDEXES (600 SERIES), THE STANDARD SPECIFICATIONS FOR ROAD AND BRIDGE CONSTRUCTION, AND THE MANUAL ON UNIFORM TRAFFIC CONTROL DEVICES (MUTCD) AS MINIMUM CRITERIA.
- THE ROADWAY(S) MUST REMAIN OPEN TO TRAFFIC AT ALL TIMES.
- THE CONTRACTOR MUST MAINTAIN ACCESS TO ALL DRIVEWAYS THROUGHOUT THE CONSTRUCTION DURATION.
- CONTRACTOR TO SUBMIT MOT PLANS TO CITY.

THIS ITEM HAS BEEN DIGITALLY SIGNED AND SEALED BY STEFANO F. VIOLA, P.E., ON 6/22/2022 USING A DIGITAL SIGNATURE.

PRINTED COPIES OF THIS DOCUMENT ARE NOT CONSIDERED SIGNED AND SEALED AND THE SIGNATURE MUST BE VERIFIED ON ANY ELECTRONIC COPIES.



FDOT LANDSCAPE PERMIT NUMBER: 2021-L-491-00009

No.	REVISIONS	DATE	BY

Kimley»Horn

© 2021 KIMLEY-HORN AND ASSOCIATES, INC.
2801 PETERS ROAD, SUITE 2200, PLANTATION, FL 33324
PHONE: 954-535-5100 FAX: 954-739-2247
WWW.KIMLEY-HORN.COM CA 0000696

KHA PROJECT
044241043
DATE
APRIL 2021
SCALE AS SHOWN
DESIGNED BY MM
DRAWN BY AL
CHECKED BY SV

SR 7 MOBILITY HUB IMPROVEMENTS
PREPARED FOR
CITY OF HOLLYWOOD

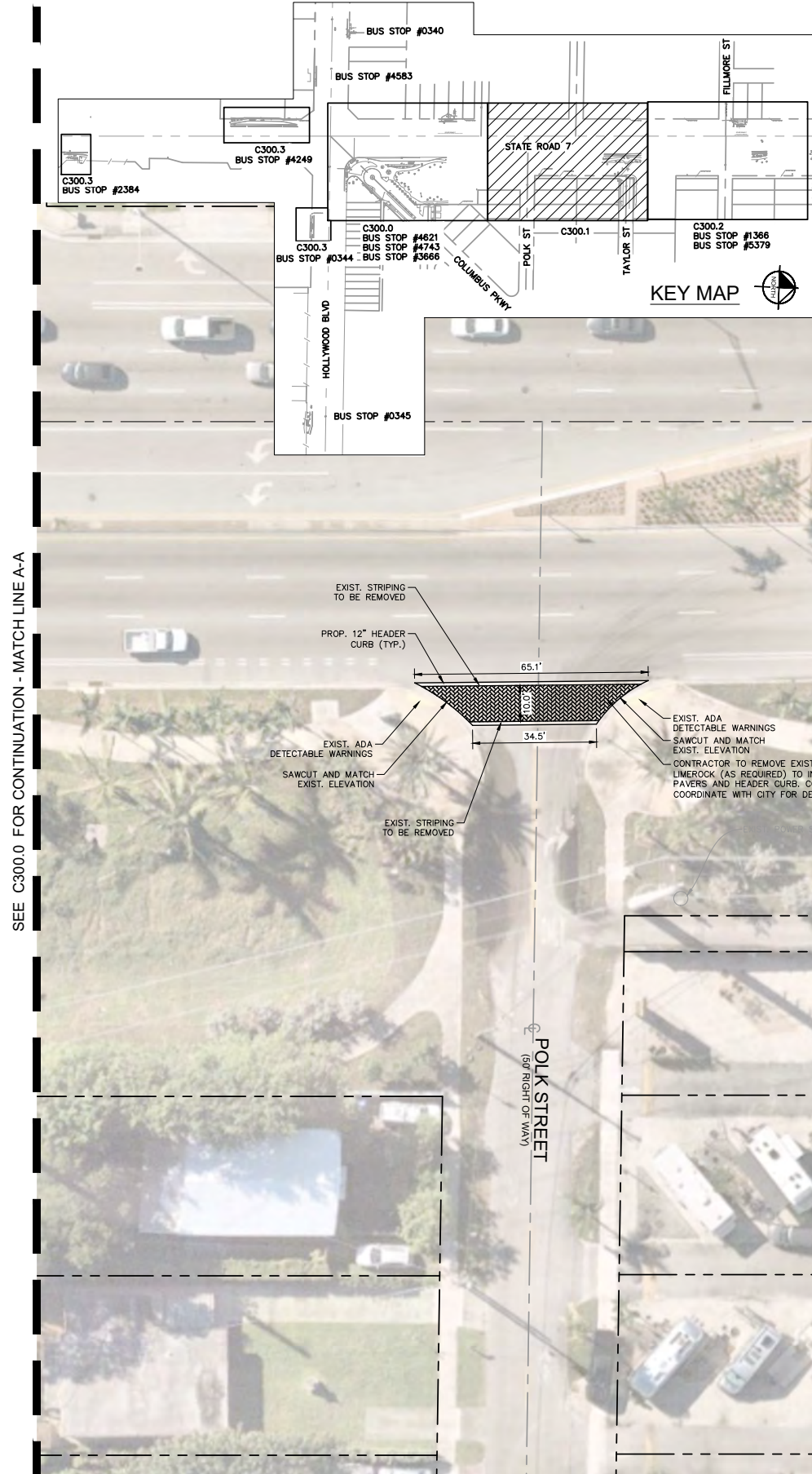
CITY OF HOLLYWOOD

LICENSED PROFESSIONAL
STEFANO F. VIOLA
FL LICENSE NUMBER
74655
DATE: 6/22/2022

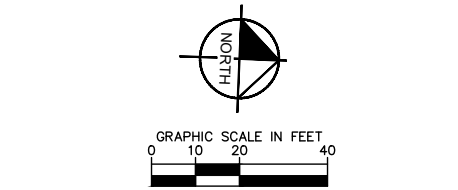
ENGINEERING PLAN

SHEET NUMBER
C300.0

Plotted By: L. Bonif, Stephen
 Sheet Set: SR 7 Mobility Hub Improvements - Layout: C300.1 ENGINEERING PLAN - June 22, 2022 01:28:04pm
 K:\VIT\civ\044_Jobs\044241043 sr mobility hub improvements\CAD\plan\sheet\C300.0 ENGINEERING PLAN.dwg
 This document, together with the concepts and designs presented herein, as an instrument of service, is intended only for the specific purpose and client for which it was prepared. Reuse or improper reliance on this document without written authorization and adaptation by Kimley-Horn and Associates, Inc. shall be without liability to Kimley-Horn and Associates, Inc.



- #### CONSTRUCTION NOTES
- THE INTENT OF THE ENGINEERING PLAN IS TO DEPICT EXISTING FEATURES THAT ENCLUMBER THE PROPOSED CONSTRUCTION AREA. SOME INCIDENTAL ITEMS MAY HAVE BEEN INADVERTENTLY OMITTED FROM THE LIMITS. THE CONTRACTOR IS ENCOURAGED TO THOROUGHLY INSPECT THE SITE AS WELL AS REVIEW THE PLANS AND SPECIFICATIONS PRIOR TO SUBMITTING PRICING. CONTRACTOR WILL NOT RECEIVE ADDITIONAL COMPENSATION FOR INCIDENTAL ITEMS NOT SHOWN.
 - THE ENGINEERING PLAN IS BASED ON AVAILABLE UTILITY INFORMATION AND MAY OR MAY NOT BE ALL INCLUSIVE FOR THIS SITE. ANY UTILITIES ENCOUNTERED DURING DEMOLITION OR CONSTRUCTION THAT ARE NOT DEPICTED/ADDRESSED ON THIS DRAWING SHOULD BE BROUGHT TO THE ATTENTION OF THE PROJECT ENGINEER IMMEDIATELY.
 - ALL FEATURES IDENTIFIED ON THIS PLAN WHICH ARE LISTED TO BE DEMOLISHED ARE TO BE REMOVED FROM THE SITE.
 - CONTRACTOR IS RESPONSIBLE FOR CONTROLLING AIRBORNE DUST AND POLLUTANTS BY USING WATER SPRINKLING OR OTHER SUITABLE MEANS OF CONTROL.
 - CONTRACTOR TO USE CARE IN HANDLING DEBRIS FROM THE SITE TO ENSURE THE SAFETY OF THE PUBLIC. HAUL ROUTE TO BE CLOSELY MONITORED FOR DEBRIS OR MATERIALS TRACKED ONTO ADJOINING ROADWAYS, SIDEWALKS, ETC. ROADWAYS AND WALKWAYS TO BE CLEARED DAILY OR AS NECESSARY TO MAINTAIN PUBLIC SAFETY. IF REQUIRED AND ALLOWED BY THE CITY, THE CONTRACTOR SHALL PROVIDE WASTE PRO DUMPSTER FOR CONSTRUCTION DEBRIS COLLECTION AS PER CITY REQUIREMENTS.
 - CONTRACTOR TO MAINTAIN DRAINAGE FLOW DURING AND AFTER CONSTRUCTION.
 - CONTRACTOR SHALL VERIFY PROPER CLEARANCE BELOW EXISTING OVERHEAD POWER LINES PRIOR TO WORKING WITHIN THE VICINITY OF THE POWER LINES.
 - CONTRACTOR SHALL COORDINATE THE REMOVAL OF ALL UTILITIES WITH THE UTILITY COMPANY.
 - IT SHALL BE THE CONTRACTOR'S SOLE RESPONSIBILITY TO TAKE THE NECESSARY PRECAUTIONS TO ENSURE PROPER SAFETY AND WORKMANSHIP WHEN WORKING IN THE VICINITY OF EXISTING UTILITY LINES.
 - CONTRACTOR TO PERFORM SITE VISIT PRIOR TO BID SUBMITTAL FOR THE PROJECT.
 - CONTRACTOR TO OBTAIN ENGINEERING PERMIT FROM CITY.
 - ALL EXISTING UTILITIES, INCLUDING BUT NOT LIMITED TO, DRAINAGE CLEANOUTS, WATER METERS, ELECTRICAL METERS, AND IRRIGATION MAINS, WITHIN LIMITS OF WORK SHALL REMAIN AND BE PROTECTED.
 - ELEVATION OF EXISTING UTILITIES SHALL BE ADJUSTED AS NECESSARY.
 - CONTRACTOR SHALL INSTALL SEDIMENT BARRIERS OVER ALL DRAINAGE STRUCTURES CLOSEST OR WITHIN PROJECT AREA.
 - ANY DAMAGES INCURRED AS A RESULT OF THE CONSTRUCTION SHALL BE REPAIRED AND/OR REPLACED AT THE EXPENSE OF THE CONTRACTOR (THESE INCLUDE PAVEMENT MARKINGS, SIDEWALK, UTILITIES, SIGNS, ETC.).
 - ALL EXISTING SIGNS TO REMAIN AND BE PROTECTED AT ALL TIMES, UNLESS OTHERWISE NOTED ON THE PLANS.
 - CONTRACTOR TO COORDINATE FINAL LOCATION OF BENCHES, LITTER RECEPTACLES, AND BIKE HITCHES IN THE FIELD WITH CITY AND EOR PRIOR TO FINAL INSTALLATION.
- #### PAVING, GRADING, AND DRAINAGE NOTES:
- PROPOSED SIDEWALK SLOPE SHALL NOT EXCEED MAXIMUM CROSS SLOPE OF 2% AND LONGITUDINAL SLOPE OF 5%. IN NO CASE SHALL AN ACCESSIBLE RAMP SLOPE EXCEED 1:12 VERTICAL TO 12 HORIZONTAL.
 - CONTRACTOR SHALL TAKE FIELD SLOPE MEASUREMENTS ON FINISHED SUBGRADE AND FORM BOARDS PRIOR TO PLACING PAVEMENT TO VERIFY THAT ADA SLOPE REQUIREMENTS ARE PROVIDED. CONTRACTOR SHALL CONTACT ENGINEER PRIOR TO PAVING IF ANY EXCESSIVE SLOPES ARE ENCOUNTERED. NO CONTRACTOR CHANGE ORDERS WILL BE ACCEPTED FOR ADA SLOPE COMPLIANCE ISSUES.
 - ALL FILL MATERIAL IN AREAS NOT TO BE PAVED SHALL BE COMPACTED TO 95% OF THE MAXIMUM DENSITY AS DETERMINED BY AASHTO T-180.
 - ALL EXISTING CATCH BASINS AND CONCRETE BASINS TO REMAIN.
 - FOR SIDEWALKS NOT ADJACENT TO CURB, AT LEAST A 1-FOOT WIDE GRADED AREA SHOULD BE PROVIDED ON BOTH SIDES, FLUSH WITH THE SIDEWALK AND HAVING A MAXIMUM 1:6 SLOPE.
- #### MAINTENANCE OF TRAFFIC (MOT):
- TRAFFIC CONTROLS SHALL BE IN ACCORDANCE WITH PROJECT PLANS, FDOT ROADWAY AND TRAFFIC DESIGN STANDARD INDEXES (600 SERIES), THE STANDARD SPECIFICATIONS FOR ROAD AND BRIDGE CONSTRUCTION, AND THE MANUAL ON UNIFORM TRAFFIC CONTROL DEVICES (MUTCD) AS MINIMUM CRITERIA.
 - THE ROADWAY(S) MUST REMAIN OPEN TO TRAFFIC AT ALL TIMES.
 - THE CONTRACTOR MUST MAINTAIN ACCESS TO ALL DRIVEWAYS THROUGHOUT THE CONSTRUCTION DURATION.
 - CONTRACTOR TO SUBMIT MOT PLANS TO CITY.



LEGEND OF SYMBOLS

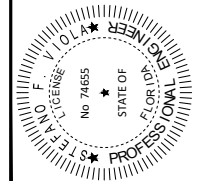
--- --	RIGHT-OF-WAY/PROPERTY LINE
--- BOT --- BOT ---	BOTTOM OF POND
--- TOB --- TOB ---	TOP OF BANK
--- TOE --- TOE ---	TOE OF SLOPE
--- TOP --- TOP ---	TOP OF POND
--- SAN --- SAN ---	SANITARY SEWER PIPE
--- STRM --- STRM ---	STORM DRAINAGE PIPES
--- OHW --- OHW ---	OVERHEAD WRES
---	NON-VEHICULAR ACCESS LINE
~~~~~	TREE/HEDGE LINE
---+7.41---	EXIST. GRADE
---(7.11)---	PROP. GRADE
---(M.E.)---	MATCH EXIST. GRADE
---	PROP. DRAINAGE FLOW ARROW
[Pattern]	PROP. PAVERS
[Pattern]	PROP. CONCRETE SIDEWALK
---	PROP. HANDRAIL
[Pattern]	PROP. BUS SHELTER
---	PROP. SIGN

SEE C300.0 FOR CONTINUATION - MATCH LINE A-A

SEE C300.2 FOR CONTINUATION - MATCH LINE B-B



THIS ITEM HAS BEEN DIGITALLY SIGNED AND SEALED  
 STEFANO F. VIOLA, P.E., ON 6/22/2022 USING A  
 DIGITAL SIGNATURE.  
 PRINTED COPIES OF THIS DOCUMENT ARE NOT  
 CONSIDERED SIGNED AND SEALED AND THE  
 SIGNATURE MUST BE VERIFIED ON ANY ELECTRONIC  
 COPIES.



FDOT LANDSCAPE PERMIT NUMBER: 2021-L-491-00009

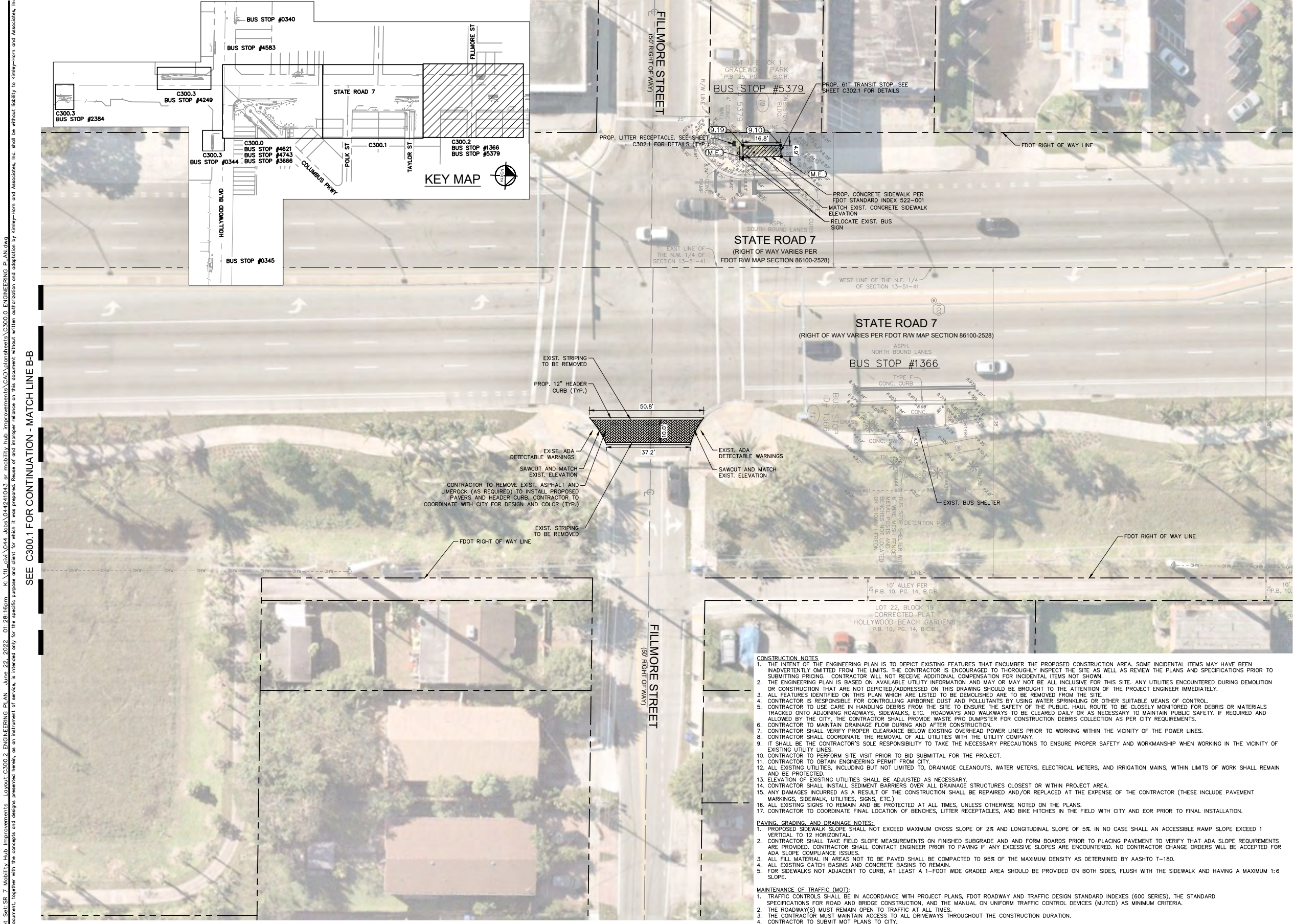
No.	REVISIONS	DATE	BY

**Kimley»Horn**  
 © 2021 KIMLEY-HORN AND ASSOCIATES, INC.  
 8201 PETERS ROAD, SUITE 2200, PLANTATION, FL 33324  
 PHONE: 954-535-5100 FAX: 954-739-2247  
 WWW.KIMLEY-HORN.COM CA 00000696

**KHA PROJECT**  
 044241043  
**DATE**  
 APRIL 2021  
**SCALE AS SHOWN**  
 DESIGNED BY MM  
 DRAWN BY AL  
 CHECKED BY SV  
**CITY OF HOLLYWOOD**

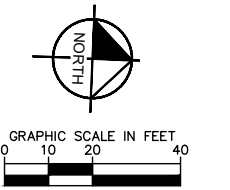
**LICENSED PROFESSIONAL**  
 STEFANO F. VIOLA  
 FL LICENSE NUMBER  
 74655  
 DATE: 6/22/2022

**ENGINEERING PLAN**  
 SHEET NUMBER  
**C300.1**




**LEGEND OF SYMBOLS**

- RIGHT-OF-WAY/PROPERTY LINE
- BOT --- BOT --- BOTTOM OF POND
- TOB --- TOB --- TOP OF BANK
- TOE --- TOE --- TOE OF SLOPE
- TOP --- TOP --- TOP OF POND
- SAN --- SAN --- SANITARY SEWER PIPE
- STRM --- STRM --- STORM DRAINAGE PIPES
- CHW --- CHW --- OVERHEAD WIRES
- --- --- NON-VEHICULAR ACCESS LINE
- --- --- TREE/HEDGE LINE
- --- --- EXIST. GRADE
- --- --- PROP. GRADE
- --- --- MATCH EXIST. GRADE
- --- --- PROP. DRAINAGE FLOW ARROW
- --- --- PROP. PAVERS
- --- --- PROP. CONCRETE SIDEWALK
- --- --- PROP. HANDRAIL
- --- --- PROP. BUS SHELTER
- --- --- PROP. SIGN



SEE C300.1 FOR CONTINUATION - MATCH LINE B-B

THIS ITEM HAS BEEN DIGITALLY SIGNED AND SEALED BY STEFANO F. VIOLA, P.E., ON 6/22/2022 USING A DIGITAL SIGNATURE. PRINTED COPIES OF THIS DOCUMENT ARE NOT CONSIDERED SIGNED AND SEALED AND THE SIGNATURE MUST BE VERIFIED ON ANY ELECTRONIC COPIES.



**811** Know what's below. Call before you dig. 811 or 1-800-432-4770 or visit www.calssunshine.com

FDOT LANDSCAPE PERMIT NUMBER: 2021-L-491-00009

No.	REVISIONS	DATE	BY

**Kimley»Horn**

© 2021 KIMLEY-HORN AND ASSOCIATES, INC.  
8201 PETERS ROAD, SUITE 2200, PLANTATION, FL 33324  
PHONE: 954-535-5100 FAX: 954-739-2247  
WWW.KIMLEY-HORN.COM CA 00000696

KHA PROJECT 044241043  
DATE APRIL 2021  
SCALE AS SHOWN  
DESIGNED BY MM  
DRAWN BY AL  
CHECKED BY SV

**SR 7 MOBILITY HUB IMPROVEMENTS**

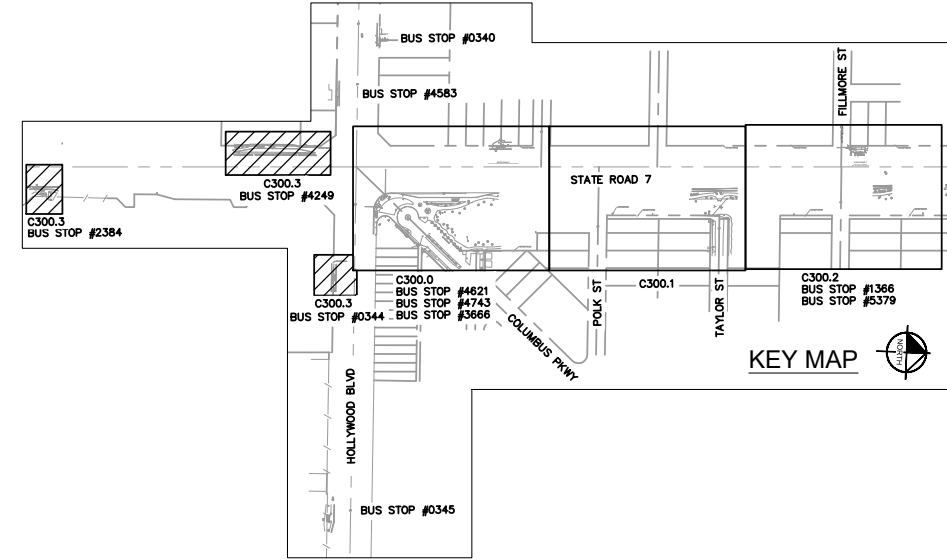
PREPARED FOR  
**CITY OF HOLLYWOOD**

LICENSED PROFESSIONAL  
STEFANO F. VIOLA  
FL LICENSE NUMBER 74655  
FL DATE: 6/22/2022

**ENGINEERING PLAN**

SHEET NUMBER  
**C300.2**

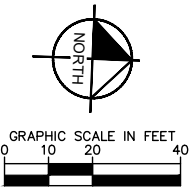
Plotted By: LeBonis, Stephen  
 Sheet Set: SR 7 Mobility Hub Improvements - Layout: C300.3 ENGINEERING PLAN - June 22, 2022 01:28:35pm - K:\YH_civil\044_jobs\044241043_sr_mobility_hub_improvements\CAD\plansheets\C300.0_ENGINEERING_PLAN.dwg  
 This document, together with the concepts and designs presented herein, is intended only for the specific purpose and client for which it was prepared. Reuse of and improper reliance on this document without written authorization and adaptation by Kimley-Horn and Associates, Inc. shall be without liability to Kimley-Horn and Associates, Inc.



- CONSTRUCTION NOTES**
- THE INTENT OF THE ENGINEERING PLAN IS TO DEPICT EXISTING FEATURES THAT ENCUMBER THE PROPOSED CONSTRUCTION AREA. SOME INCIDENTAL ITEMS MAY HAVE BEEN INADVERTENTLY OMITTED FROM THE LIMITS. THE CONTRACTOR IS ENCOURAGED TO THOROUGHLY INSPECT THE SITE AS WELL AS REVIEW THE PLANS AND SPECIFICATIONS PRIOR TO SUBMITTING PRICING. CONTRACTOR WILL NOT RECEIVE ADDITIONAL COMPENSATION FOR INCIDENTAL ITEMS NOT SHOWN.
  - THE ENGINEERING PLAN IS BASED ON AVAILABLE UTILITY INFORMATION AND MAY OR MAY NOT BE ALL INCLUSIVE FOR THIS SITE. ANY UTILITIES ENCOUNTERED DURING DEMOLITION OR CONSTRUCTION THAT ARE NOT DEPICTED/ADDRESSED ON THIS DRAWING SHOULD BE BROUGHT TO THE ATTENTION OF THE PROJECT ENGINEER IMMEDIATELY.
  - ALL FEATURES IDENTIFIED ON THIS PLAN WHICH ARE LISTED TO BE DEMOLISHED ARE TO BE REMOVED FROM THE SITE.
  - CONTRACTOR IS RESPONSIBLE FOR CONTROLLING AIRBORNE DUST AND POLLUTANTS BY USING WATER SPRINKLING OR OTHER SUITABLE MEANS OF CONTROL.
  - CONTRACTOR TO USE CARE IN HANDLING DEBRIS FROM THE SITE TO ENSURE THE SAFETY OF THE PUBLIC. HAUL ROUTE TO BE CLOSELY MONITORED FOR DEBRIS OR MATERIALS TRACKED ONTO ADJOINING ROADWAYS, SIDEWALKS, ETC. ROADWAYS AND WALKWAYS TO BE CLEARED DAILY OR AS NECESSARY TO MAINTAIN PUBLIC SAFETY. IF REQUIRED AND ALLOWED BY THE CITY, THE CONTRACTOR SHALL PROVIDE WASTE PRO DUMPSTER FOR CONSTRUCTION DEBRIS COLLECTION AS PER CITY REQUIREMENTS.
  - CONTRACTOR TO MAINTAIN DRAINAGE FLOW DURING AND AFTER CONSTRUCTION.
  - CONTRACTOR SHALL VERIFY PROPER CLEARANCE BELOW EXISTING OVERHEAD POWER LINES PRIOR TO WORKING WITHIN THE VICINITY OF THE POWER LINES.
  - CONTRACTOR SHALL COORDINATE THE REMOVAL OF ALL UTILITIES WITH THE UTILITY COMPANY.
  - IT SHALL BE THE CONTRACTOR'S SOLE RESPONSIBILITY TO TAKE THE NECESSARY PRECAUTIONS TO ENSURE PROPER SAFETY AND WORKMANSHIP WHEN WORKING IN THE VICINITY OF EXISTING UTILITY LINES.
  - CONTRACTOR TO PERFORM SITE VISIT PRIOR TO BID SUBMITTAL FOR THE PROJECT.
  - CONTRACTOR TO OBTAIN ENGINEERING PERMIT FROM CITY.
  - ALL EXISTING UTILITIES, INCLUDING BUT NOT LIMITED TO, DRAINAGE CLEANOUTS, WATER METERS, ELECTRICAL METERS, AND IRRIGATION MAINS, WITHIN LIMITS OF WORK SHALL REMAIN AND BE PROTECTED.
  - ELEVATION OF EXISTING UTILITIES SHALL BE ADJUSTED AS NECESSARY.
  - CONTRACTOR SHALL INSTALL SEDIMENT BARRIERS OVER ALL DRAINAGE STRUCTURES CLOSEST OR WITHIN PROJECT AREA.
  - ANY DAMAGES INCURRED AS A RESULT OF THE CONSTRUCTION SHALL BE REPAIRED AND/OR REPLACED AT THE EXPENSE OF THE CONTRACTOR (THESE INCLUDE PAVEMENT MARKINGS, SIDEWALK, UTILITIES, SIGNS, ETC.).
  - ALL EXISTING SIGNS TO REMAIN AND BE PROTECTED AT ALL TIMES, UNLESS OTHERWISE NOTED ON THE PLANS.
  - CONTRACTOR TO COORDINATE FINAL LOCATION OF BENCHES, LITTER RECEPTACLES, AND BIKE HITCHES IN THE FIELD WITH CITY AND EOR PRIOR TO FINAL INSTALLATION.

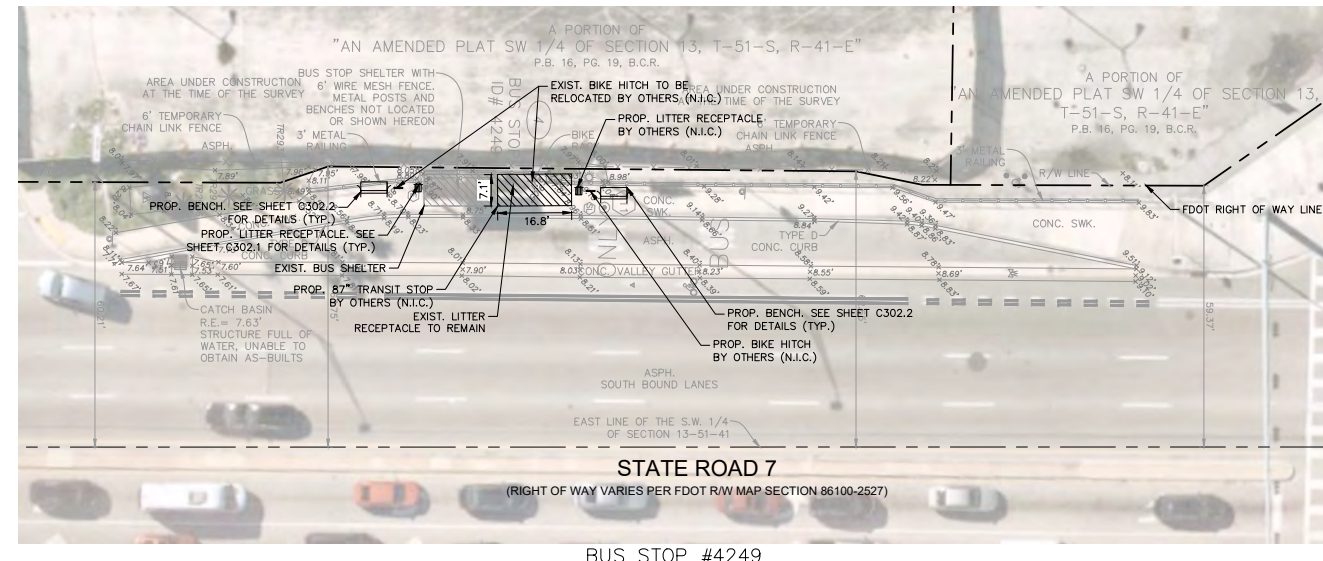
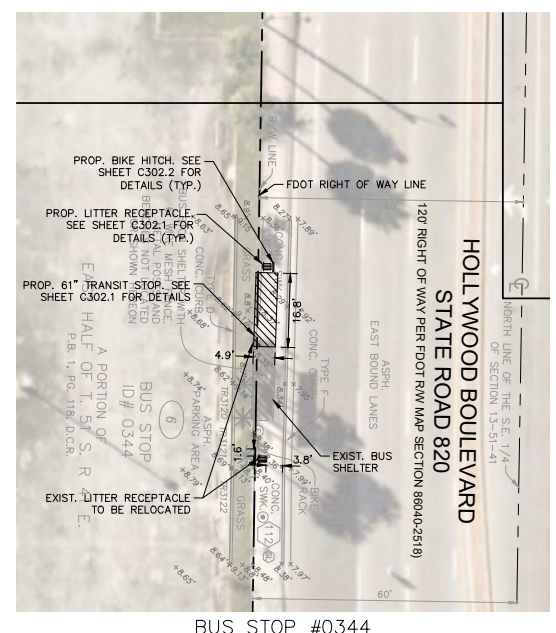

- PAVING, GRADING, AND DRAINAGE NOTES:**
- PROPOSED SIDEWALK SLOPE SHALL NOT EXCEED MAXIMUM CROSS SLOPE OF 2% AND LONGITUDINAL SLOPE OF 5% IN NO CASE SHALL AN ACCESSIBLE RAMP SLOPE EXCEED 1 VERTICAL TO 12 HORIZONTAL.
  - CONTRACTOR SHALL TAKE FIELD SLOPE MEASUREMENTS ON FINISHED SUBGRADE AND AND FORM BOARDS PRIOR TO PLACING PAVEMENT TO VERIFY THAT ADA SLOPE REQUIREMENTS ARE PROVIDED. CONTRACTOR SHALL CONTACT ENGINEER PRIOR TO PAVING IF ANY EXCESSIVE SLOPES ARE ENCOUNTERED. NO CONTRACTOR CHANGE ORDERS WILL BE ACCEPTED FOR ADA SLOPE COMPLIANCE ISSUES.
  - ALL FILL MATERIAL IN AREAS NOT TO BE PAVED SHALL BE COMPACTED TO 95% OF THE MAXIMUM DENSITY AS DETERMINED BY AASHTO T-180.
  - ALL EXISTING CATCH BASINS AND CONCRETE BASINS TO REMAIN.
  - FOR SIDEWALKS NOT ADJACENT TO CURB, AT LEAST A 1-FOOT WIDE GRADED AREA SHOULD BE PROVIDED ON BOTH SIDES, FLUSH WITH THE SIDEWALK AND HAVING A MAXIMUM 1:6 SLOPE.

- MAINTENANCE OF TRAFFIC (MOT):**
- TRAFFIC CONTROLS SHALL BE IN ACCORDANCE WITH PROJECT PLANS, FDOT ROADWAY AND TRAFFIC DESIGN STANDARD INDEXES (600 SERIES), THE STANDARD SPECIFICATIONS FOR ROAD AND BRIDGE CONSTRUCTION, AND THE MANUAL ON UNIFORM TRAFFIC CONTROL DEVICES (MUTCD) AS MINIMUM CRITERIA.
  - THE ROADWAY(S) MUST REMAIN OPEN TO TRAFFIC AT ALL TIMES.
  - THE CONTRACTOR MUST MAINTAIN ACCESS TO ALL DRIVEWAYS THROUGHOUT THE CONSTRUCTION DURATION.
  - CONTRACTOR TO SUBMIT MOT PLANS TO CITY.




**LEGEND OF SYMBOLS**

	RIGHT-OF-WAY/PROPERTY LINE
	BOTTOM OF POND
	TOP OF BANK
	TOE OF SLOPE
	TOP OF POND
	SANITARY SEWER PIPE
	STORM DRAINAGE PIPES
	OVERHEAD WIRES
	NON-VEHICULAR ACCESS LINE
	TREE/HEDGE LINE
	EXIST. GRADE
	PROP. GRADE
	MATCH EXIST. GRADE
	PROP. DRAINAGE FLOW ARROW
	PROP. PAVERS
	PROP. CONCRETE SIDEWALK
	PROP. HANDRAIL
	PROP. BUS SHELTER
	PROP. SIGN



THIS ITEM HAS BEEN DIGITALLY SIGNED AND SEALED BY STEFANO F. VIOLA, P.E., ON 6/22/2022 USING A DIGITAL SIGNATURE.  
 PRINTED COPIES OF THIS DOCUMENT ARE NOT CONSIDERED SIGNED AND SEALED AND THE SIGNATURE MUST BE VERIFIED ON ANY ELECTRONIC COPIES.



**811** Know what's below.  
 Call before you dig.  
 811 or 1-800-432-4770  
 or visit  
[www.calssunshine.com](http://www.calssunshine.com)

FDOT LANDSCAPE PERMIT NUMBER: 2021-L-491-00009

No.	REVISIONS	DATE	BY

**Kimley»Horn**  
 © 2021 KIMLEY-HORN AND ASSOCIATES, INC.  
 8201 PETERS ROAD, SUITE 2200, PLANTATION, FL 33324  
 PHONE: 954-535-5100 FAX: 954-739-2247  
[WWW.KIMLEY-HORN.COM](http://WWW.KIMLEY-HORN.COM) CA 00000696

KHA PROJECT	044241043
DATE	APRIL 2021
SCALE	AS SHOWN
DESIGNED BY	MM
DRAWN BY	AL
CHECKED BY	SV

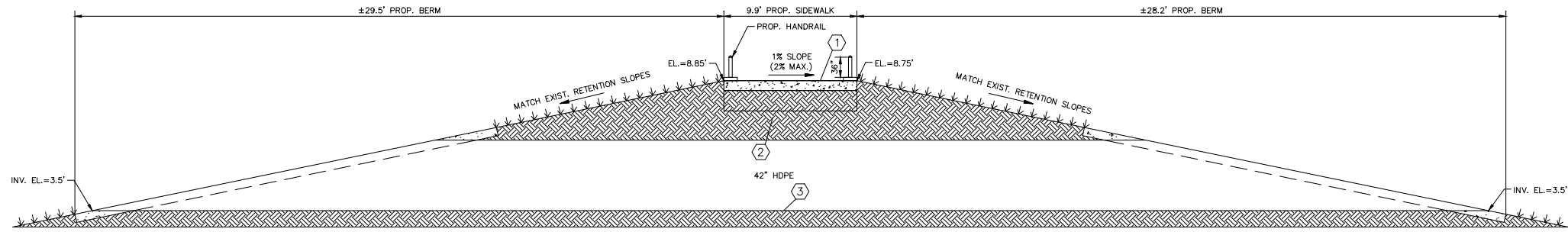
**SR 7 MOBILITY HUB IMPROVEMENTS**  
 PREPARED FOR  
**CITY OF HOLLYWOOD**

LICENSED PROFESSIONAL	STEFANO F. VIOLA
FL LICENSE NUMBER	74655
DATE:	6/22/2022

**ENGINEERING PLAN**

SHEET NUMBER  
**C300.3**

Plotted By: lrb@kha.com, Stephen  
 Sheet Set: SR 7 Mobility Hub Improvements - Layout C301.0 ENGINEERING DETAILS - June 22, 2022 01:28:46pm  
 This document, together with the concepts and designs presented herein, is intended only for the specific purpose and client for which it was prepared. Reuse of and improper reliance on this document without written authorization and adaptation by Kimley-Horn and Associates, Inc. shall be without liability to Kimley-Horn and Associates, Inc.

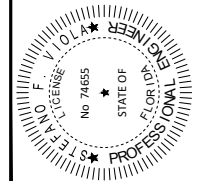


SECTION A-A  
NOT TO SCALE

LEGEND

- ① PROP. CONCRETE. REFER TO SHEET C302.0
- ② PROP. SUBGRADE. REFER TO SHEET C302.0
- ③ PROP. 42" HDPE STORMWATER PIPE, CULVERT, AND END-WALL TREATMENT

THIS ITEM HAS BEEN DIGITALLY SIGNED AND SEALED  
 STEFANO F. VIOLA, P.E., ON 6/22/2022 USING A  
 DIGITAL SIGNATURE.  
 PRINTED COPIES OF THIS DOCUMENT ARE NOT  
 CONSIDERED SIGNED AND SEALED AND THE  
 SIGNATURE MUST BE VERIFIED ON ANY ELECTRONIC  
 COPIES.



FDOT LANDSCAPE PERMIT NUMBER: 2021-L-491-00009

No.	REVISIONS	DATE	BY

**Kimley»Horn**

© 2021 KIMLEY-HORN AND ASSOCIATES, INC.  
 8201 PETERS ROAD, SUITE 2200, PLANTATION, FL 33324  
 PHONE: 954-535-5100 FAX: 954-739-2247  
 WWW.KIMLEY-HORN.COM CA 00000696

KHA PROJECT	044241043
DATE	APRIL 2021
SCALE	AS SHOWN
DESIGNED BY	MM
DRAWN BY	AL
CHECKED BY	SV

**SR 7 MOBILITY HUB IMPROVEMENTS**  
 PREPARED FOR  
**CITY OF HOLLYWOOD**

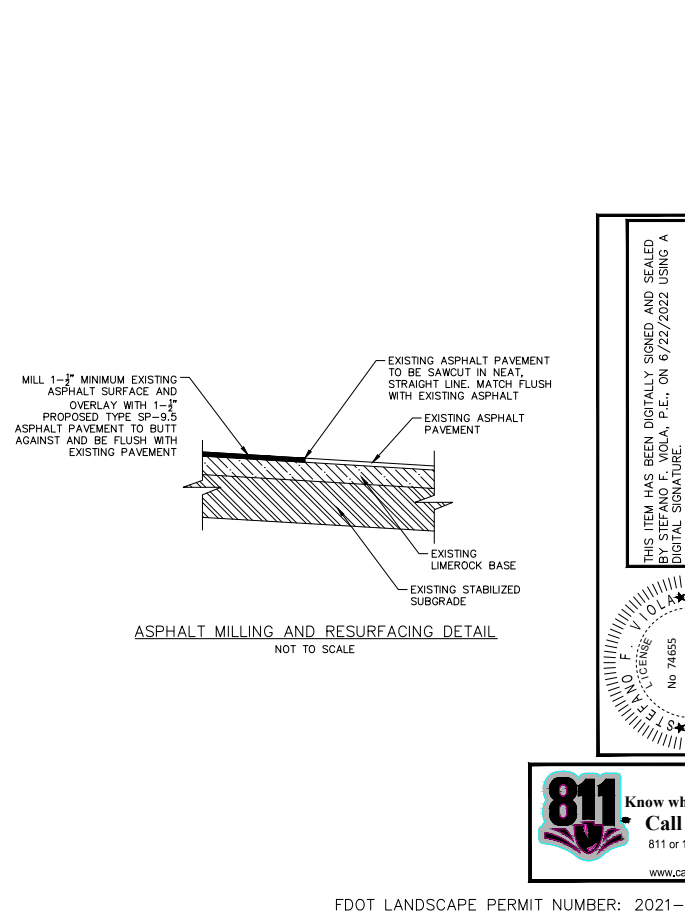
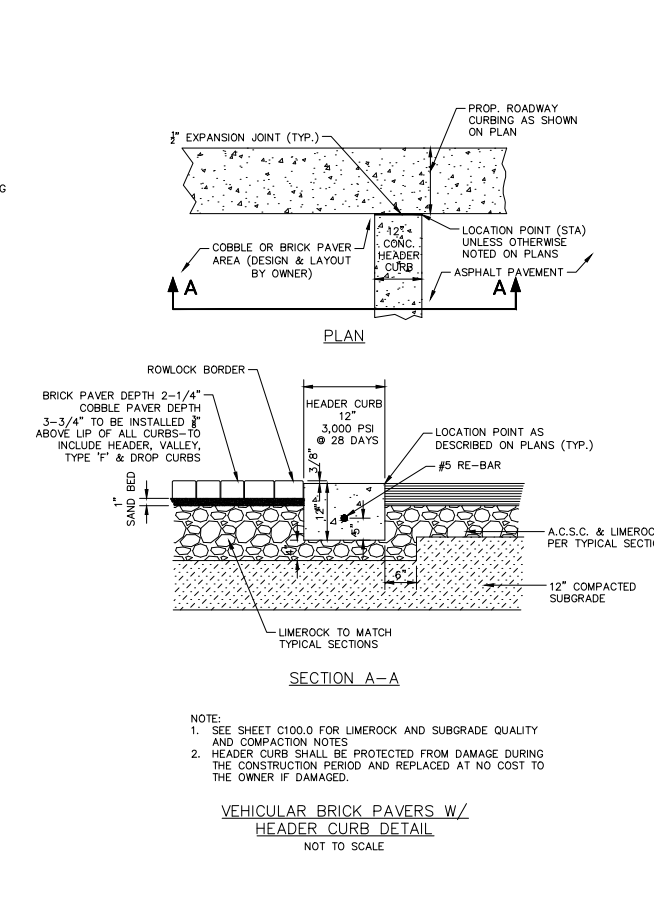
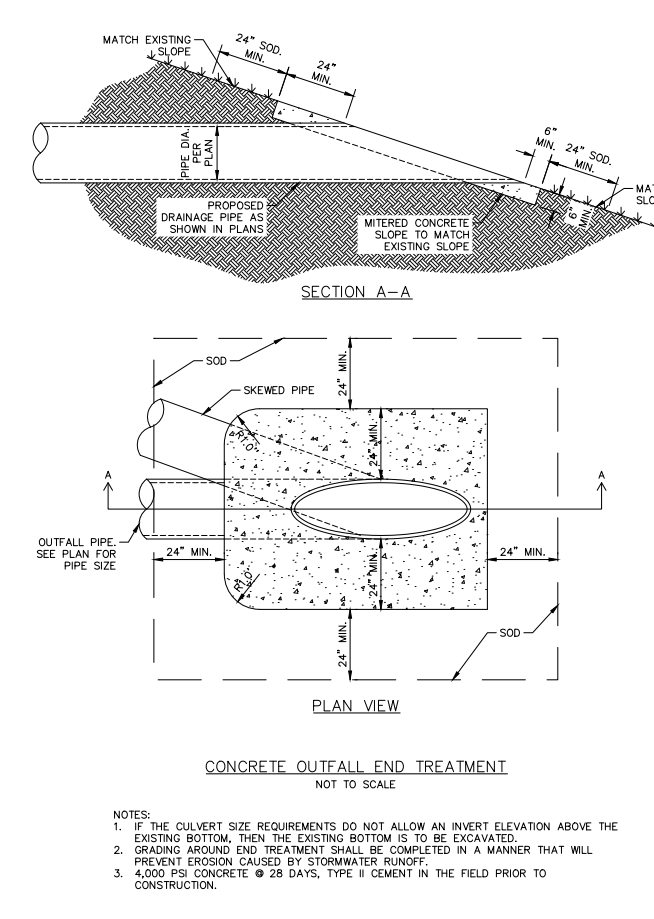
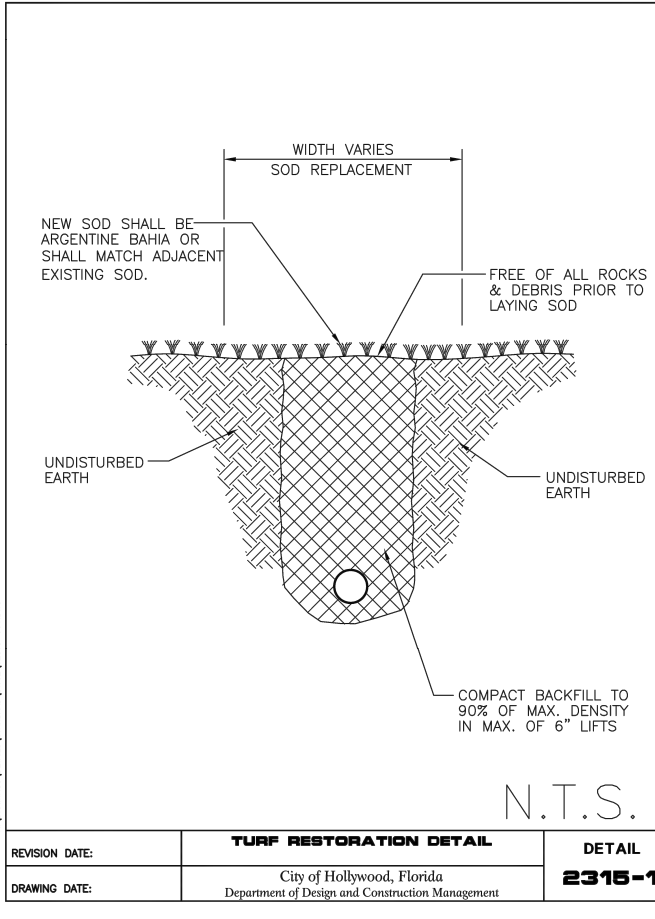
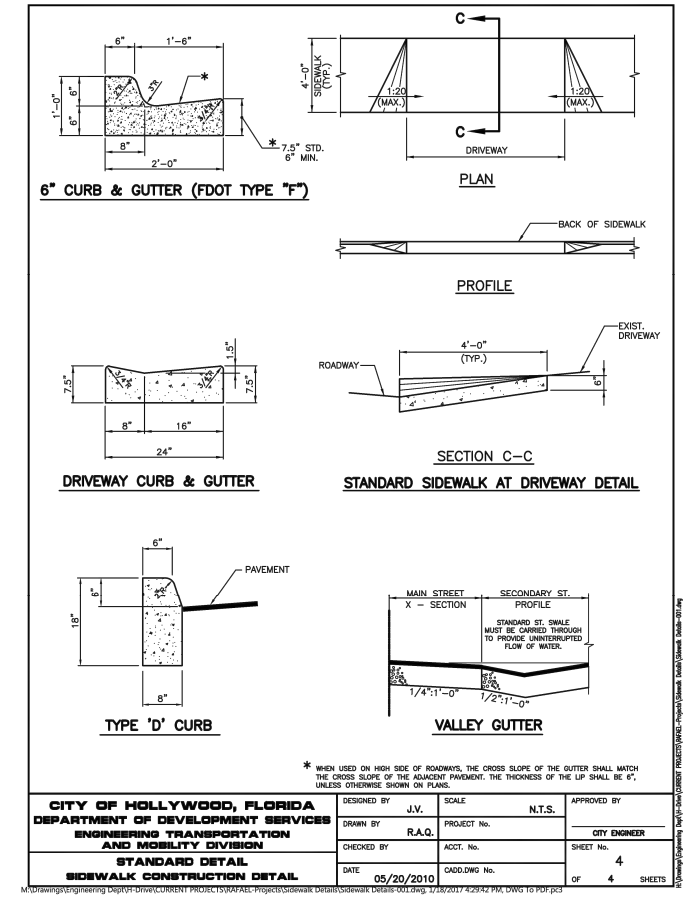
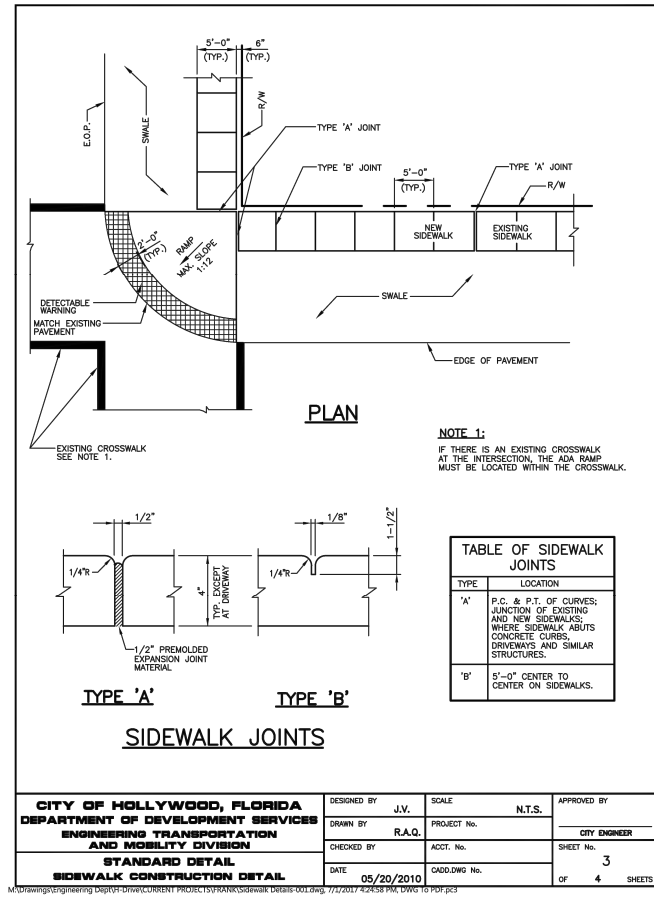
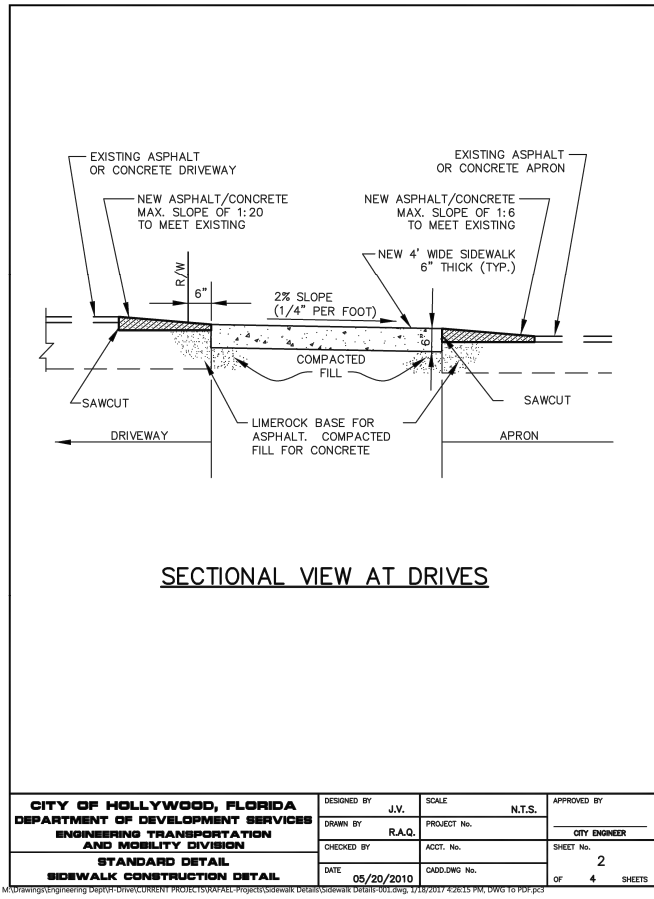
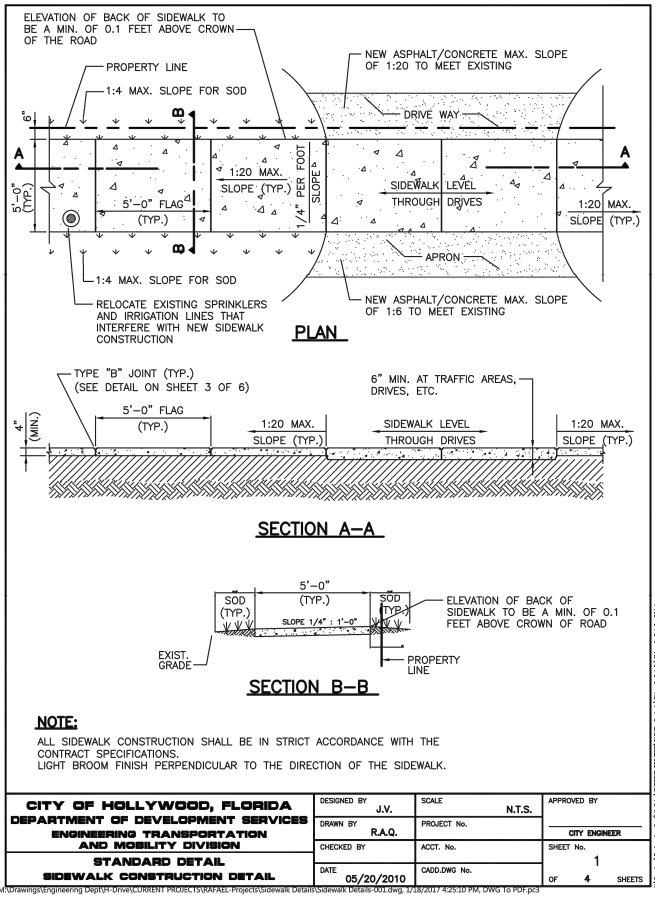
CITY OF HOLLYWOOD

LICENSED PROFESSIONAL	STEFANO F. VIOLA
FL LICENSE NUMBER	74655
DATE:	6/22/2022

**TYPICAL CROSS-SECTIONS**

SHEET NUMBER  
**C301.0**





THIS ITEM HAS BEEN DIGITALLY SIGNED AND SEALED BY STEFANO F. VIOLA, P.E., ON 6/22/2022 USING A DIGITAL SIGNATURE.

PRINTED COPIES OF THIS DOCUMENT ARE NOT CONSIDERED SIGNED AND SEALED AND THE SIGNATURE MUST BE VERIFIED ON ANY ELECTRONIC COPIES.

Professional Engineer  
No. 74655  
STATE OF FLORIDA  
Professional Engineer



FDOT LANDSCAPE PERMIT NUMBER: 2021-L-491-00009

**Kimley»Horn**

© 2021 KIMLEY-HORN AND ASSOCIATES, INC.  
8201 PETERS ROAD, SUITE 2200, PLANTATION, FL 33324  
PHONE: 954-535-5100 FAX: 954-739-2247  
WWW.KIMLEY-HORN.COM CA 0000696

KHA PROJECT  
044241043  
DATE  
APRIL 2021  
SCALE AS SHOWN  
DESIGNED BY MM  
DRAWN BY AL  
CHECKED BY SV

**SR 7 MOBILITY HUB IMPROVEMENTS**

PREPARED FOR  
**CITY OF HOLLYWOOD**

LICENSED PROFESSIONAL  
STEFANO F. VIOLA  
FL LICENSE NUMBER  
74655  
FL DATE: 6/22/2022

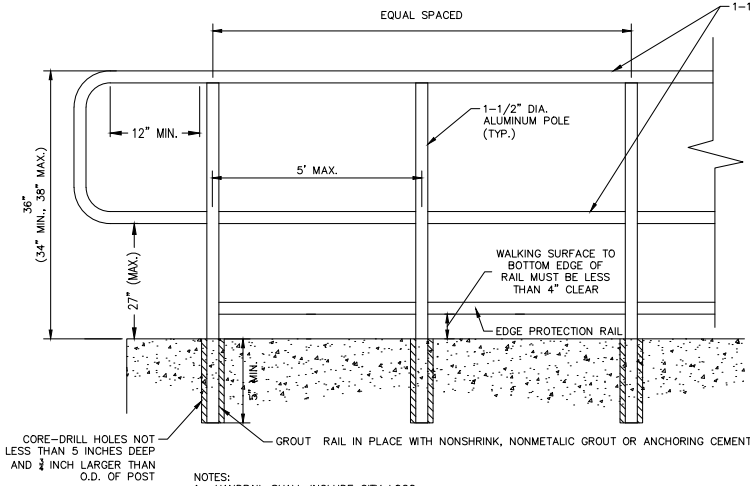
**ENGINEERING DETAILS**

**C302.0**

SHEET NUMBER

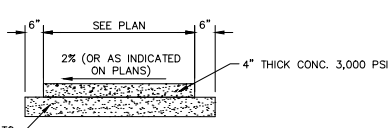
Plotted By: L. Bonifazi, Stephen  
 Sheet Set: SR 7 - Mobility Hub Improvements - Layout: C302.0 ENGINEERING DETAILS - June 22, 2022 01:28:48pm  
 File Path: K:\Projects\2022\0128-48pm - Mobility Hub Improvements\CAD\Drawings\C302.0 ENGINEERING DETAILS.dwg  
 This document, together with the concepts and designs presented herein, as an instrument of service, is intended only for the specific purpose and client for which it was prepared. Reuse or improper reliance on this document without written authorization and adaptation by Kimley-Horn and Associates, Inc. shall be without liability to Kimley-Horn and Associates, Inc.

Plotted By: L. Bonita, Stephen... SR 7 Mobility Hub Improvements... 6/22/2022... 01:28:53pm... K:\Horn\044\Jebb\044241043 sr mobility hub improvements\CAD\Drawings\C302.1 ENGINEERING DETAILS.dwg



- NOTES: 1. HANDRAIL SHALL INCLUDE CITY LOGO. 2. CONTRACTOR TO SUBMIT SHOP DRAWINGS AND COLOR SAMPLES FOR APPROVAL. 3. ALL HANDRAILS AND HARDWARE TO BE POWDER COATED ALUMINUM (BLACK OR GRAY) COLOR AS DIRECTED BY OWNER. 4. HANDRAIL EXTENSIONS AT RAMP SHALL EXTEND HORIZONTALLY ABOVE THE LANDING FOR 12" MIN. BEYOND THE TOP AND BOTTOM OF RAMP RUNS. 5. TOP OF STAIR HANDRAIL EXTENSION SHALL EXTEND HORIZONTALLY ABOVE THE LANDING FOR 12" MIN. AND EXTEND ONE THREAD DEPTH BEYOND LAST RISER. 6. BOTTOM OF STAIR HANDRAIL EXTENSION SHALL EXTEND ONE THREAD DEPTH BEYOND THE LAST RISER NOSING. 7. HANDRAILS SHALL COMPLY FULLY WITH SECTION 505 OF THE ADA STANDARDS FOR ACCESSIBLE DESIGN.

HANDRAIL SYSTEM NOT TO SCALE



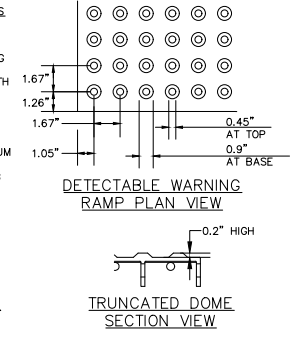
6" COMPACTED SUBGRADE TO NO LESS THAN 98% MAXIMUM DENSITY AS DETERMINED BY AASHTO T-99

TYPICAL SIDEWALK CROSS-SECTION NOT TO SCALE

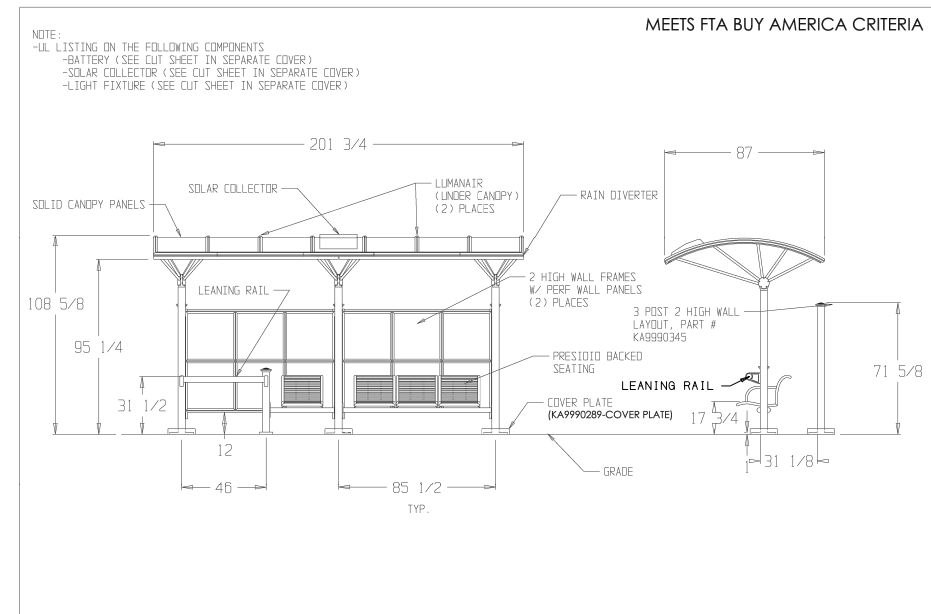
- NOTES: 1. TOOLED JOINTS TO OCCUR AT INTERVALS EQUAL TO WIDTH OF SIDEWALK. 2. SIDEWALK TO HAVE BROOM FINISH PERPENDICULAR TO PATH OF TRAVEL. 3. CONTRACTOR SHALL REPAIR AND RESTORE ALL AREAS WITHIN THE ABUTTING R/W DISTURBED DURING CONSTRUCTION TO A CONDITION EQUAL TO OR BETTER THAN EXISTING AT NO ADDITIONAL COST TO THE OWNER. 4. SILT SCREENS SHALL BE USED WHERE NECESSARY TO PREVENT ADVERSE STORMWATER RUNOFF FROM LEAVING THE SITE CONSTRUCTION. 5. ALL DEMOLISHED SIDEWALKS AND ADDITIONS ARE TO BE REPLACED WITH CONCRETE SIDEWALK TO MATCH EXISTING AT NO ADDITIONAL COST TO THE OWNER. 6. ALL DEMOLISHED SIDEWALK RAMP ARE TO BE REPLACED AS PER ADA STANDARDS AND INCLUDE ADA COMPLIANT DETECTABLE WARNINGS AT NO ADDITIONAL COST TO THE OWNER.

GENERAL NOTES FOR CURB RAMP DETECTABLE WARNINGS

- 1. DETECTABLE WARNING PER FDOT STANDARD INDEX 522-002. 2. CURB RAMP MUST CONTAIN A DETECTABLE WARNING SURFACE THAT CONSISTS OF RAISED TRUNCATED DOMES. THE SURFACE MUST CONTRAST VISUALLY WITH ADJOINING SURFACES, INCLUDING SIDE FLARES. 3. DETECTABLE WARNING SURFACES MUST BE SLIP RESISTANT AND NOT ALLOW WATER TO ACCUMULATE. 4. ALIGN TRUNCATED DOMES IN THE DIRECTION OF PEDESTRIAN TRAVEL WHEN ENTERING THE STREET. 5. DETECTABLE WARNING SURFACES SHALL BE A MINIMUM OF 24" IN DEPTH IN THE DIRECTION OF PEDESTRIAN TRAVEL, AND EXTEND THE FULL WIDTH OF THE CURB RAMP OR LANDING WHERE THE PEDESTRIAN ACCESS ROUTE ENTERS THE STREET. 6. DETECTABLE WARNING SURFACES SHALL BE LOCATED SO THAT THE EDGE NEAREST THE CURB LINE IS A MINIMUM OF 6" AND A MAXIMUM OF 10" FROM THE EXTENSION OF THE FACE OF CURB. DETECTABLE WARNING SURFACES MAY BE CURVED ALONG THE CORNER RADII. 7. DETECTABLE WARNING SURFACES SHALL BE CONSTRUCTED OF ARMOR-TILE TACTILE SYSTEMS CAST IN PLACE TILES, YELLOW OR APPROVED EQUAL.



CURB RAMP DETECTABLE WARNING NOT TO SCALE



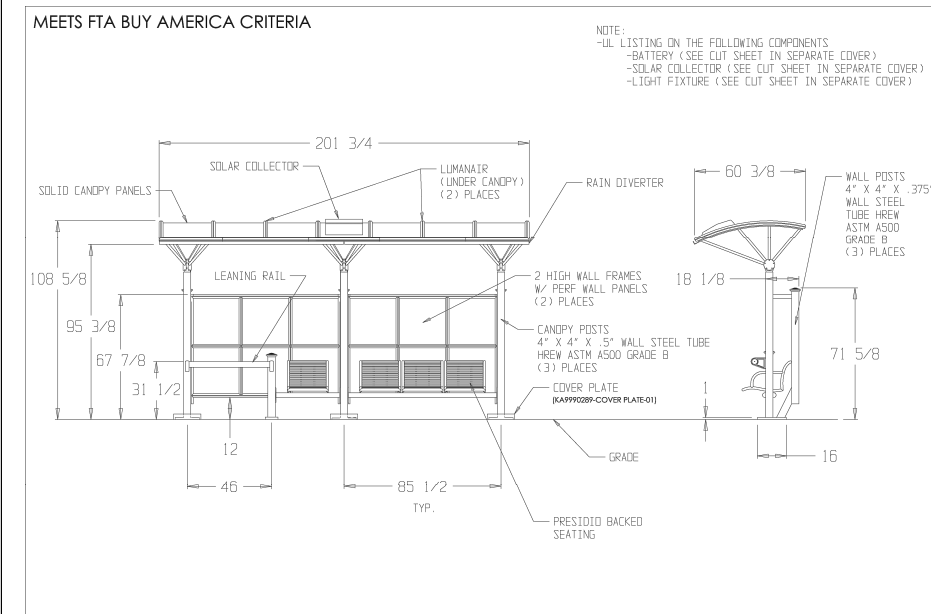
MEETS FTA BUY AMERICA CRITERIA

- NOTE: -UL LISTING ON THE FOLLOWING COMPONENTS -BATTERY (SEE CUT SHEET IN SEPARATE COVER) -SOLAR COLLECTOR (SEE CUT SHEET IN SEPARATE COVER) -LIGHT FIXTURE (SEE CUT SHEET IN SEPARATE COVER)

HOLLYWOOD FLORIDA TRANSIT STOP KALEIDOSCOPE LAYOUT SPECIAL REG. # KA9990289 REV H (3 POST CANOPY UNIT) AND KA9990345 (3 POST WALL UNIT)

landscapeforms SPECIAL - CUSTOMER DRAWING 431 LAMDALE AVENUE KALAMAZOO, MI 49006 800/521-2546 269/381-3455 FAX

ALL DIMENSIONS IN INCHES SCALE 1 = 36 FILE # KA9990289-REV H AND KA9990345 AUTHOR ELS DATE 12-07-09 REVISED



MEETS FTA BUY AMERICA CRITERIA

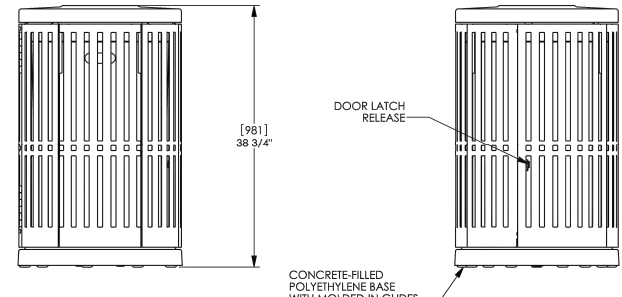
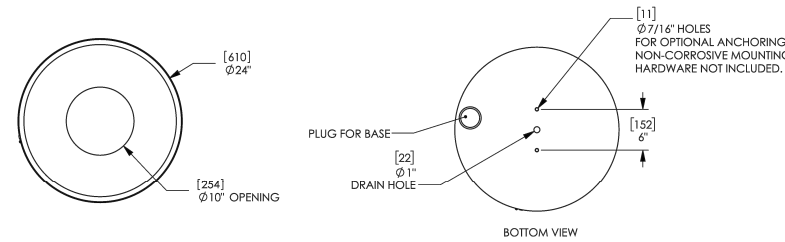
- NOTE: -UL LISTING ON THE FOLLOWING COMPONENTS -BATTERY (SEE CUT SHEET IN SEPARATE COVER) -SOLAR COLLECTOR (SEE CUT SHEET IN SEPARATE COVER) -LIGHT FIXTURE (SEE CUT SHEET IN SEPARATE COVER)

HOLLYWOOD FLORIDA TRANSIT STOP KALEIDOSCOPE LAYOUT SPECIAL REG. # KA9990289-REV F

landscapeforms SPECIAL - CUSTOMER DRAWING 431 LAMDALE AVENUE KALAMAZOO, MI 49006 800/521-2546 269/381-3455 FAX

ALL DIMENSIONS IN INCHES SCALE 1 = 36 FILE # KA9990289-REV F AUTHOR ELS DATE 11-18-09 REVISED


Chase Park® Top Opening Litter Receptacle Date: 10/29/2019 Product Drawing www.landscapeforms.com Ph: 800.521.2546



landscapeforms Drawing: CP361-01 Dimensions are in inches (mm)

CONFIDENTIAL DRAWING INFORMATION CONTAINED HEREIN IS THE PROPERTY OF LANDSCAPE FORMS, INC. INTENDED USE IS LIMITED TO DESIGN PROFESSIONALS SPECIFYING LANDSCAPE FORMS, INC. PRODUCTS AND THEIR DIRECT CLIENTS. DRAWING IS NOT TO BE COPIED OR DISCLOSED TO OTHERS WITHOUT THE CONSENT OF LANDSCAPE FORMS, INC. © 2015 LANDSCAPE FORMS, INC. ALL RIGHTS RESERVED.

THIS ITEM HAS BEEN DIGITALLY SIGNED AND SEALED BY STEFANO F. VIOLA, P.E., ON 6/22/2022 USING A DIGITAL SIGNATURE. PRINTED COPIES OF THIS DOCUMENT ARE NOT CONSIDERED SIGNED AND SEALED AND THE SIGNATURE MUST BE VERIFIED ON ANY ELECTRONIC COPIES.



811 Know what's below. Call before you dig. 811 or 1-800-432-4770 or visit www.callsunshine.com

FDOT LANDSCAPE PERMIT NUMBER: 2021-L-491-00009

No.	REVISIONS	DATE	BY

Kimley»Horn © 2021 KIMLEY-HORN AND ASSOCIATES, INC. 8201 PETERS ROAD, SUITE 2200, PLANTATION, FL 33324 PHONE: 954-535-5100 FAX: 954-739-2247 WWW.KIMLEY-HORN.COM CA 00000696

KHA PROJECT 044241043 DATE APRIL 2021 SCALE AS SHOWN DESIGNED BY MM DRAWN BY AL CHECKED BY SV SR 7 MOBILITY HUB IMPROVEMENTS PREPARED FOR CITY OF HOLLYWOOD CITY OF HOLLYWOOD

LICENSED PROFESSIONAL STEFANO F. VIOLA FL LICENSE NUMBER 74655 DATE: 6/22/2022

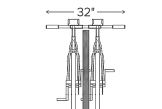
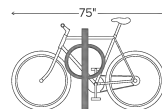
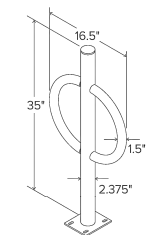
ENGINEERING DETAILS C302.1 SHEET NUMBER

SHEET NUMBER C302.1 Page 18 of 31

Plotted By: lrb@kimley-horn.com, Stephen Kimley-Horn and Associates, Inc. June 22, 2022 01:28:58pm K:\YH-cl\044 Jobs\044241043 SR MOBILITY HUB IMPROVEMENTS\CAD\plansheets\C302.2 ENGINEERING DETAILS.dwg  
 This document, together with the concepts and designs presented herein, is intended only for the specific purpose and client for which it was prepared. Reuse or improper reliance on this document without written authorization and adaptation by Kimley-Horn and Associates, Inc. shall be without liability to Kimley-Horn and Associates, Inc.



**Submittal Sheet**



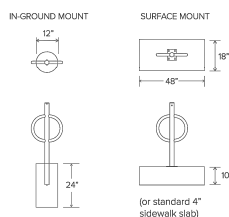
**CAPACITY** 2 Bikes

**MATERIALS** Centerbeam: 2" schedule 40 pipe (2.375" OD)  
Ring: 1.5" OD 11 gauge tube

- FINISHES**
- Galvanized**  
An after fabrication hot dipped galvanized finish is our standard option.
  - Powder Coat**  
Our powder coat finish assures a high level of adhesion and durability by following these steps:  
1. Sandblast  
2. Epoxy primer electrostatically applied  
3. Final thick TGIC polyester powder coat
  - PVC Dip**  
Black PVC
  - Stainless**  
Stainless Steel: 304 grade stainless steel material finished in either a high polished shine or a satin finish.

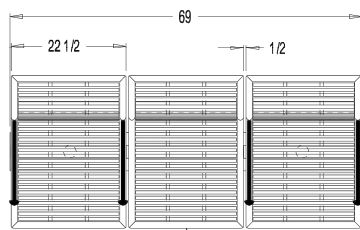
**MOUNT OPTIONS**

- Surface**  
Foot Mount has a 5" x 6" x .25" foot with four anchors per foot. Specify foot mount for this option. Tamper-resistant fasteners available upon request
- In-Ground**  
In-ground mount is embedded into concrete base. Specify in-ground mount for this option

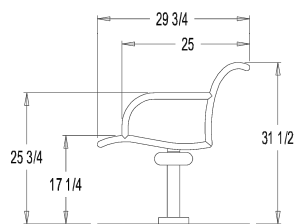


**SURFACE MOUNT OPTION:**  
(3) 9/16" DIA. MOUNTING HOLES UNDER COVER PLATE.  
NON-CORROSIVE ANCHORING  
HARDWARE SUPPLIED BY OTHERS.

**TYPICAL SEAT**  
1 1/4" O.D. FRAME  
5/8" O.D. ROD PANEL



MIDDLE SEAT NO ARMS



GRADE

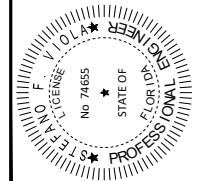
**landscape forms®**

431 LAWNDALE AVE. PHONE: 800.521.2546  
KALAMAZOO, MI 49048 FAX: 269.381.3455

CONFIDENTIAL DRAWING. INFORMATION CONTAINED HEREIN IS THE PROPERTY OF LANDSCAPE FORMS, INC. INTENDED USE IS LIMITED TO DESIGN PROFESSIONALS SPECIFYING LANDSCAPE FORMS, INC. PRODUCTS AND THEIR DIRECT CLIENTS. DRAWING IS NOT TO BE COPIED OR DISCLOSED TO OTHERS WITHOUT THE CONSENT OF LANDSCAPE FORMS, INC.  
©2006 LANDSCAPE FORMS, INC. ALL RIGHTS RESERVED. WWW.LANDSCAPEFORMS.COM

TITLE: BACKED, 3 SEAT STRAIGHT, SURFACE MT, END AND INTERMEDIATE ARMS (1 PER GAP)  
DESIGN: PD  
PATENT: U.S. Patent No. D381,536 D383,627  
FILE: PD333-14  
DATE: 02-24-06  
DRAWN BY: JLG  
ALL DIMENSIONS IN INCHES

THIS ITEM HAS BEEN DIGITALLY SIGNED AND SEALED  
 STEFANO F. VIOLA, P.E., ON 6/22/2022 USING A  
 DIGITAL SIGNATURE.  
 PRINTED COPIES OF THIS DOCUMENT ARE NOT  
 CONSIDERED SIGNED AND SEALED AND THE  
 SIGNATURE MUST BE VERIFIED ON ANY ELECTRONIC  
 COPIES.



FDOT LANDSCAPE PERMIT NUMBER: 2021-L-491-00009

No.	REVISIONS	DATE	BY

**Kimley»Horn**

© 2021 KIMLEY-HORN AND ASSOCIATES, INC.  
8201 PETERS ROAD, SUITE 2200, PLANTATION, FL 33324  
PHONE: 954-535-5100 FAX: 954-739-2247  
WWW.KIMLEY-HORN.COM CA 00000696

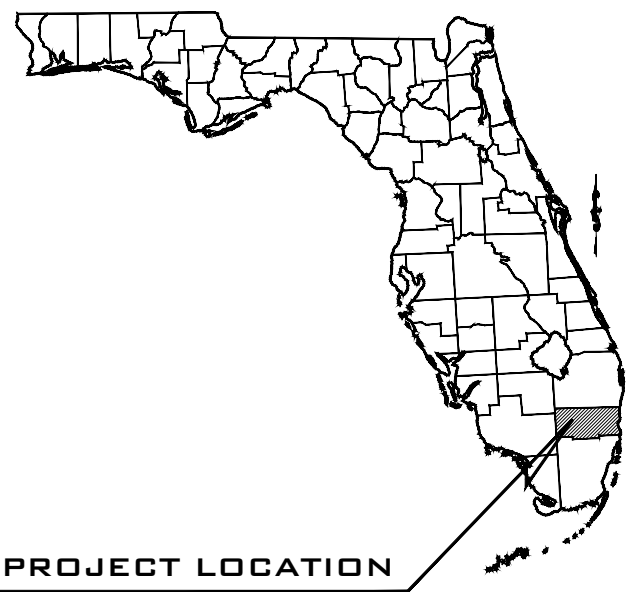
KHA PROJECT 044241043  
DATE APRIL 2021  
SCALE AS SHOWN  
DESIGNED BY MM  
DRAWN BY AL  
CHECKED BY SV

**SR 7 MOBILITY HUB IMPROVEMENTS**  
PREPARED FOR  
**CITY OF HOLLYWOOD**  
CITY OF HOLLYWOOD

LICENSED PROFESSIONAL  
STEFANO F. VIOLA  
FL LICENSE NUMBER 74655  
DATE: 6/22/2022

**ENGINEERING DETAILS**

SHEET NUMBER  
**C302.2**



PROJECT LOCATION

# SR 7 LINEAR PARK IMPROVEMENTS

## FOR CITY OF HOLLWOOD



LOCATION

STATE ROAD 7 FROM FILLMORE STREET TO JOHNSON STREET  
CITY OF HOLLWOOD, FLORIDA 33024

PROJECT LOCATION

COMMUNITY OFFICIALS

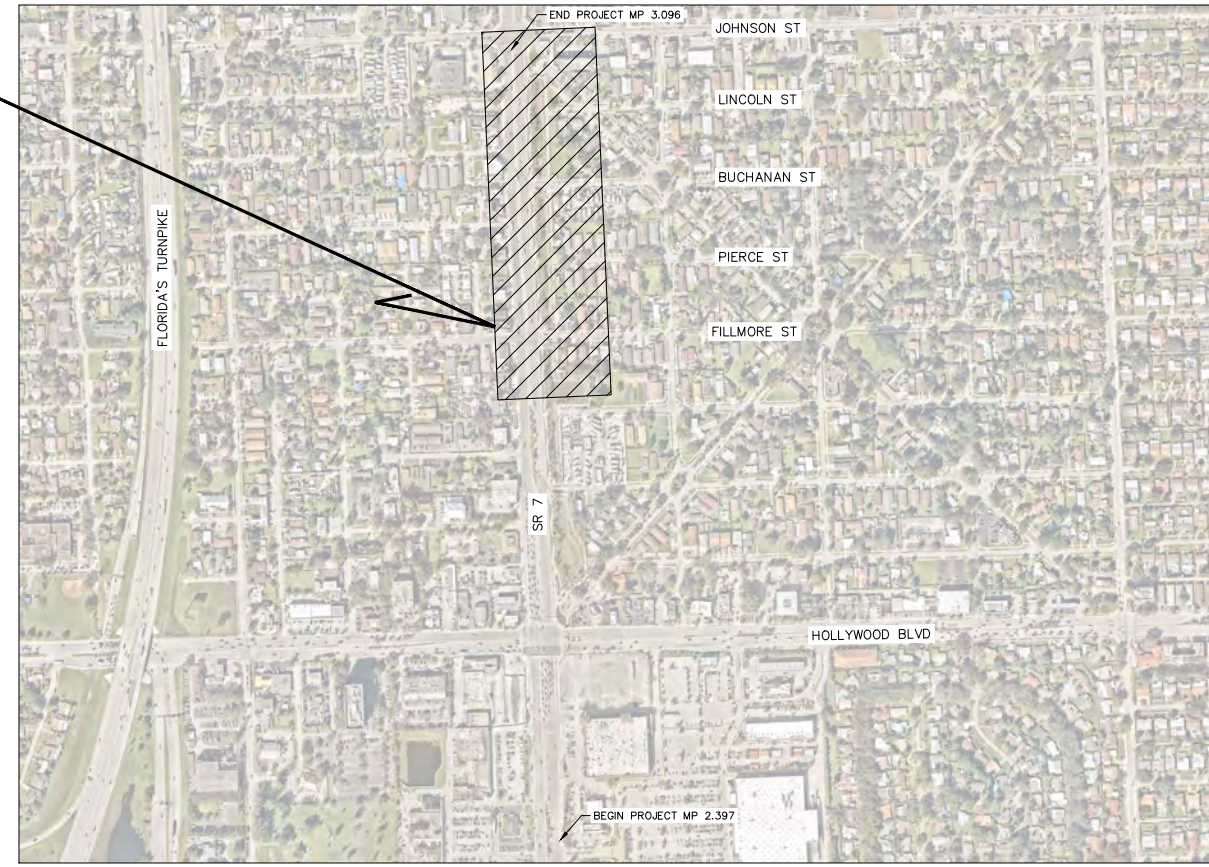
- |              |                     |
|--------------|---------------------|
| MAYOR        | JOSH LEVY           |
| COMMISSIONER | CARYL S. SHUHAM     |
| COMMISSIONER | LINDA HILL ANDERSON |
| COMMISSIONER | TRACI L. CALLARI    |
| COMMISSIONER | ADAM GRUBER         |
| COMMISSIONER | KEVIN D. BIEDERMAN  |
| COMMISSIONER | LINDA SHERWOOD      |

PROJECT TEAM

- |                                                                                                                                                           |                                                                                                                                                                                               |
|-----------------------------------------------------------------------------------------------------------------------------------------------------------|-----------------------------------------------------------------------------------------------------------------------------------------------------------------------------------------------|
| <b>CLIENT</b>                                                                                                                                             | <b>CIVIL ENGINEER:</b>                                                                                                                                                                        |
| CITY OF HOLLYWOOD<br>2600 HOLLYWOOD BLVD<br>CITY OF HOLLYWOOD, FL 33022<br>PHONE: (954) 921-3410<br>CONTACT: RUDY DAMAS<br>E-MAIL: RDAMAS@HOLLYWOODFL.ORG | KIMLEY-HORN AND ASSOCIATES, INC.<br>8201 PETERS ROAD, SUITE 2200<br>PLANTATION, FL 33324<br>PHONE: (954) 535-5133<br>CONTACT: STEFANO F. VIOLA, P.E.<br>E-MAIL: STEFANO.VIOLA@KIMLEY-HORN.COM |

UTILITY PROVIDERS

- |                                                                                                  |                                                                                              |                                                                                  |
|--------------------------------------------------------------------------------------------------|----------------------------------------------------------------------------------------------|----------------------------------------------------------------------------------|
| AT&T DISTRIBUTION<br>PHONE: (561) 683-2729<br>CONTACT: DINO FARRUGGIO                            | CITY OF HOLLYWOOD PUBLIC WORKS DEPARTMENT<br>PHONE: (954) 921-3251<br>CONTACT: PETER BIENIEK | FLORIDA POWER & LIGHT<br>PHONE: (386) 588-6403<br>CONTACT: JOEL BRAY             |
| AT&T<br>PHONE: (813) 888-8300 EXT. 201<br>CONTACT: STEVE HAMMER                                  | CITY OF PEMBROKE PINES<br>PHONE: (954) 518-9095<br>CONTACT: DENA MANNING                     | TECO PEOPLES GAS SOUTH FLORIDA<br>PHONE: (813) 275-3783<br>CONTACT: JOAN DOMNING |
| BROWARD COUNTY TRAFFIC ENGINEERING<br>PHONE: (954) 847-2745<br>CONTACT: ROBERT BLOUNT            | COMCAST CABLE<br>PHONE: (786) 586-5805<br>CONTACT: RICARDO DAVIDSON                          |                                                                                  |
| BROWARD COUNTY WATER AND WASTEWATER SERVICES<br>PHONE: (954) 831-0917<br>CONTACT: HALINA PLUTA   | FDOT<br>PHONE: (954) 847-1996<br>CONTACT: CHRIS BEAUDRY                                      |                                                                                  |
| CITY OF HOLLYWOOD PUBLIC UTILITIES DEPARTMENT<br>PHONE: (561) 314-4445<br>CONTACT: GREG JEFFRIES | FLORIDA GAS TRANSMISSION<br>PHONE: (407) 838-7171<br>CONTACT: JOSEPH E. SANCHEZ              |                                                                                  |




SCALE 1"=400'  
VICINITY MAP

Sheet List Table	
Sheet Number	Sheet Title
C000.0	COVER SHEET
C100.0	GENERAL NOTES
C200.0	KEY SHEET
C300.0	ENGINEERING PLAN
C300.1	ENGINEERING PLAN
C301.0	TYPICAL CROSS-SECTIONS
C302.0	ENGINEERING DETAILS
C302.1	ENGINEERING DETAILS
C302.2	ENGINEERING DETAILS
L100.0	LIGHTING PLAN
L100.1	LIGHTING PLAN
L101.0	LIGHTING DETAILS
L101.1	LIGHT POLE FOUNDATION
E100.0	ELECTRICAL PLAN
E100.1	ELECTRICAL PLAN
E101.0	ELECTRICAL DETAILS



ATTENTION IS DIRECTED TO THE FACT THAT THESE PLANS MAY HAVE BEEN REDUCED IN SIZE BY REPRODUCTION. THIS MUST BE CONSIDERED WHEN OBTAINING SCALED DATA

THIS ITEM HAS BEEN DIGITALLY SIGNED AND SEALED USING A DIGITAL SIGNATURE. PRINTED COPIES OF THIS DOCUMENT ARE NOT CONSIDERED SIGNED AND SEALED AND THE SIGNATURE MUST BE VERIFIED ON ANY ELECTRONIC COPIES.



FDOT LANDSCAPE PERMIT NUMBER: 2021-L-491-00009

No.	REVISIONS	DATE	BY

**Kimley»Horn**

© 2021 KIMLEY-HORN AND ASSOCIATES, INC.  
8201 PETERS ROAD, SUITE 2200, PLANTATION, FL 33324  
PHONE: 954-535-5100 FAX: 954-739-2247  
WWW.KIMLEY-HORN.COM CA 00000696

KHA PROJECT	044241042
DATE	APRIL 2021
SCALE	AS SHOWN
DESIGNED BY	MM
DRAWN BY	AL
CHECKED BY	SV

SR 7 LINEAR PARK IMPROVEMENTS  
PREPARED FOR  
CITY OF HOLLYWOOD

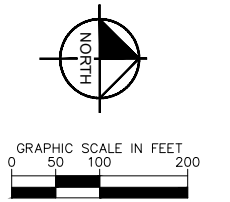
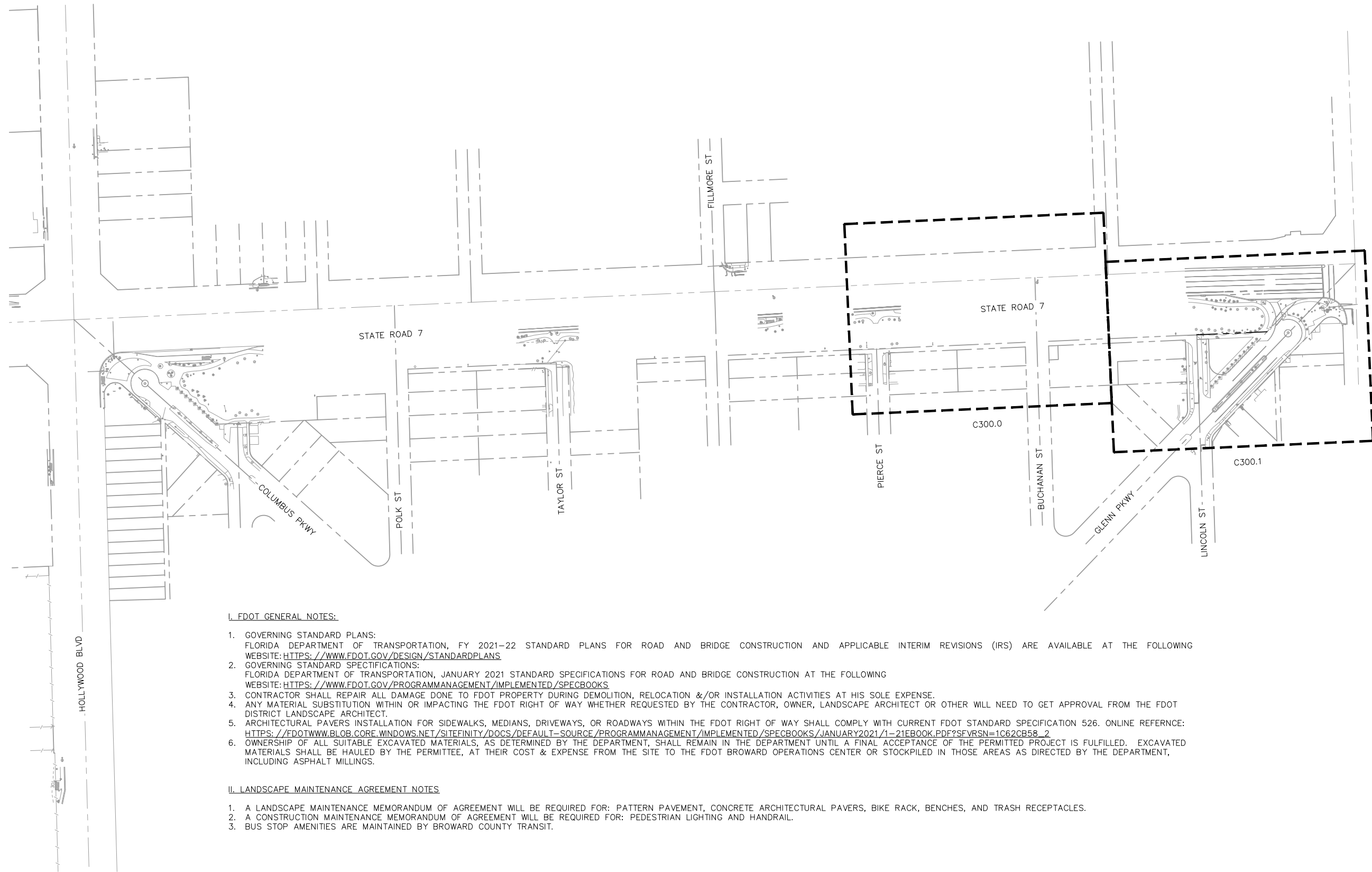
LICENSED PROFESSIONAL	STEFANO F. VIOLA, P.E.
FL LICENSE NUMBER	74655
DATE:	6/22/2022

COVER SHEET

SHEET NUMBER  
C000.0



Plotted By: lrb@kimley-horn.com, Stephen  
 Sheet Set: SR 7 Linear Park Improvements - Layout: C200.0 KEY SHEET - June 22, 2022 01:14:05pm - K:\VTL_Civil\044_Jobs\044241042_SR_7_Linear_Park_Improvements\CAD\Plotsheets\C200.0_KEY_SHEET.dwg  
 This document, together with the concepts and designs presented herein, is an instrument of service. It is intended only for the specific purpose and client for which it was prepared. Reuse or improper reliance on this document without written authorization and adoption by Kimley-Horn and Associates, Inc. shall be without liability to Kimley-Horn and Associates, Inc.



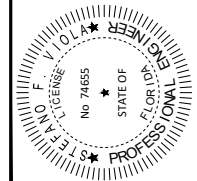
**I. FDOT GENERAL NOTES:**

- GOVERNING STANDARD PLANS:  
FLORIDA DEPARTMENT OF TRANSPORTATION, FY 2021-22 STANDARD PLANS FOR ROAD AND BRIDGE CONSTRUCTION AND APPLICABLE INTERIM REVISIONS (IRS) ARE AVAILABLE AT THE FOLLOWING WEBSITE: [HTTPS://WWW.FDOT.GOV/DESIGN/STANDARDPLANS](https://www.fdot.gov/design/standardplans)
- GOVERNING STANDARD SPECIFICATIONS:  
FLORIDA DEPARTMENT OF TRANSPORTATION, JANUARY 2021 STANDARD SPECIFICATIONS FOR ROAD AND BRIDGE CONSTRUCTION AT THE FOLLOWING WEBSITE: [HTTPS://WWW.FDOT.GOV/PROGRAMMANAGEMENT/IMPLEMENTED/SPECBOOKS](https://www.fdot.gov/programmanagement/implemented/specbooks)
- CONTRACTOR SHALL REPAIR ALL DAMAGE DONE TO FDOT PROPERTY DURING DEMOLITION, RELOCATION &/OR INSTALLATION ACTIVITIES AT HIS SOLE EXPENSE.
- ANY MATERIAL SUBSTITUTION WITHIN OR IMPACTING THE FDOT RIGHT OF WAY WHETHER REQUESTED BY THE CONTRACTOR, OWNER, LANDSCAPE ARCHITECT OR OTHER WILL NEED TO GET APPROVAL FROM THE FDOT DISTRICT LANDSCAPE ARCHITECT.
- ARCHITECTURAL PAVERS INSTALLATION FOR SIDEWALKS, MEDIANS, DRIVEWAYS, OR ROADWAYS WITHIN THE FDOT RIGHT OF WAY SHALL COMPLY WITH CURRENT FDOT STANDARD SPECIFICATION 526. ONLINE REFERENCE: [HTTPS://FDOTWWW.BLOB.CORE.WINDOWS.NET/SITEFINITY/DOCS/DEFAULT-SOURCE/PROGRAMMANAGEMENT/IMPLEMENTED/SPECBOOKS/JANUARY2021/1-21EBOOK.PDF?SFVRSN=1C62CB58_2](https://fdotwww.blob.core.windows.net/sitefinity/docs/default-source/programmanagement/implemented/specbooks/january2021/1-21EBOOK.PDF?SFVRSN=1C62CB58_2)
- OWNERSHIP OF ALL SUITABLE EXCAVATED MATERIALS, AS DETERMINED BY THE DEPARTMENT, SHALL REMAIN IN THE DEPARTMENT UNTIL A FINAL ACCEPTANCE OF THE PERMITTED PROJECT IS FULFILLED. EXCAVATED MATERIALS SHALL BE HAULED BY THE PERMITTEE, AT THEIR COST & EXPENSE FROM THE SITE TO THE FDOT BROWARD OPERATIONS CENTER OR STOCKPILED IN THOSE AREAS AS DIRECTED BY THE DEPARTMENT, INCLUDING ASPHALT MILLINGS.

**II. LANDSCAPE MAINTENANCE AGREEMENT NOTES**

- A LANDSCAPE MAINTENANCE MEMORANDUM OF AGREEMENT WILL BE REQUIRED FOR: PATTERN PAVEMENT, CONCRETE ARCHITECTURAL PAVERS, BIKE RACK, BENCHES, AND TRASH RECEPTACLES.
- A CONSTRUCTION MAINTENANCE MEMORANDUM OF AGREEMENT WILL BE REQUIRED FOR: PEDESTRIAN LIGHTING AND HANDRAIL.
- BUS STOP AMENITIES ARE MAINTAINED BY BROWARD COUNTY TRANSIT.

THIS ITEM HAS BEEN DIGITALLY SIGNED AND SEALED  
 USING THE STATE OF FLORIDA, P.E., ON 6/22/2022 USING A  
 DIGITAL SIGNATURE.  
 PRINTED COPIES OF THIS DOCUMENT ARE NOT  
 CONSIDERED SIGNED AND SEALED AND THE  
 SIGNATURE MUST BE VERIFIED ON ANY ELECTRONIC  
 COPIES.



FDOT LANDSCAPE PERMIT NUMBER: 2021-L-491-00009

No.	REVISIONS	DATE	BY

**Kimley»Horn**

© 2021 KIMLEY-HORN AND ASSOCIATES, INC.  
 8201 PETERS ROAD, SUITE 2200, PLANTATION, FL 33324  
 PHONE: 954-535-5100 FAX: 954-739-2247  
 WWW.KIMLEY-HORN.COM CA 00000696

KHA PROJECT	044241042
DATE	APRIL 2021
SCALE AS SHOWN	
DESIGNED BY	MM
DRAWN BY	AL
CHECKED BY	SV

**SR 7 LINEAR PARK IMPROVEMENTS**  
 PREPARED FOR  
**CITY OF HOLLYWOOD**

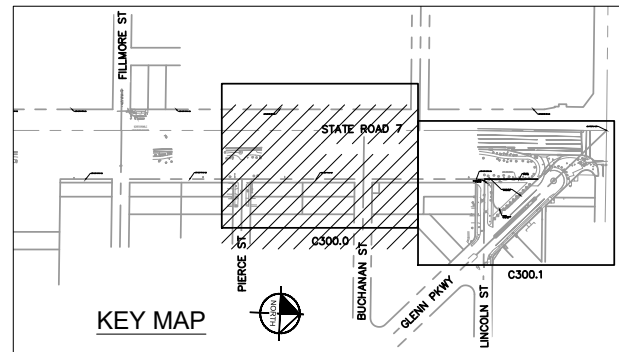
CITY OF HOLLYWOOD

LICENSED PROFESSIONAL	STEFANO F. VIOLA, P.E.
FL LICENSE NUMBER	74655
FL DATE:	6/22/2022

**KEY SHEET**

SHEET NUMBER	C200.0
--------------	--------

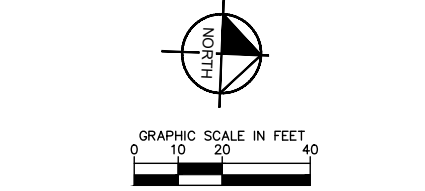
Plotted By: L. Bonilla, Stephen  
 Sheet Set: SR 7 Linear Park Improvements - Layout: C300.0 ENGINEERING PLAN - June 22, 2022 - 01:14:34pm  
 K:_FL_Civil\C44 - jobs\044241042 SR 7 Linear Park Improvements\CAD\Drawings\ENGINEERING PLAN_FDOT.dwg  
 This document, together with the concepts and designs presented herein, is intended only for the specific purpose and client for which it was prepared. Reuse of this document without written authorization and adaptation by Kimley-Horn and Associates, Inc. shall be without liability to Kimley-Horn and Associates, Inc.



- CONSTRUCTION NOTES**
- THE INTENT OF THE ENGINEERING PLAN IS TO DEPICT EXISTING FEATURES THAT ENCUMBER THE PROPOSED CONSTRUCTION AREA. SOME INCIDENTAL ITEMS MAY HAVE BEEN INADVERTENTLY OMITTED FROM THE LIMITS. THE CONTRACTOR IS ENCOURAGED TO THOROUGHLY INSPECT THE SITE AS WELL AS REVIEW THE PLANS AND SPECIFICATIONS PRIOR TO SUBMITTING PRICING. CONTRACTOR WILL NOT RECEIVE ADDITIONAL COMPENSATION FOR INCIDENTAL ITEMS NOT SHOWN.
  - THE ENGINEERING PLAN IS BASED ON AVAILABLE UTILITY INFORMATION AND MAY OR MAY NOT BE ALL INCLUSIVE FOR THIS SITE. ANY UTILITIES ENCOUNTERED DURING DEMOLITION OR CONSTRUCTION THAT ARE NOT DEPICTED/ADDRESSED ON THIS DRAWING SHOULD BE BROUGHT TO THE ATTENTION OF THE PROJECT ENGINEER IMMEDIATELY.
  - ALL FEATURES IDENTIFIED ON THIS PLAN WHICH ARE LISTED TO BE DEMOLISHED ARE TO BE REMOVED FROM THE SITE.
  - CONTRACTOR IS RESPONSIBLE FOR CONTROLLING AIRBORNE DUST AND POLLUTANTS BY USING WATER SPRINKLING OR OTHER SUITABLE MEANS OF CONTROL.
  - CONTRACTOR TO USE CARE IN HANDLING DEBRIS FROM THE SITE TO ENSURE THE SAFETY OF THE PUBLIC. HAUL ROUTE TO BE CLOSELY MONITORED FOR DEBRIS OR MATERIALS TRACKED ONTO ADJOINING ROADWAYS, SIDEWALKS, ETC. ROADWAYS AND WALKWAYS TO BE CLEARED DAILY OR AS NECESSARY TO MAINTAIN PUBLIC SAFETY. IF REQUIRED AND ALLOWED BY THE CITY, THE CONTRACTOR SHALL PROVIDE WASTE PRO DUMPSTER FOR CONSTRUCTION DEBRIS COLLECTION AS PER CITY REQUIREMENTS.
  - CONTRACTOR TO MAINTAIN DRAINAGE FLOW DURING AND AFTER CONSTRUCTION.
  - CONTRACTOR SHALL VERIFY PROPER CLEARANCE BELOW EXISTING OVERHEAD POWER LINES PRIOR TO WORKING WITHIN THE VICINITY OF THE POWER LINES.
  - CONTRACTOR SHALL COORDINATE THE REMOVAL OF ALL UTILITIES WITH THE UTILITY COMPANY.
  - IT SHALL BE THE CONTRACTOR'S SOLE RESPONSIBILITY TO TAKE THE NECESSARY PRECAUTIONS TO ENSURE PROPER SAFETY AND WORKMANSHIP WHEN WORKING IN THE VICINITY OF EXISTING UTILITY LINES.
  - CONTRACTOR TO PERFORM SITE VISIT PRIOR TO BID SUBMITTAL FOR THE PROJECT.
  - CONTRACTOR TO OBTAIN ENGINEERING PERMIT FROM CITY.
  - ALL EXISTING UTILITIES, INCLUDING BUT NOT LIMITED TO, DRAINAGE CLEANOUTS, WATER METERS, ELECTRICAL METERS, AND IRRIGATION MAINS, WITHIN LIMITS OF WORK SHALL REMAIN AND BE PROTECTED.
  - ELEVATION OF EXISTING UTILITIES SHALL BE ADJUSTED AS NECESSARY.
  - CONTRACTOR SHALL INSTALL SEDIMENT BARRIERS OVER ALL DRAINAGE STRUCTURES CLOSEST OR WITHIN PROJECT AREA.
  - ANY DAMAGES INCURRED AS A RESULT OF THE CONSTRUCTION SHALL BE REPAIRED AND/OR REPLACED AT THE EXPENSE OF THE CONTRACTOR (THESE INCLUDE PAVEMENT MARKINGS, SIDEWALK, UTILITIES, SIGNS, ETC.)
  - ALL EXISTING SIGNS TO REMAIN AND BE PROTECTED AT ALL TIMES, UNLESS OTHERWISE NOTED ON THE PLANS.

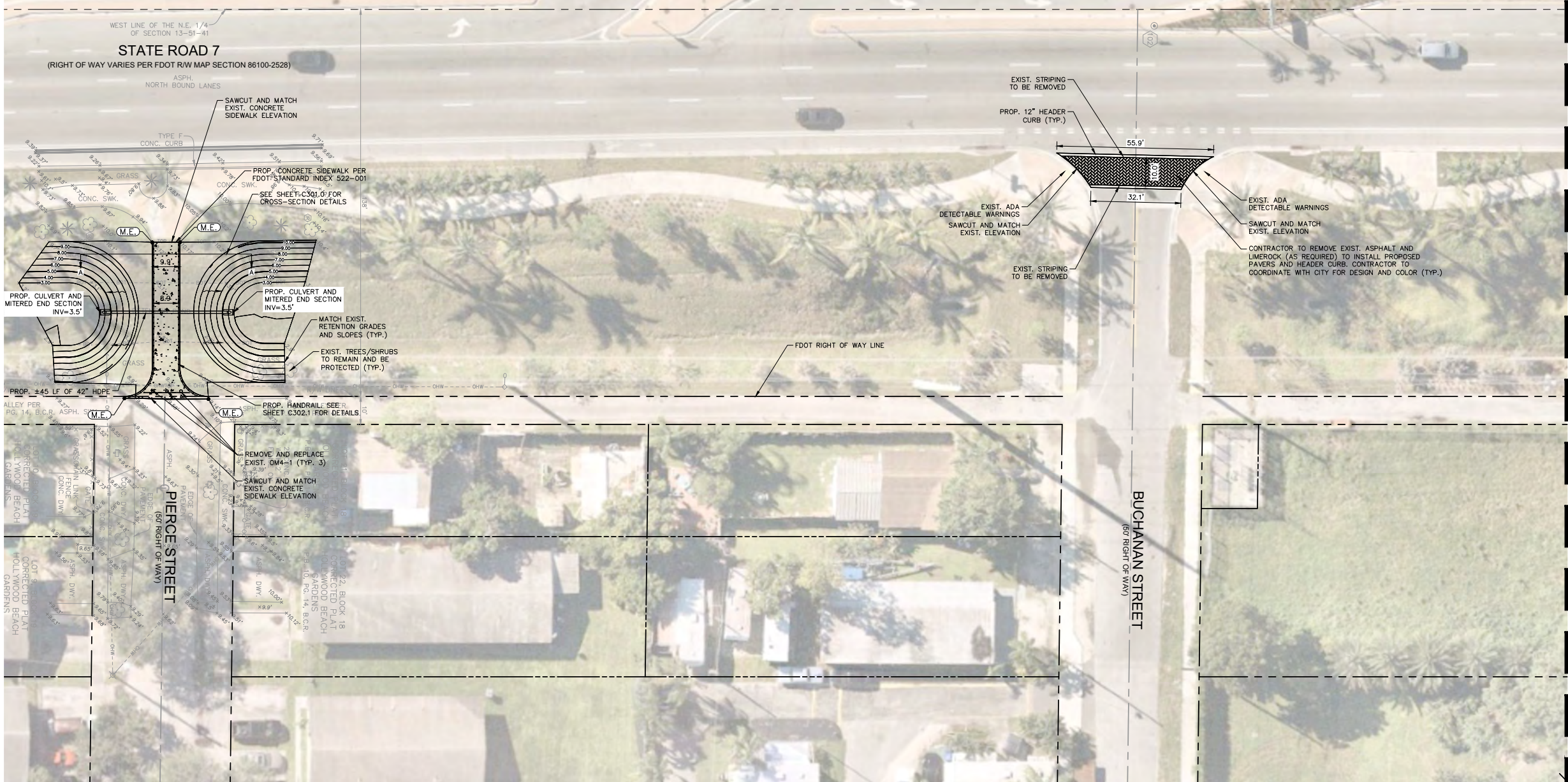
- PAVING, GRADING, AND DRAINAGE NOTES:**
- PROPOSED SIDEWALK SLOPE SHALL NOT EXCEED MAXIMUM CROSS SLOPE OF 2% AND LONGITUDINAL SLOPE OF 5%. IN NO CASE SHALL AN ACCESSIBLE RAMP SLOPE EXCEED 1 VERTICAL TO 12 HORIZONTAL.
  - CONTRACTOR SHALL TAKE FIELD SLOPE MEASUREMENTS ON FINISHED SUBGRADE AND FORM BOARDS PRIOR TO PLACING PAVEMENT TO VERIFY THAT ADA SLOPE REQUIREMENTS ARE PROVIDED. CONTRACTOR SHALL CONTACT ENGINEER PRIOR TO PAVING IF ANY EXCESSIVE SLOPES ARE ENCOUNTERED. NO CONTRACTOR CHANGE ORDERS WILL BE ACCEPTED FOR ADA SLOPE COMPLIANCE ISSUES.
  - ALL FILL MATERIAL IN AREAS NOT TO BE PAVED SHALL BE COMPACTED TO 95% OF THE MAXIMUM DENSITY AS DETERMINED BY AASHTO T-180.
  - ALL EXISTING CATCH BASINS AND CONCRETE BASINS TO REMAIN.
  - FOR SIDEWALKS NOT ADJACENT TO CURB, AT LEAST A 1-FOOT WIDE GRADED AREA SHOULD BE PROVIDED ON BOTH SIDES, FLUSH WITH THE SIDEWALK AND HAVING A MAXIMUM 1:6 SLOPE.

- MAINTENANCE OF TRAFFIC (MOT):**
- TRAFFIC CONTROLS SHALL BE IN ACCORDANCE WITH PROJECT PLANS, FDOT ROADWAY AND TRAFFIC DESIGN STANDARD INDEXES (600 SERIES), THE STANDARD SPECIFICATIONS FOR ROAD AND BRIDGE CONSTRUCTION, AND THE MANUAL ON UNIFORM TRAFFIC CONTROL DEVICES (MUTCD) AS MINIMUM CRITERIA.
  - THE ROADWAY(S) MUST REMAIN OPEN TO TRAFFIC AT ALL TIMES.
  - THE CONTRACTOR MUST MAINTAIN ACCESS TO ALL DRIVEWAYS THROUGHOUT THE CONSTRUCTION DURATION.
  - CONTRACTOR TO SUBMIT MOT PLANS TO CITY.




**LEGEND OF SYMBOLS**

---	RIGHT-OF-WAY/PROPERTY LINE
--- BOT --- BOT ---	BOTTOM OF POND
--- TOB --- TOB ---	TOP OF BANK
--- TOE --- TOE ---	TOE OF SLOPE
--- TOP --- TOP ---	TOP OF POND
--- SAN --- SAN ---	SANITARY SEWER PIPE
--- STRM --- STRM ---	STORM DRAINAGE PIPES
--- OHW --- OHW ---	OVERHEAD WIRES
---	NON-VEHICULAR ACCESS LINE
---	TREE/HEDGE LINE
+	EXIST. GRADE
7.11	PROP. GRADE
M.E.	MATCH EXIST. GRADE
→	PROP. DRAINAGE FLOW ARROW
[Pattern]	PROP. PAVERS
[Pattern]	PROP. CONCRETE SIDEWALK
[Pattern]	PROP. RUBBER SAFETY SURFACING
[Pattern]	PROP. HANDRAIL
[Pattern]	PROP. ST. AUGUSTINE SOD
[Symbol]	PROP. SIGN



SEE C300.1 FOR CONTINUATION - MATCH LINE A-A

THIS ITEM HAS BEEN DIGITALLY SIGNED AND SEALED BY STEFANO F. VIOLA, P.E., ON 6/22/2022 USING A DIGITAL SIGNATURE.  
 PRINTED COPIES OF THIS DOCUMENT ARE NOT CONSIDERED SIGNED AND SEALED AND THE SIGNATURE MUST BE VERIFIED ON ANY ELECTRONIC COPIES.



FDOT LANDSCAPE PERMIT NUMBER: 2021-L-491-00009

No.	REVISIONS	DATE	BY

**Kimley»Horn**

© 2021 KIMLEY-HORN AND ASSOCIATES, INC.  
 8201 PETERS ROAD, SUITE 2200, PLANTATION, FL 33324  
 PHONE: 954-535-5100 FAX: 954-739-2247  
 WWW.KIMLEY-HORN.COM CA 00000696

**KHA PROJECT**  
 044241042  
**DATE**  
 APRIL 2021  
**SCALE AS SHOWN**  
 DESIGNED BY MM  
 DRAWN BY AL  
 CHECKED BY SV

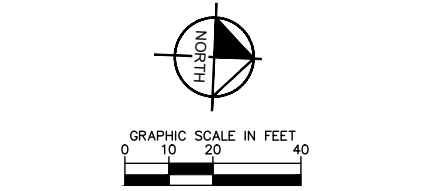
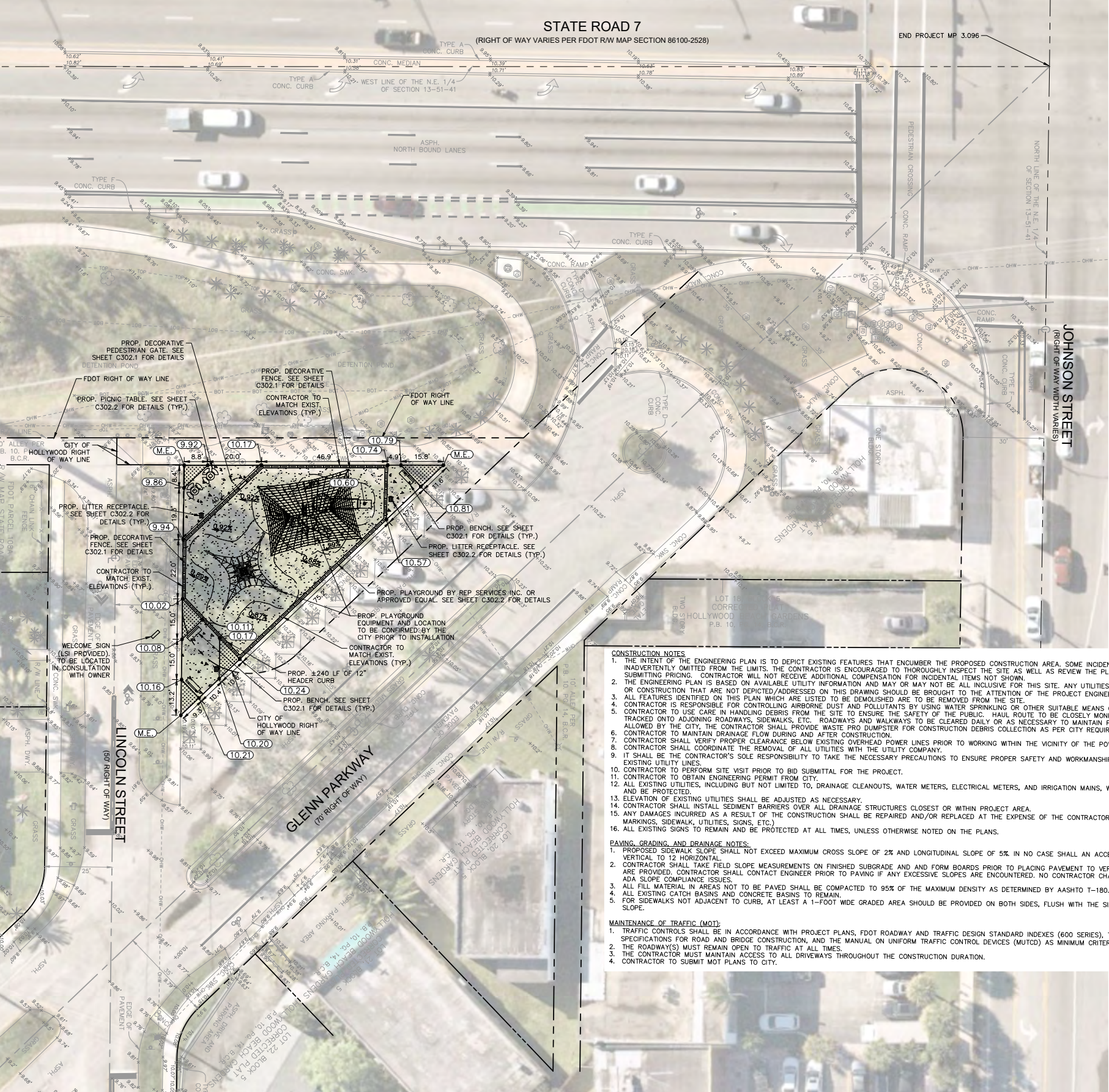
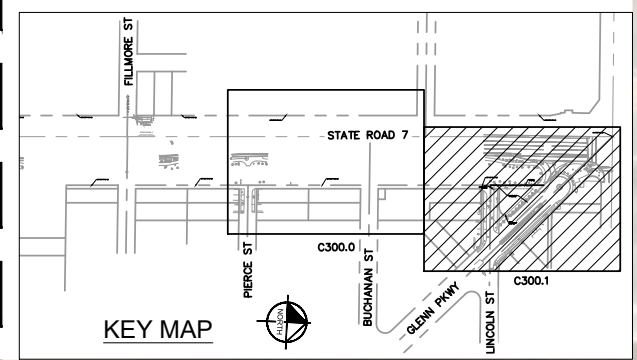
**SR 7 LINEAR PARK IMPROVEMENTS**  
 PREPARED FOR  
**CITY OF HOLLYWOOD**  
 CITY OF HOLLYWOOD

LICENSED PROFESSIONAL  
**STEFANO F. VIOLA, P.E.**  
 FL LICENSE NUMBER  
 74655  
 FL DATE: 6/22/2022

**ENGINEERING PLAN**

SHEET NUMBER  
**C300.0**

Plotted By: LeBonis, Stephen  
Sheet Set: SR 7 Linear Park Improvements - Layout: C300.1 ENGINEERING PLAN - June 22, 2022 - 01:14:49pm  
K:\FTL\Civil\044 jobs\044241042 SR 7 Linear Park Improvements\CAD\Drawings\ENGINEERING PLAN_FDOT.dwg  
This document, together with the concepts and designs presented herein, is an instrument of service, as an instrument of service, and is intended only for the specific purpose and client for which it was prepared. Reuse of and improper reliance on this document without written authorization and adaptation by Kimley-Horn and Associates, Inc. shall be without liability to Kimley-Horn and Associates, Inc.



LEGEND OF SYMBOLS	
	RIGHT-OF-WAY/PROPERTY LINE
	BOTTOM OF POND
	TOP OF BANK
	TOE OF SLOPE
	TOP OF POND
	SANITARY SEWER PIPE
	STORM DRAINAGE PIPES
	OVERHEAD WIRES
	NON-VEHICULAR ACCESS LINE
	TREE/HEDGE LINE
	EXIST. GRADE
	PROP. GRADE
	MATCH EXIST. GRADE
	PROP. DRAINAGE FLOW ARROW
	PROP. PAVERS
	PROP. CONCRETE SIDEWALK
	PROP. RUBBER SAFETY SURFACING
	PROP. HANDRAIL
	PROP. ST. AUGUSTINE SOD
	PROP. SIGN

**CONSTRUCTION NOTES**

- THE INTENT OF THE ENGINEERING PLAN IS TO DEPICT EXISTING FEATURES THAT ENCLUMBER THE PROPOSED CONSTRUCTION AREA. SOME INCIDENTAL ITEMS MAY HAVE BEEN INADVERTENTLY OMITTED FROM THE LIMITS. THE CONTRACTOR IS ENCOURAGED TO THOROUGHLY INSPECT THE SITE AS WELL AS REVIEW THE PLANS AND SPECIFICATIONS PRIOR TO SUBMITTING PRICING. CONTRACTOR WILL NOT RECEIVE ADDITIONAL COMPENSATION FOR INCIDENTAL ITEMS NOT SHOWN.
- THE ENGINEERING PLAN IS BASED ON AVAILABLE UTILITY INFORMATION AND MAY OR MAY NOT BE ALL INCLUSIVE FOR THIS SITE. ANY UTILITIES ENCOUNTERED DURING DEMOLITION OR CONSTRUCTION THAT ARE NOT DEPICTED/ADDRESSED ON THIS DRAWING SHOULD BE BROUGHT TO THE ATTENTION OF THE PROJECT ENGINEER IMMEDIATELY.
- ALL FEATURES IDENTIFIED ON THIS PLAN WHICH ARE LISTED TO BE DEMOLISHED ARE TO BE REMOVED FROM THE SITE.
- CONTRACTOR IS RESPONSIBLE FOR CONTROLLING AIRBORNE DUST AND POLLUTANTS BY USING WATER SPRINKLING OR OTHER SUITABLE MEANS OF CONTROL.
- CONTRACTOR TO USE CARE IN HANDLING DEBRIS FROM THE SITE TO ENSURE THE SAFETY OF THE PUBLIC. Haul route to be closely monitored for debris or materials tracked onto adjoining roadways, sidewalks, etc. Roadways and walkways to be cleared daily or as necessary to maintain public safety. If required and allowed by the city, the contractor shall provide waste pro dumpster for construction debris collection as per city requirements.
- CONTRACTOR TO MAINTAIN DRAINAGE FLOW DURING AND AFTER CONSTRUCTION.
- CONTRACTOR SHALL VERIFY PROPER CLEARANCE BELOW EXISTING OVERHEAD POWER LINES PRIOR TO WORKING WITHIN THE VICINITY OF THE POWER LINES.
- CONTRACTOR SHALL COORDINATE THE REMOVAL OF ALL UTILITIES WITH THE UTILITY COMPANY.
- IT SHALL BE THE CONTRACTOR'S SOLE RESPONSIBILITY TO TAKE THE NECESSARY PRECAUTIONS TO ENSURE PROPER SAFETY AND WORKMANSHIP WHEN WORKING IN THE VICINITY OF EXISTING UTILITY LINES.
- CONTRACTOR TO PERFORM SITE VISIT PRIOR TO BID SUBMITTAL FOR THE PROJECT.
- CONTRACTOR TO OBTAIN ENGINEERING PERMIT FROM CITY.
- ALL EXISTING UTILITIES, INCLUDING BUT NOT LIMITED TO, DRAINAGE CLEANOUTS, WATER METERS, ELECTRICAL METERS, AND IRRIGATION MAINS, WITHIN LIMITS OF WORK SHALL REMAIN AND BE PROTECTED.
- ELEVATION OF EXISTING UTILITIES SHALL BE ADJUSTED AS NECESSARY.
- CONTRACTOR SHALL INSTALL SEDIMENT BARRIERS OVER ALL DRAINAGE STRUCTURES CLOSEST OR WITHIN PROJECT AREA.
- ANY DAMAGES INCURRED AS A RESULT OF THE CONSTRUCTION SHALL BE REPAIRED AND/OR REPLACED AT THE EXPENSE OF THE CONTRACTOR (THESE INCLUDE PAVEMENT MARKINGS, SIDEWALK, UTILITIES, SIGNS, ETC.)
- ALL EXISTING SIGNS TO REMAIN AND BE PROTECTED AT ALL TIMES, UNLESS OTHERWISE NOTED ON THE PLANS.


**PAVING, GRADING, AND DRAINAGE NOTES:**

- PROPOSED SIDEWALK SLOPE SHALL NOT EXCEED MAXIMUM CROSS SLOPE OF 2% AND LONGITUDINAL SLOPE OF 5%. IN NO CASE SHALL AN ACCESSIBLE RAMP SLOPE EXCEED 1 VERTICAL TO 12 HORIZONTAL.
- CONTRACTOR SHALL TAKE FIELD SLOPE MEASUREMENTS ON FINISHED SUBGRADE AND FORM BOARDS PRIOR TO PLACING PAVEMENT TO VERIFY THAT ADA SLOPE REQUIREMENTS ARE PROVIDED. CONTRACTOR SHALL CONTACT ENGINEER PRIOR TO PAVING IF ANY EXCESSIVE SLOPES ARE ENCOUNTERED. NO CONTRACTOR CHANGE ORDERS WILL BE ACCEPTED FOR ADA SLOPE COMPLIANCE ISSUES.
- ALL FILL MATERIAL IN AREAS NOT TO BE PAVED SHALL BE COMPACTED TO 95% OF THE MAXIMUM DENSITY AS DETERMINED BY AASHTO T-180.
- ALL EXISTING CATCH BASINS AND CONCRETE BASINS TO REMAIN.
- FOR SIDEWALKS NOT ADJACENT TO CURB, AT LEAST A 1-FOOT WIDE GRADED AREA SHOULD BE PROVIDED ON BOTH SIDES, FLUSH WITH THE SIDEWALK AND HAVING A MAXIMUM 1:6 SLOPE.

**MAINTENANCE OF TRAFFIC (MOT):**

- TRAFFIC CONTROLS SHALL BE IN ACCORDANCE WITH PROJECT PLANS, FDOT ROADWAY AND TRAFFIC DESIGN STANDARD INDEXES (600 SERIES), THE STANDARD SPECIFICATIONS FOR ROAD AND BRIDGE CONSTRUCTION, AND THE MANUAL ON UNIFORM TRAFFIC CONTROL DEVICES (MUTCD) AS MINIMUM CRITERIA.
- THE ROADWAY(S) MUST REMAIN OPEN TO TRAFFIC AT ALL TIMES.
- THE CONTRACTOR MUST MAINTAIN ACCESS TO ALL DRIVEWAYS THROUGHOUT THE CONSTRUCTION DURATION.
- CONTRACTOR TO SUBMIT MOT PLANS TO CITY.

THIS ITEM HAS BEEN DIGITALLY SIGNED AND SEALED BY STEFANO F. VIOLA, P.E., ON 6/22/2022 USING A DIGITAL SIGNATURE.  
PRINTED COPIES OF THIS DOCUMENT ARE NOT CONSIDERED SIGNED AND SEALED AND THE SIGNATURE MUST BE VERIFIED ON ANY ELECTRONIC COPIES.



FDOT LANDSCAPE PERMIT NUMBER: 2021-L-491-00009

No.	REVISIONS	DATE	BY

**Kimley»Horn**

© 2021 KIMLEY-HORN AND ASSOCIATES, INC.  
8201 PETERS ROAD, SUITE 2200, PLANTATION, FL 33324  
PHONE: 954-535-5100 FAX: 954-739-2247  
WWW.KIMLEY-HORN.COM CA 00000696

KHA PROJECT  
044241042  
DATE  
APRIL 2021  
SCALE AS SHOWN  
DESIGNED BY MM  
DRAWN BY AL  
CHECKED BY SV

**SR 7 LINEAR PARK IMPROVEMENTS**

PREPARED FOR  
**CITY OF HOLLYWOOD**

LICENSED PROFESSIONAL  
STEFANO F. VIOLA, P.E.  
FL LICENSE NUMBER  
74655  
FL DATE: 6/22/2022

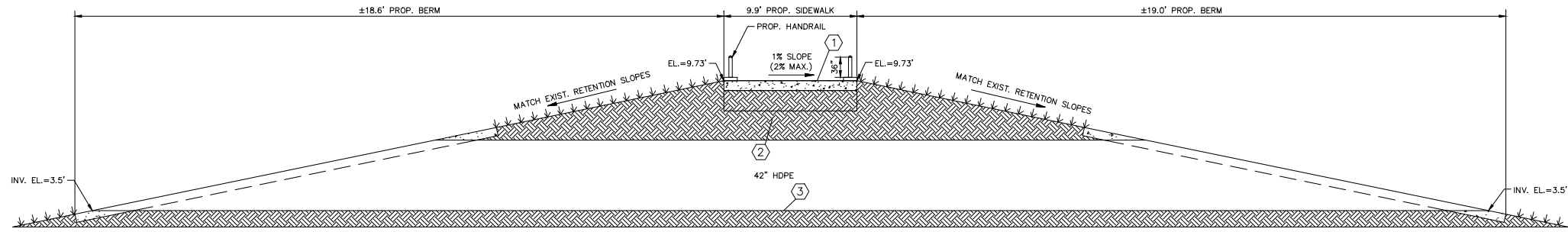
CITY OF HOLLYWOOD

**ENGINEERING PLAN**

SHEET NUMBER  
**C300.1**



Plotted By: lrb@kha.com, Stephen  
 Sheet Set: SR 7 Linear Park Improvements - Layout: C301.0 CROSS SECTIONS - June 22, 2022 01:15:01pm  
 This document, together with the concepts and designs presented herein, is intended only for the specific purpose and client for which it was prepared. Reuse of and improper reliance on this document without written authorization and adaptation by Kimley-Horn and Associates, Inc. shall be without liability to Kimley-Horn and Associates, Inc.

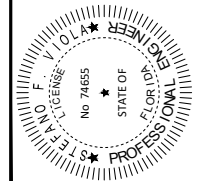


SECTION A-A  
NOT TO SCALE

LEGEND

- ① PROP. CONCRETE. REFER TO SHEET C302.0
- ② PROP. SUBGRADE. REFER TO SHEET C302.0
- ③ PROP. 42" HDPE STORMWATER PIPE, CULVERT, AND END-WALL TREATMENT

THIS ITEM HAS BEEN DIGITALLY SIGNED AND SEALED  
 USING THE CALIFORNIA DIGITAL SIGNATURE ACT (C.D.S.A.), P.E., ON 6/22/2022 USING A  
 DIGITAL SIGNATURE.  
 PRINTED COPIES OF THIS DOCUMENT ARE NOT  
 CONSIDERED SIGNED AND SEALED AND THE  
 SIGNATURE MUST BE VERIFIED ON ANY ELECTRONIC  
 COPIES.



FDOT LANDSCAPE PERMIT NUMBER: 2021-L-491-00009

No.	REVISIONS	DATE	BY

**Kimley»Horn**

© 2021 KIMLEY-HORN AND ASSOCIATES, INC.  
 8201 PETERS ROAD, SUITE 2200, PLANTATION, FL 33324  
 PHONE: 954-535-5100 FAX: 954-739-2247  
 WWW.KIMLEY-HORN.COM CA 00000696

KHA PROJECT	044241042
DATE	APRIL 2021
SCALE	AS SHOWN
DESIGNED BY	MM
DRAWN BY	AL
CHECKED BY	SV

**SR 7 LINEAR PARK IMPROVEMENTS**  
 PREPARED FOR  
**CITY OF HOLLYWOOD**

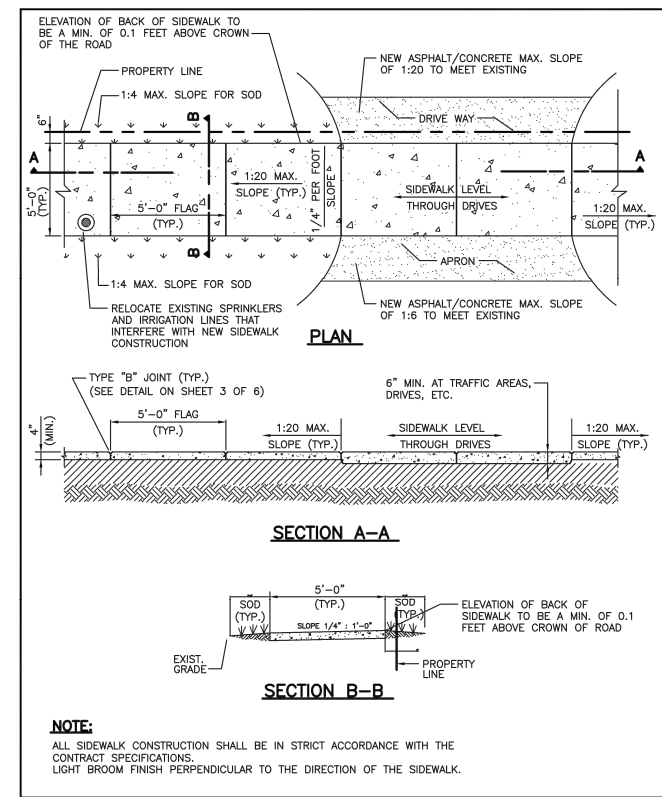
CITY OF HOLLYWOOD

LICENSED PROFESSIONAL	STEFANO F. VIOLA, P.E.
FL LICENSE NUMBER	74655
DATE:	6/22/2022

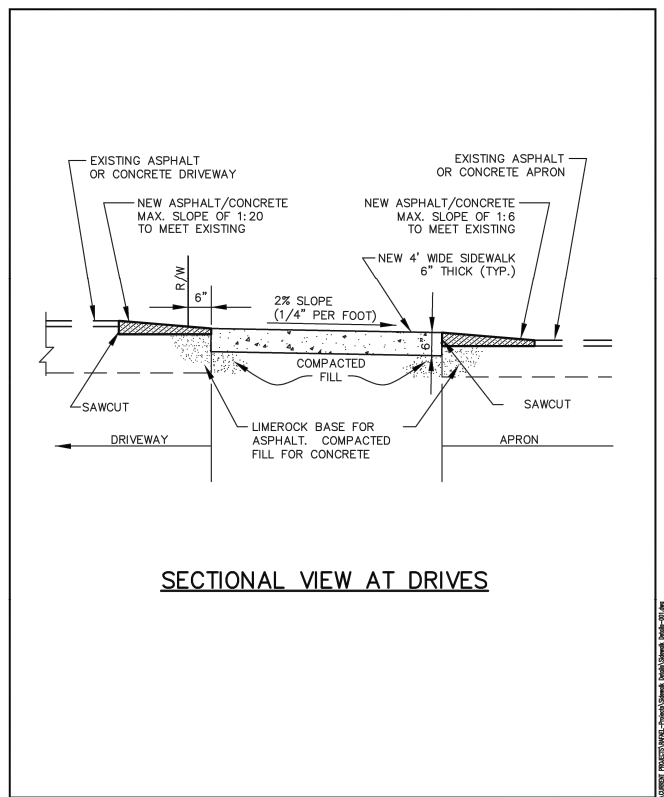
**TYPICAL CROSS-SECTIONS**

SHEET NUMBER  
**C301.0**

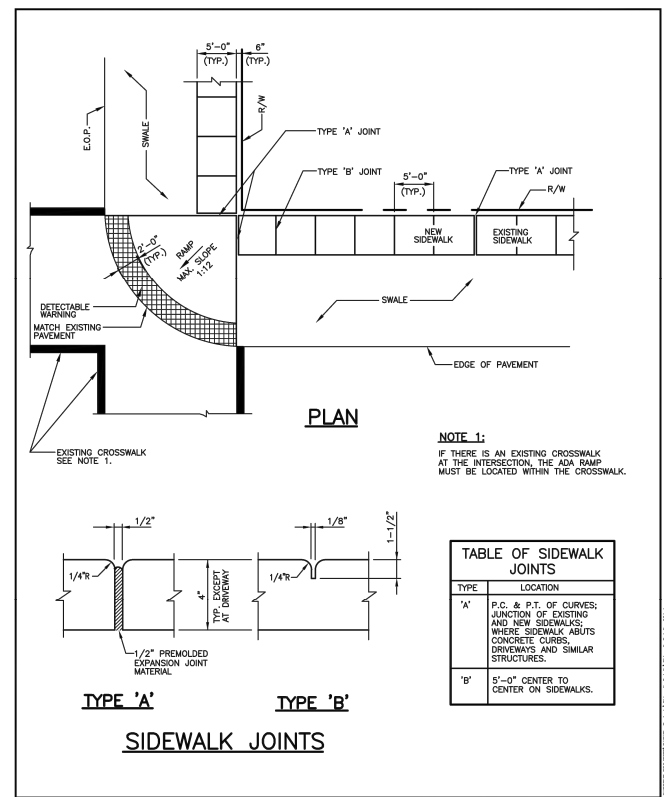
Plotted By: L. Bonin, Stephen  
Sheet Set: SR 7 Linear Park Improvements - Layout: C302.0 ENGINEERING DETAILS - June 22, 2022 - 01:15:01pm  
K:\VTL-Civil\044 Jobs\044241042 SR 7 Linear Park Improvements\CAD\Drawings\C302.0 ENGINEERING DETAILS.dwg  
This document, together with the concepts and designs presented herein, as an instrument of service, is intended only for the specific purpose and client for which it was prepared. Reuse or improper reliance on this document without written authorization and adaptation by Kimley-Horn and Associates, Inc. shall be without liability to Kimley-Horn and Associates, Inc.



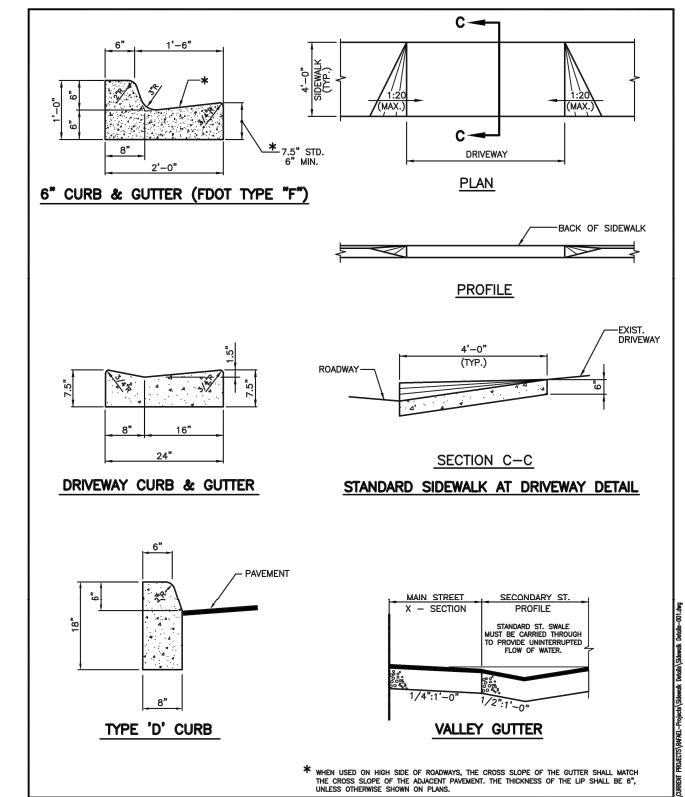
<b>CITY OF HOLLYWOOD, FLORIDA</b> DEPARTMENT OF DEVELOPMENT SERVICES ENGINEERING TRANSPORTATION AND MOBILITY DIVISION		DESIGNED BY: J.V.	SCALE: N.T.S.	APPROVED BY:
STANDARD DETAIL SIDEWALK CONSTRUCTION DETAIL		DRAWN BY: R.A.Q.	PROJECT No.:	CITY ENGINEER
DATE: 05/20/2010		CADD.DWG No.:	SHEET No. 1	OF 4 SHEETS



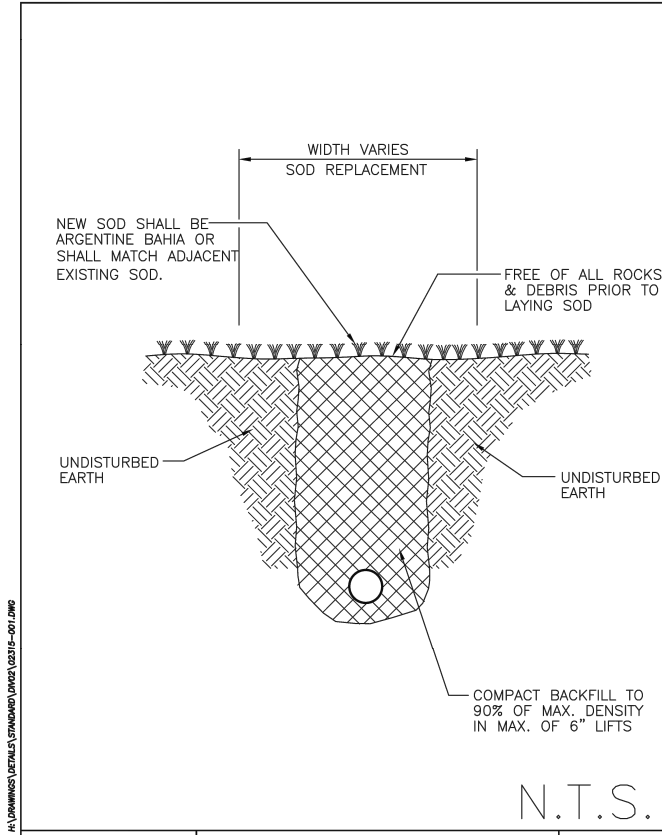
<b>CITY OF HOLLYWOOD, FLORIDA</b> DEPARTMENT OF DEVELOPMENT SERVICES ENGINEERING TRANSPORTATION AND MOBILITY DIVISION		DESIGNED BY: J.V.	SCALE: N.T.S.	APPROVED BY:
STANDARD DETAIL SIDEWALK CONSTRUCTION DETAIL		DRAWN BY: R.A.Q.	PROJECT No.:	CITY ENGINEER
DATE: 05/20/2010		CADD.DWG No.:	SHEET No. 2	OF 4 SHEETS



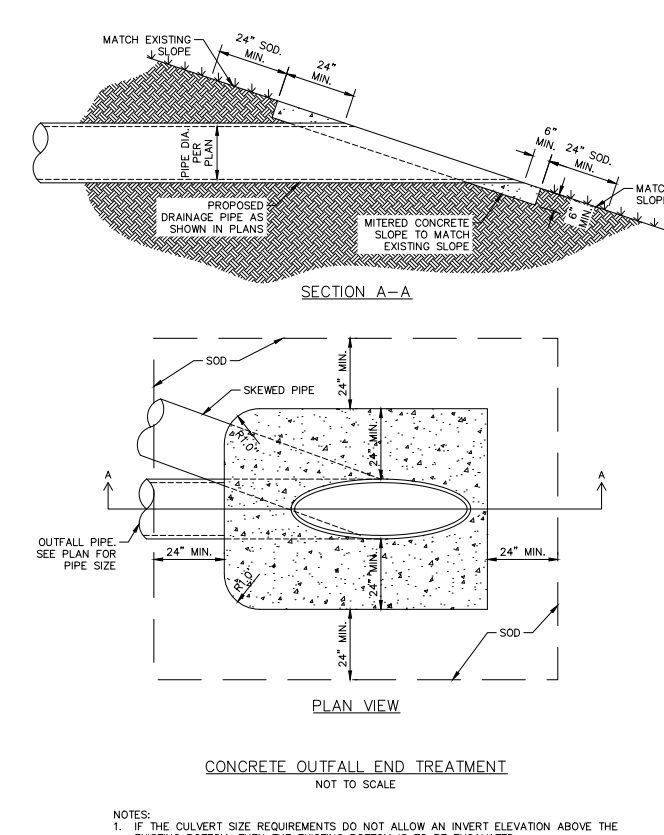
<b>CITY OF HOLLYWOOD, FLORIDA</b> DEPARTMENT OF DEVELOPMENT SERVICES ENGINEERING TRANSPORTATION AND MOBILITY DIVISION		DESIGNED BY: J.V.	SCALE: N.T.S.	APPROVED BY:
STANDARD DETAIL SIDEWALK CONSTRUCTION DETAIL		DRAWN BY: R.A.Q.	PROJECT No.:	CITY ENGINEER
DATE: 05/20/2010		CADD.DWG No.:	SHEET No. 3	OF 4 SHEETS



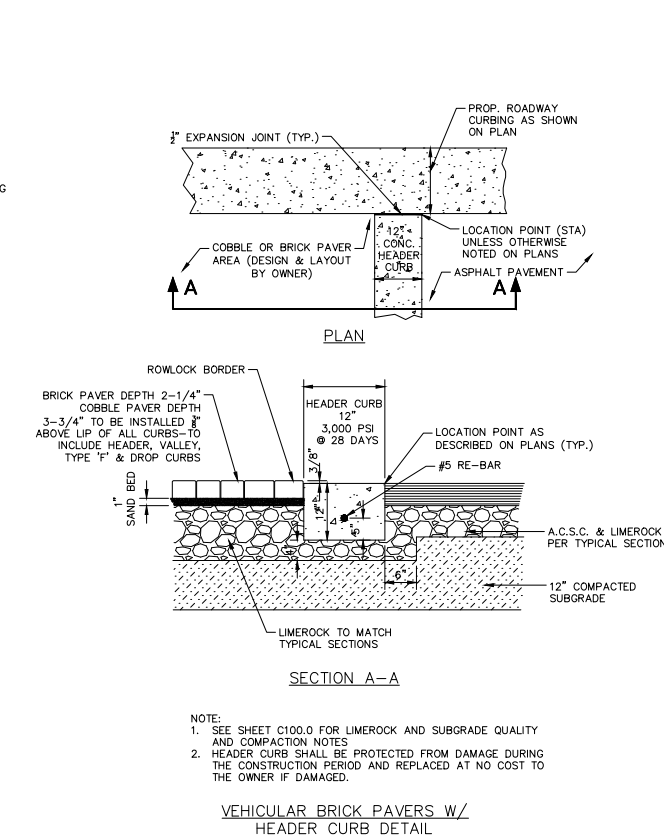
<b>CITY OF HOLLYWOOD, FLORIDA</b> DEPARTMENT OF DEVELOPMENT SERVICES ENGINEERING TRANSPORTATION AND MOBILITY DIVISION		DESIGNED BY: J.V.	SCALE: N.T.S.	APPROVED BY:
STANDARD DETAIL SIDEWALK CONSTRUCTION DETAIL		DRAWN BY: R.A.Q.	PROJECT No.:	CITY ENGINEER
DATE: 05/20/2010		CADD.DWG No.:	SHEET No. 4	OF 4 SHEETS



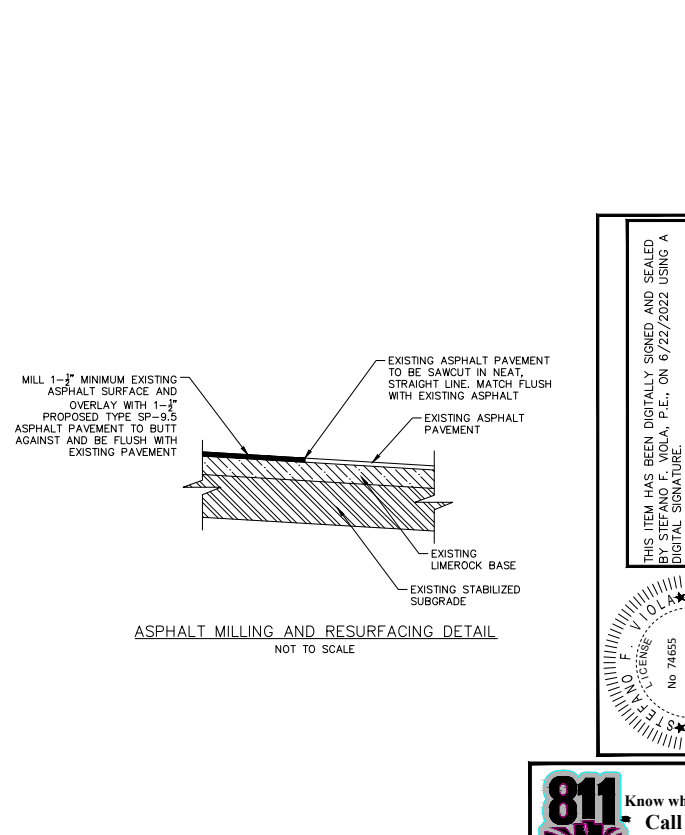
REVISION DATE:	<b>TURF RESTORATION DETAIL</b>	<b>DETAIL</b>
DRAWING DATE:	City of Hollywood, Florida Department of Design and Construction Management	<b>2315-1</b>



REVISION DATE:	<b>CONCRETE OUTFALL END TREATMENT</b>	<b>DETAIL</b>
DRAWING DATE:	City of Hollywood, Florida Department of Design and Construction Management	<b>2315-1</b>




REVISION DATE:	<b>VEHICULAR BRICK PAVERS W/ HEADER CURB DETAIL</b>	<b>DETAIL</b>
DRAWING DATE:	City of Hollywood, Florida Department of Design and Construction Management	<b>2315-1</b>



REVISION DATE:	<b>ASPHALT MILLING AND RESURFACING DETAIL</b>	<b>DETAIL</b>
DRAWING DATE:	City of Hollywood, Florida Department of Design and Construction Management	<b>2315-1</b>

THIS ITEM HAS BEEN DIGITALLY SIGNED AND SEALED BY STEFANO F. VIOLA, P.E., ON 6/22/2022 USING A DIGITAL SIGNATURE.

PRINTED COPIES OF THIS DOCUMENT ARE NOT CONSIDERED SIGNED AND SEALED AND THE SIGNATURE MUST BE VERIFIED ON ANY ELECTRONIC COPIES.



FDOT LANDSCAPE PERMIT NUMBER: 2021-L-491-00009

**Kimley»Horn**

© 2021 KIMLEY-HORN AND ASSOCIATES, INC.  
8201 PETERS ROAD, SUITE 2200, PLANTATION, FL 33324  
PHONE: 954-535-5100 FAX: 954-739-2247  
WWW.KIMLEY-HORN.COM CA 0000696

KHA PROJECT	044241042
DATE	APRIL 2021
SCALE AS SHOWN	
DESIGNED BY	MM
DRAWN BY	AL
CHECKED BY	SV

**SR 7 LINEAR PARK IMPROVEMENTS**

PREPARED FOR  
**CITY OF HOLLYWOOD**

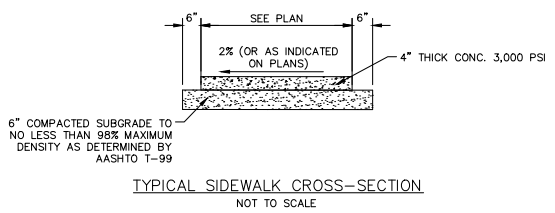
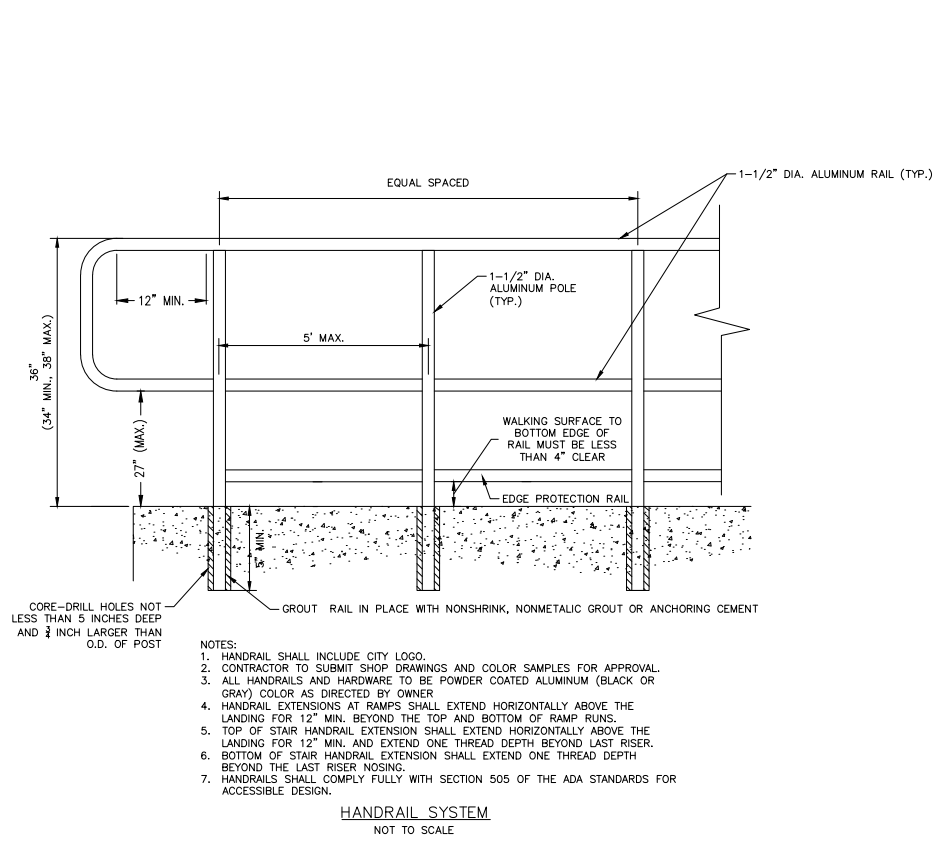
LICENSED PROFESSIONAL	STEFANO F. VIOLA, P.E.
FL LICENSE NUMBER	74655
DATE:	6/22/2022

**ENGINEERING DETAILS**

SHEET NUMBER

**C302.0**

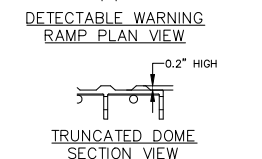
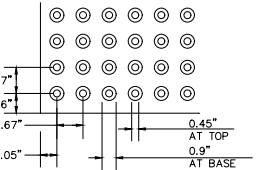
Plotted By: LdBonita, Stephen  
 Sheet Set: SR 7 Linear Park Improvements - Layout: C302.1 ENGINEERING DETAILS - June 22, 2022 - 01:15:09pm  
 K:\VPL-Civil\044 Jobs\044241042 SR 7 Linear Park Improvements\CAD\Drawings\C302.1 ENGINEERING DETAILS.dwg  
 This document, together with the concepts and designs presented herein, as an instrument of service, is intended only for the specific purpose and client for which it was prepared. Reuse of and improper reliance on this document without written authorization and adaptation by Kimley-Horn and Associates, Inc. shall be without liability to Kimley-Horn and Associates, Inc.



- NOTES:
- TOOLED JOINTS TO OCCUR AT INTERVALS EQUAL TO WIDTH OF SIDEWALK
  - SIDEWALK TO HAVE BROOM FINISH PERPENDICULAR TO PATH OF TRAVEL
  - CONTRACTOR SHALL REPAIR AND RESTORE ALL AREAS WITHIN THE ABUTTING R/W DISTURBED DURING CONSTRUCTION TO A CONDITION EQUAL TO OR BETTER THAN EXISTING AT NO ADDITIONAL COST TO THE OWNER.
  - SILT SCREENS SHALL BE USED WHERE NECESSARY TO PREVENT ADVERSE STORMWATER RUNOFF FROM LEAVING THE SITE CONSTRUCTION.
  - ALL DEMOLISHED SIDEWALKS AND ADDITIONS ARE TO BE REPLACED WITH CONCRETE SIDEWALK TO MATCH EXISTING AT NO ADDITIONAL COST TO THE OWNER.
  - ALL DEMOLISHED SIDEWALK RAMP ARE TO BE REPLACED AS PER ADA STANDARDS AND INCLUDE ADA COMPLIANT DETECTABLE WARNINGS AT NO ADDITIONAL COST TO THE OWNER.

**GENERAL NOTES FOR CURB RAMP DETECTABLE WARNINGS**

- DETECTABLE WARNING PER FDOT STANDARD INDEX 522-002
- CURB RAMP MUST CONTAIN A DETECTABLE WARNING SURFACE THAT CONSISTS OF RAISED TRUNCATED DOMES. THE SURFACE MUST CONTRAST VISUALLY WITH ADJOINING SURFACES, INCLUDING SIDE FLARES.
- DETECTABLE WARNING SURFACES MUST BE SLIP RESISTANT AND NOT ALLOW WATER TO ACCUMULATE.
- ALIGN TRUNCATED DOMES IN THE DIRECTION OF PEDESTRIAN TRAVEL WHEN ENTERING THE STREET.
- DETECTABLE WARNING SURFACES SHALL BE A MINIMUM OF 24\"/>



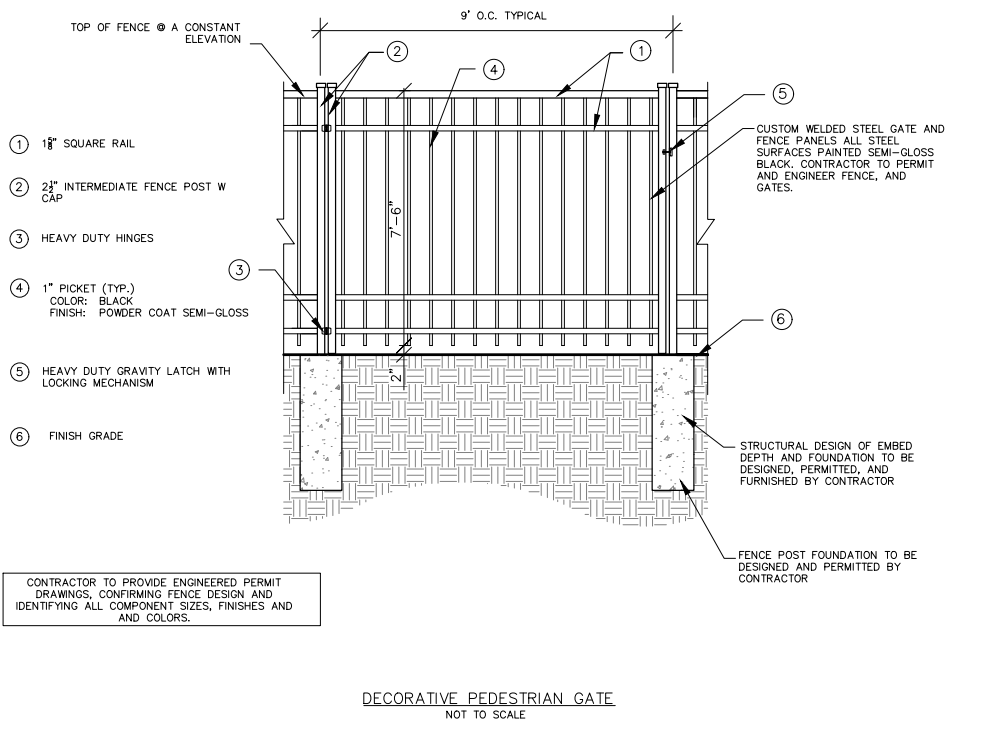
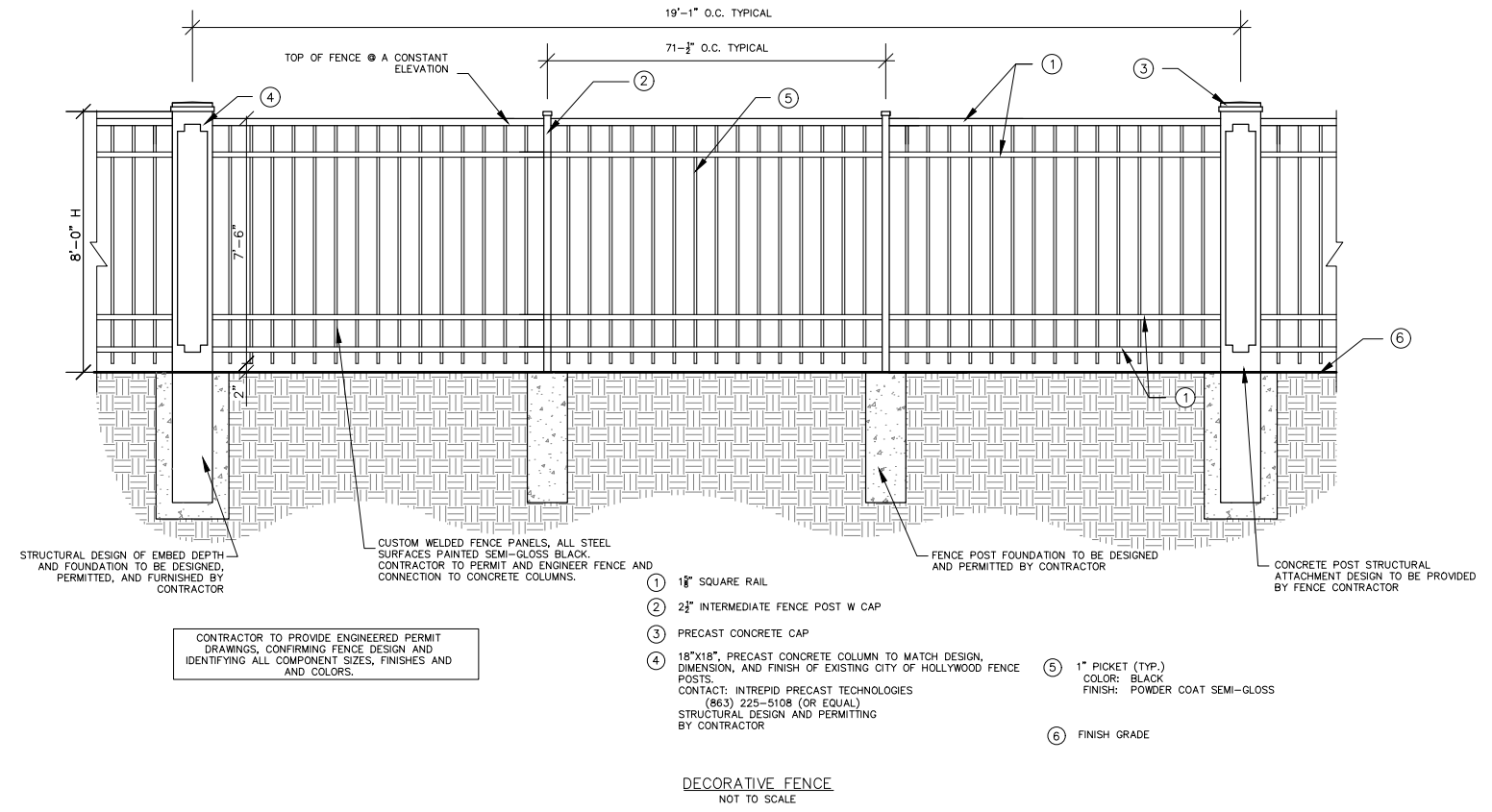
**CURB RAMP DETECTABLE WARNING**  
NOT TO SCALE

**landscape forms®**  
 431 LANWDALE AVE. KALAMAZOO, MI 49048  
 PHONE: 800-521-2546 FAX: 269-381-3455

**TYPICAL SEAT**  
 1 1/4\"/>
 5/8\"/>
 SURFACE MOUNT OPTION:  
 (3) 9/16\"/>
 HOLES UNDER COVER PLATE.  
 NON-CORROSIVE ANCHORING  
 HARDWARE SUPPLIED BY OTHERS.

**landscape forms®**  
 431 LANWDALE AVE. KALAMAZOO, MI 49048  
 PHONE: 800-521-2546 FAX: 269-381-3455

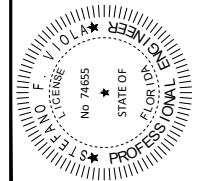
TITLE: BACKED, 3 SEAT STRAIGHT, SURFACE MT. END AND INTERMEDIATE ARMS (1 PER GAP)  
 DESIGN: PD  
 PATENT: U.S. Patent No. D381,536 D383,627  
 FILE: PD333-14  
 DATE: 02-24-06  
 DRAWN BY: J.L.G.  
 ALL DIMENSIONS IN INCHES



CONTRACTOR TO PROVIDE ENGINEERED PERMIT DRAWINGS, CONFIRMING FENCE DESIGN AND IDENTIFYING ALL COMPONENT SIZES, FINISHES AND COLORS.

CONTRACTOR TO PROVIDE ENGINEERED PERMIT DRAWINGS, CONFIRMING FENCE DESIGN AND IDENTIFYING ALL COMPONENT SIZES, FINISHES AND COLORS.

THIS ITEM HAS BEEN DIGITALLY SIGNED AND SEALED BY STEFANO F. VIOLA, P.E., ON 6/22/2022 USING A DIGITAL SIGNATURE.  
 PRINTED COPIES OF THIS DOCUMENT ARE NOT CONSIDERED SIGNED AND SEALED AND THE SIGNATURE MUST BE VERIFIED ON ANY ELECTRONIC COPIES.



**811** Know what's below.  
 Call before you dig.  
 811 or 1-800-432-4770  
 or visit  
 www.callsunshine.com

FDOT LANDSCAPE PERMIT NUMBER: 2021-L-491-00009

**Kimley»Horn**  
 © 2021 KIMLEY-HORN AND ASSOCIATES, INC.  
 8201 PETERS ROAD, SUITE 2200, PLANTATION, FL 33324  
 PHONE: 954-535-5100 FAX: 954-739-2247  
 WWW.KIMLEY-HORN.COM CA 00000696

KHA PROJECT	044241042
DATE	APRIL 2021
SCALE	AS SHOWN
DESIGNED BY	MM
DRAWN BY	AL
CHECKED BY	SV

**SR 7 LINEAR PARK IMPROVEMENTS**  
 PREPARED FOR  
**CITY OF HOLLYWOOD**

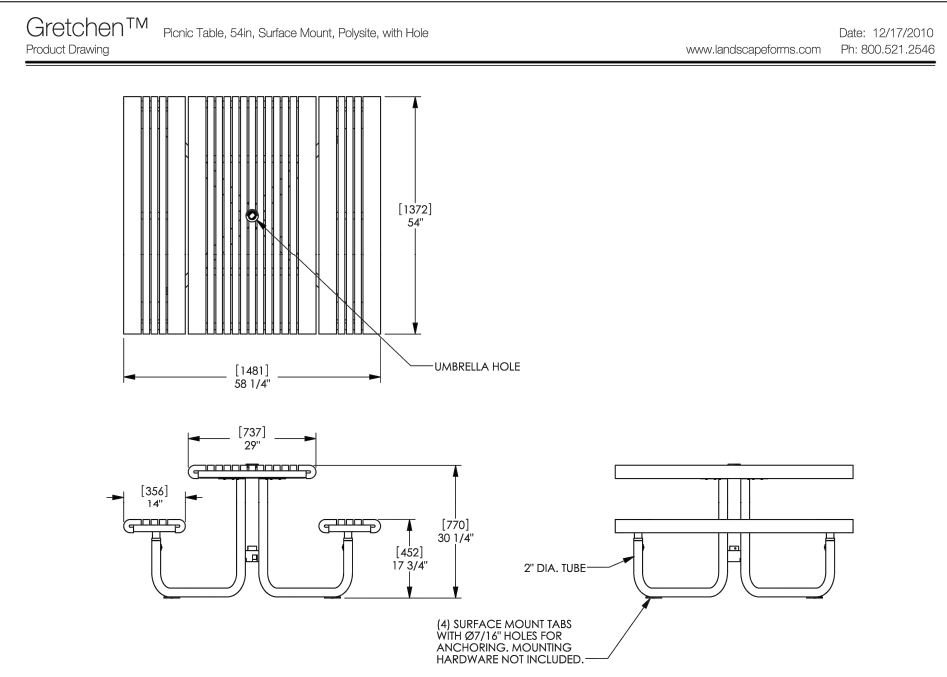
LICENSED PROFESSIONAL	STEFANO F. VIOLA, P.E.
FL LICENSE NUMBER	74655
DATE:	6/22/2022

**ENGINEERING DETAILS**

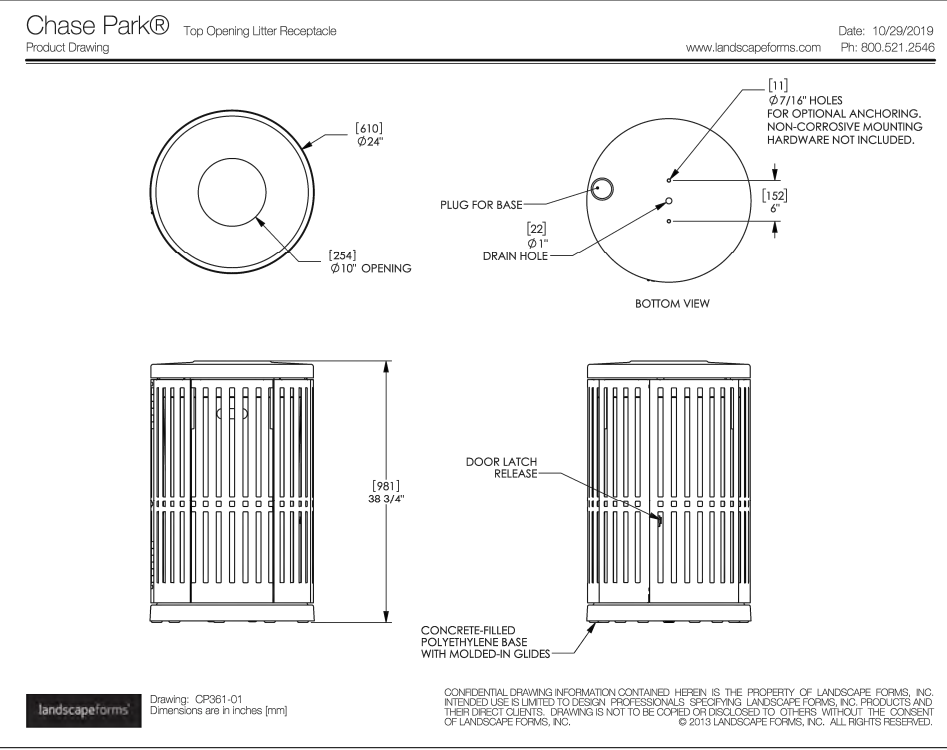
SHEET NUMBER  
**C302.1**

No.	REVISIONS	DATE	BY

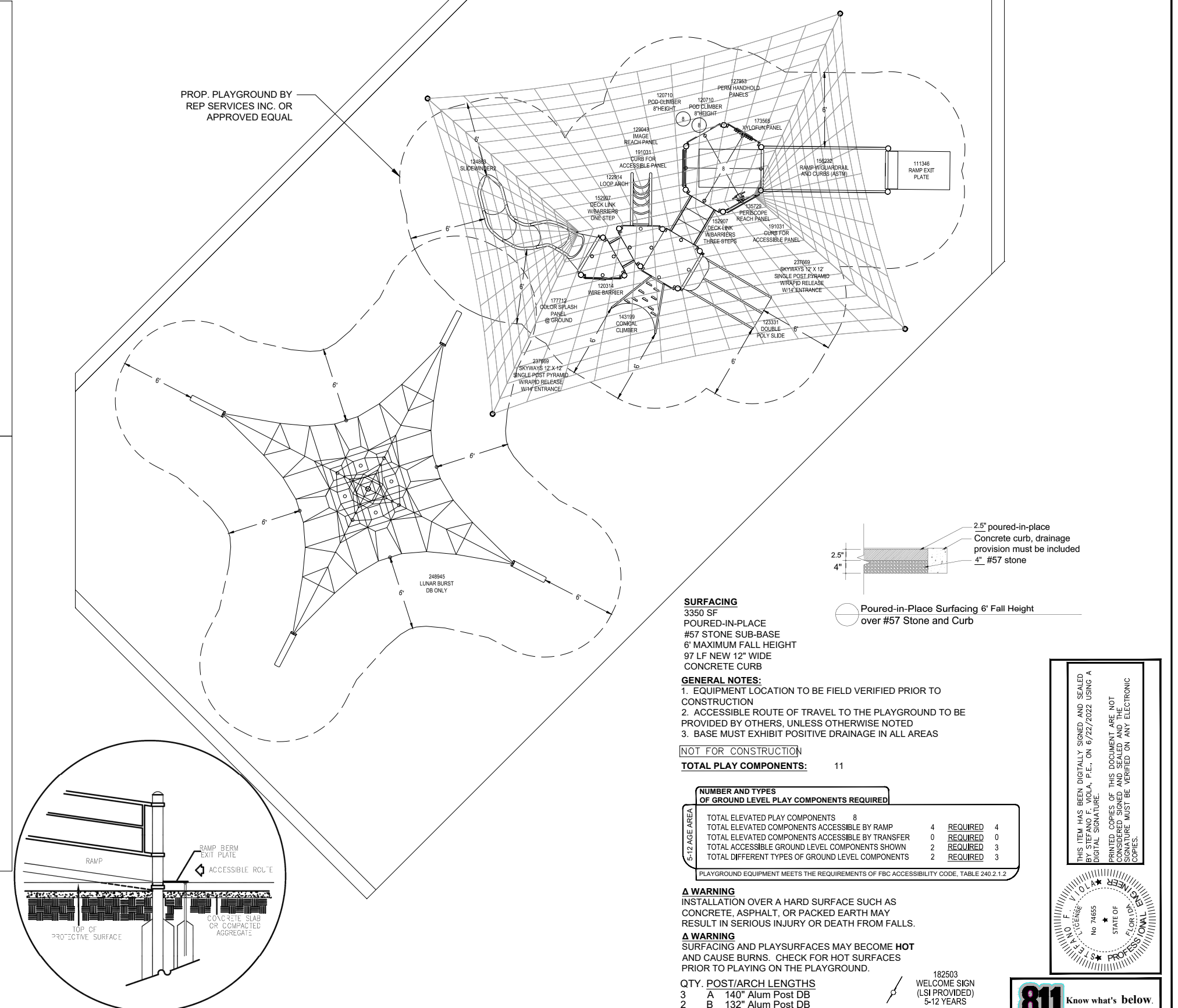
Plotted By: LeBonis, Stephen  
 Sheet Set: SR 7 Linear Park Improvements - Layout: C302.2 ENGINEERING DETAILS - June 22, 2022 - 01:15:10pm  
 K:\FTL\Civil\044 Jobs\044241042 SR 7 Linear Park Improvements\CAD\Drawings\C302.2 ENGINEERING DETAILS.dwg  
 This document, together with the concepts and designs presented herein, is an instrument of service, as on an instrument of service, it is intended only for the specific purpose and client for which it was prepared. Reuse of and improper reliance on this document without written authorization and adaptation by Kimley-Horn and Associates, Inc. shall be without liability to Kimley-Horn and Associates, Inc.



landscapiforms Drawing: GR138-08 Dimensions are in inches [mm]  
 CONFIDENTIAL DRAWING INFORMATION CONTAINED HEREIN IS THE PROPERTY OF LANDSCAPE FORMS, INC. INTENDED USE IS LIMITED TO DESIGN PROFESSIONALS SPECIFYING LANDSCAPE FORMS, INC. PRODUCTS AND THEIR DIRECT CLIENTS. DRAWING IS NOT TO BE COPIED OR DISCLOSED TO OTHERS WITHOUT THE CONSENT OF LANDSCAPE FORMS, INC. © 2014 LANDSCAPE FORMS, INC. ALL RIGHTS RESERVED.



landscapiforms Drawing: CP361-01 Dimensions are in inches [mm]  
 CONFIDENTIAL DRAWING INFORMATION CONTAINED HEREIN IS THE PROPERTY OF LANDSCAPE FORMS, INC. INTENDED USE IS LIMITED TO DESIGN PROFESSIONALS SPECIFYING LANDSCAPE FORMS, INC. PRODUCTS AND THEIR DIRECT CLIENTS. DRAWING IS NOT TO BE COPIED OR DISCLOSED TO OTHERS WITHOUT THE CONSENT OF LANDSCAPE FORMS, INC. © 2013 LANDSCAPE FORMS, INC. ALL RIGHTS RESERVED.



SUGGESTED RAMP BERM EXIT PLATE  
 8"/12" DECK TO GRADE/DB/RESILIENT SURFACING INSTALLATION  
 REFER TO RAMP BERM EXIT PLATE INSTALLATION SHEET

No.	REVISIONS	DATE	BY

**Kimley»Horn**  
 © 2021 KIMLEY-HORN AND ASSOCIATES, INC.  
 8201 PETERS ROAD, SUITE 2200, PLANTATION, FL 33324  
 PHONE: 954-535-5100 FAX: 954-739-2247  
 WWW.KIMLEY-HORN.COM CA 0000696

KHA PROJECT 044241042  
 DATE APRIL 2021  
 SCALE AS SHOWN  
 DESIGNED BY MM  
 DRAWN BY AL  
 CHECKED BY SV

**SR 7 LINEAR PARK IMPROVEMENTS**  
 PREPARED FOR  
**CITY OF HOLLYWOOD**  
 CITY OF HOLLYWOOD

LICENSED PROFESSIONAL  
**STEFANO F. VIOLA, P.E.**  
 FL LICENSE NUMBER 74655  
 DATE: 6/22/2022

**ENGINEERING DETAILS**  
 SHEET NUMBER **C302.2**

THIS ITEM HAS BEEN DIGITALLY SIGNED AND SEALED BY STEFANO F. VIOLA, P.E., ON 6/22/2022 USING A DIGITAL SIGNATURE.  
 PRINTED COPIES OF THIS DOCUMENT ARE NOT CONSIDERED SIGNED AND SEALED AND THE SIGNATURE MUST BE VERIFIED ON ANY ELECTRONIC COPIES.

Professional Engineer  
 No. 74655  
 STATE OF FLORIDA

**811** Know what's below.  
 Call before you dig.  
 811 or 1-800-432-4770  
 or visit www.call811.com

RESOLUTION NO. R-2022-227

A RESOLUTION OF THE CITY COMMISSION OF THE CITY OF HOLLYWOOD FLORIDA, APPROVING AND AUTHORIZING THE APPROPRIATE CITY OFFICIALS TO EXECUTE AMENDMENT NUMBER 13 TO THE STATE OF FLORIDA DEPARTMENT OF TRANSPORTATION LANDSCAPE INCLUSIVE MAINTENANCE MEMORANDUM OF AGREEMENT FOR MAINTENANCE OF THE LANDSCAPE IMPROVEMENTS ON THE HOLLYWOOD BOULEVARD-STATE ROAD 7 MOBILITY HUB AND STATE ROAD 7 LINEAR PARK PROJECTS.

WHEREAS, the City desires certain additional beautification improvements to State Road 7 to enhance the corridor aesthetic and improve the pedestrian experience; and

WHEREAS, on February 6, 2013, the City Commission passed and adopted Resolution No. R-2013-027, which authorized the execution of a Landscape Inclusive Maintenance Memorandum of Agreement (“MMOA”) with the Florida Department of Transportation (“FDOT”) for the purpose of maintaining the landscape improvements by the City on various roads, including State Road 7; and

WHEREAS, the initial MMOA has been previously amended 12 times through various resolutions passed by the City Commission to include additional landscape improvements within the City on various FDOT roads; and

WHEREAS, Resolution No. R-2017-207 approved Amendment No. 5 to the MMOA that established maintenance responsibilities by the City for the recently completed State Road 7 Landscape Improvements; and

WHEREAS, Amendment No. 5 allows the City to construct additional landscape and hardscape improvements by obtaining a permit from FDOT and adding the improvements to the maintenance responsibilities of the City under the MMOA; and

WHEREAS, on October 7, 2020, the City Commission passed and adopted Resolution No. R-2020-244, approving the execution of a series of Authorizations to Proceed with Kimley-Horn and Associates, Inc. to design and permit the State Road 7 Linear Park and Hollywood Boulevard/State Road 7 Mobility Hub projects that are now in the procurement bidding process; and

WHEREAS, the City and FDOT have agreed to add additional landscape to be installed on State Road 7 in accordance with the referenced Agreement and pursuant to the attached Amendment Number 13 to the MMOA; and

WHEREAS, the City agrees to maintain the additional hardscape and landscape improvements set forth in Amendment Number 13 in accordance with the specific site maintenance requirements and the maintenance plan of the MMOA (original agreement); and

WHEREAS, to include the modifications to the landscape improvements, it is necessary to execute Amendment Number 13 to the MMOA; and

WHEREAS, maintenance of the additional improvements will commence at completion of the installation, which is anticipated to be FY 2024, and maintenance funds will be requested in the appropriate budget year.

NOW, THEREFORE, BE IT RESOLVED BY THE CITY COMMISSION OF THE CITY OF HOLLYWOOD, FLORIDA.

Section 1: That the foregoing "WHEREAS" clauses are ratified and confirmed as being true and correct and are incorporated in this Resolution.

Section 2: That it approves and authorizes the execution, by the appropriate City officials, of Amendment Number 13 to the Landscape Inclusive Memorandum of Agreement with the Florida Department of Transportation, together with such non-material changes as may be acceptable to the City Manager and approved as to form and legal sufficiency by the City Attorney.

Section 3: That this Resolution shall be in full force and effect immediately upon its passage and adoption.

A RESOLUTION OF THE CITY COMMISSION OF THE CITY OF HOLLYWOOD FLORIDA, APPROVING AND AUTHORIZING THE APPROPRIATE CITY OFFICIALS TO EXECUTE AMENDMENT NUMBER 13 TO THE STATE OF FLORIDA DEPARTMENT OF TRANSPORTATION LANDSCAPE INCLUSIVE MAINTENANCE MEMORANDUM OF AGREEMENT FOR MAINTENANCE OF THE LANDSCAPE IMPROVEMENTS ON THE HOLLYWOOD BOULEVARD-STATE ROAD 7 MOBILITY HUB AND STATE ROAD 7 LINEAR PARK PROJECTS.

PASSED AND ADOPTED this 31 day of August, 2022.

  
_____  
JOSH LEVY, MAYOR

ATTEST:

  
_____  
PATRICIA A. CERNY, MMC  
CITY CLERK

APPROVED AS TO FORM AND LEGAL SUFFICIENCY for the use and reliance of the City of Hollywood, Florida, only.

  
_____  
DOUGLAS R. GONZALES  
CITY ATTORNEY