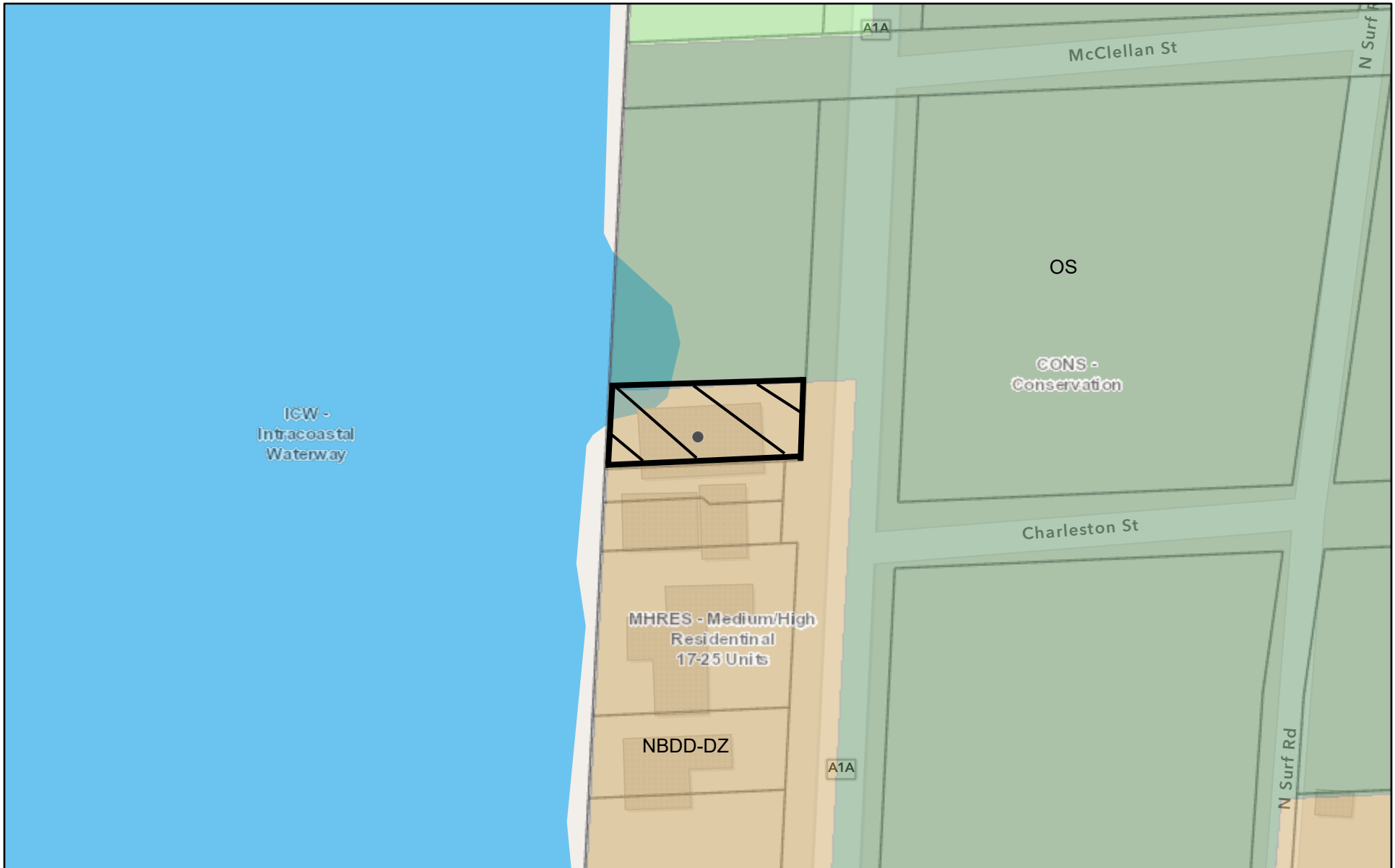








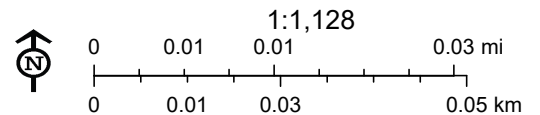
ATTACHMENT B

LAND USE AND
ZONING MAP



Legend

-  Streets
-  Subject Property
-  Land Use - MHRES
-  Land Use - CONS
-  Zoning - NBDD-DZ
-  Zoning - OS



Esri Community Maps Contributors, FDEP, © OpenStreetMap, Microsoft, Esri, TomTom, Garmin, SafeGraph, GeoTechnologies, Inc, METI/NASA,

ArcGIS Web AppBuilder