

RESOLUTION NO. R-2017-207

A RESOLUTION OF THE CITY COMMISSION OF THE CITY OF HOLLYWOOD, FLORIDA, AUTHORIZING THE APPROPRIATE CITY OFFICIALS TO EXECUTE THE ATTACHED AMENDMENT NUMBER FIVE (5) TO STATE OF FLORIDA DEPARTMENT OF TRANSPORTATION (FDOT) LANDSCAPE INCLUSIVE MEMORANDUM OF AGREEMENT BETWEEN FDOT AND THE CITY OF HOLLYWOOD (CITY) TO MAINTAIN LANDSCAPE AND STREETScape IMPROVEMENTS WITHIN THE FDOT'S HIGHWAY FACILITIES MADE WITHIN THE MEDIANS, OUTSIDE THE TRAVEL WAY AND TO THE TRAVEL WAY (IF APPLICABLE) THAT ARE BEING MADE AT THE REQUEST OF THE CITY OF HOLLYWOOD.

WHEREAS, the City Commission desires to beautify the public rights-of-way within the City of Hollywood to include State Highway facilities; and

WHEREAS, on February 26, 2013, FDOT and the City entered into a Landscape Inclusive Maintenance Agreement for the purpose of maintaining the landscape improvements by the City on various FDOT roads; and

WHEREAS, FDOT has jurisdiction over State Road 7 (441) as a part of the State Highway System, as described in Exhibit A, to the attached Amendment Number Five (5) to the Landscape Inclusive Memorandum of Agreement ("Amendment"), which traverses through the corporate limits of the City of Hollywood; and

WHEREAS, it is the intent of FDOT and the City that FDOT's highway facilities that contain landscape and/or streetscape improvements made within the medians, outside the travel lane and to the travel lane, which improvements were requested by the City, will be maintained by the City; and


WHEREAS, as a part of this inclusive agreement, FDOT and the City seek to have the City maintain landscape and streetscape improvements which are described in Exhibit B of the Amendment;

NOW, THEREFORE, BE IT RESOLVED BY THE CITY COMMISSION OF THE CITY OF HOLLYWOOD, FLORIDA:

Section 1: That it hereby approves and authorizes the execution, by the appropriate City officials, of the attached Amendment Number Five (5) to the State of Florida Landscape Inclusive Maintenance Memorandum of Agreement between the Florida Department of Transportation and the City of Hollywood, together with such non-material changes as may be subsequently agreed to by the City Manager and approved as to form and legality by the Acting City Attorney.


Section 2: That this resolution shall be in full force and effect immediately upon its passage and adoption.

PASSED AND ADOPTED this 3 day of July, 2017.



JOSH LEVY, MAYOR

ATTEST:



PATRICIAN A. CERNY, MMC
CITY CLERK

APPROVED AS TO FORM AND LEGALITY
For the Use and Reliance of the
City of Hollywood, Florida, only.



ALAN FALLIK, ACTING CITY ATTORNEY *DR*

SECTION No. 86100
S.R. No.(s): 7
FM No: 227775-3-52-01
COUNTY: Broward

**DISTRICT FOUR (4) AMENDMENT NUMBER FIVE (5) TO STATE OF FLORIDA
DEPARTMENT OF TRANSPORTATION LANDSCAPE INCLUSIVE
MEMORANDUM OF AGREEMENT**

THIS AMENDMENT Number Five (5) to the Agreement dated **February 26, 2013** made and entered into this _____ day of _____ 20____ by and between the State of Florida Department of Transportation hereinafter called the DEPARTMENT and the **CITY OF HOLLYWOOD**, a municipal subdivision of the State of Florida, hereinafter called the AGENCY.

W I T H N E S S E T H

WHEREAS, the parties entered into the Landscape Inclusive Maintenance of Agreement dated, **February 26, 2013** for the purpose of maintaining the landscape improvements by the AGENCY on various roads including **State Road 7 (US 441)**; and,

WHEREAS, the DEPARTMENT and the AGENCY have agreed to add additional landscape to be installed on **State Road (US 441)** in accordance with the above referenced Agreement; and,

NOW THEREFORE, for and in consideration of mutual benefits that flow each to the other, the parties covenant and agree as follows:

1. Pursuant to page 5, paragraph 7 of the Landscape Inclusive Maintenance Memorandum of Agreement including **State Road 7 (US 441)** dated **February 26, 2013**, the DEPARTMENT has decided to construct additional landscape improvements or to modify an improvement located as indicated in **Exhibit "A"**, State Road 7 (US 441) from Pembroke Road (M.P. 1.56) to North of Farragut Drive at the boundary line between the City of Hollywood and the Seminole Tribe (M.P. 4.34), City of Hollywood includes medians, linear parks and landscape area (between the roadway and the right of way line). In accordance with the plans attached as **Exhibit "B"**.
2. The **AGENCY** shall agree to maintain the landscape improvements including landscape maintenance of the dry retention ponds in the Inclusive Agreement described above and as provided in accordance with the attached as Maintenance Plan, "**Exhibit C**", and Pond Maintenance, "**Exhibit E**".
3. The DEPARTMENT agrees to enter into a contract to have installed said landscape improvements for an amount as indication in **Exhibit "D"** not to exceed **\$1,767,857.22**.

Except as modified by this Amendment, all terms and conditions of the original Agreement and all Amendments thereto shall remain in full force and effect.

LIST OF EXHIBITS

- Exhibit A - Landscape Improvements Limits and Maintenance Boundaries and Location Map
- Exhibit B - Landscape Improvement Plans
- Exhibit C - Maintenance Plan for Landscape Improvements
- Exhibit D - Cost Estimate
- Exhibit E - Pond Maintenance

In Witness whereof, the parties hereto have executed with this Amendment effective the ____ day _____ year written and approved.

CITY OF HOLLYWOOD

By: _____
Chairperson/Mayor/City Manager

Attest: _____ (SEAL)
Clerk

Legal Review _____ Date _____

STATE OF FLORIDA
DEPARTMENT OF TRANSPORTATION

By: _____
Transportation Development Director

Attest: _____ (SEAL)
Executive Secretary

Legal Review _____ Date _____
_____ Office of the General Counsel

SECTION No.: 86100
S.R. No.(s): 7
FM No: 227775-3-52-01
COUNTY: Broward

EXHIBIT A

LANDSCAPE IMPROVEMENTS PROJECT LIMITS

MAINTENANCE BOUNDARIES LIMITS AND LOCATION BOUNDARIES MAP

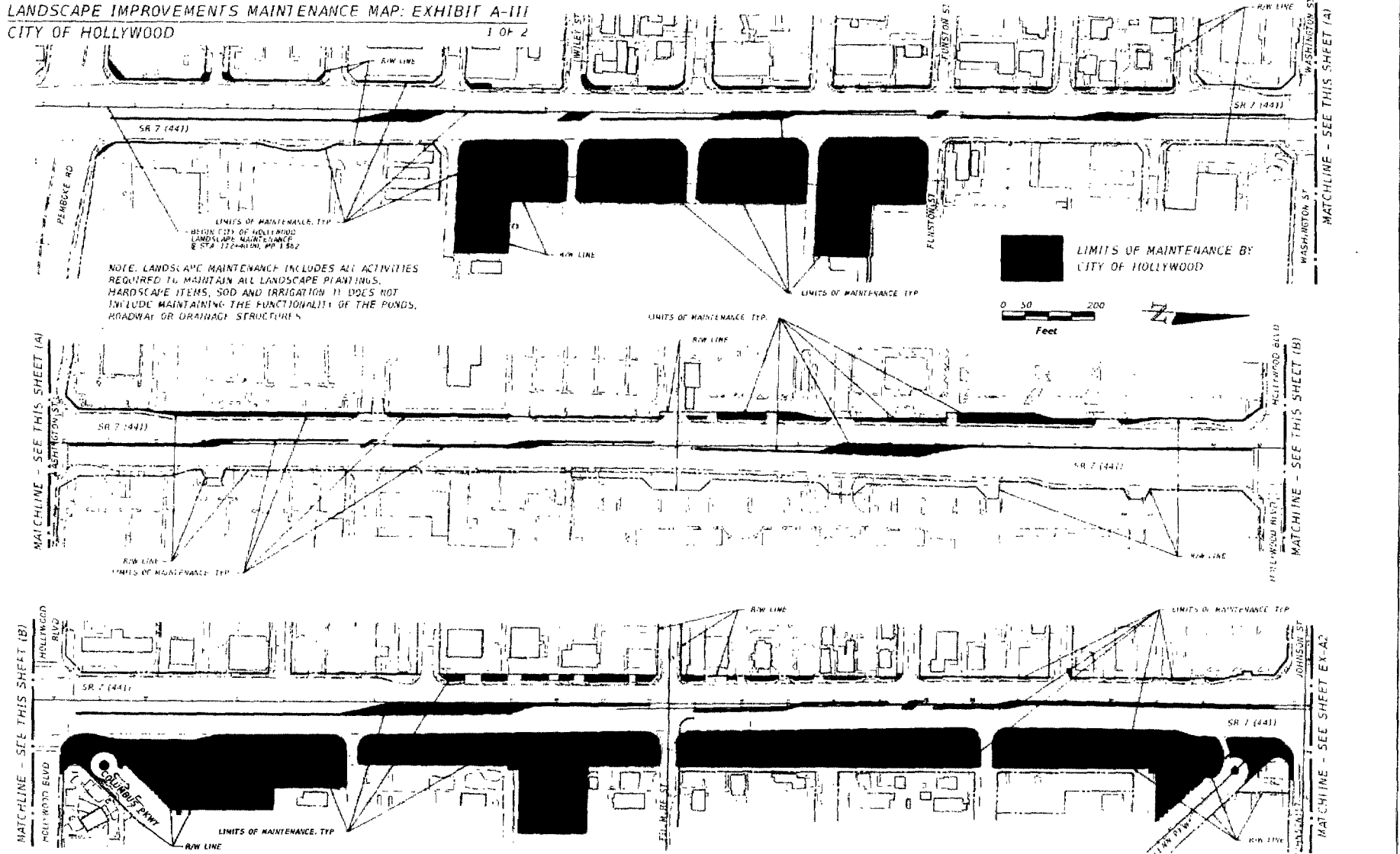
- I. INCLUSIVE LIMITS OF LANDSCAPE IMPROVEMENTS MAINTENANCE FOR THE ROADWAY FOR STATE ROAD 7 (US 441):
Section 86100000
(State Road 824/Pembroke Road) M.P. 1.56 to (515' North of Farragut Street) M.P. 4.34

- II. LANDSCAPE IMPROVEMENTS MAINTENANCE LIMITS AND MAINTENANCE BOUNDARIES MAP FOR THIS PROJECT:
State Road 7 (US 441) from Pembroke Road (M.P. 1.56) to North of Farragut Drive at the boundary line between the City of Hollywood and the Seminole Tribe (M.P. 4.34)
City of Hollywood includes medians, linear parks and landscape area (between the roadway and the right of way line)

*All limits of the original agreement and amendments shall apply

Please See Attached

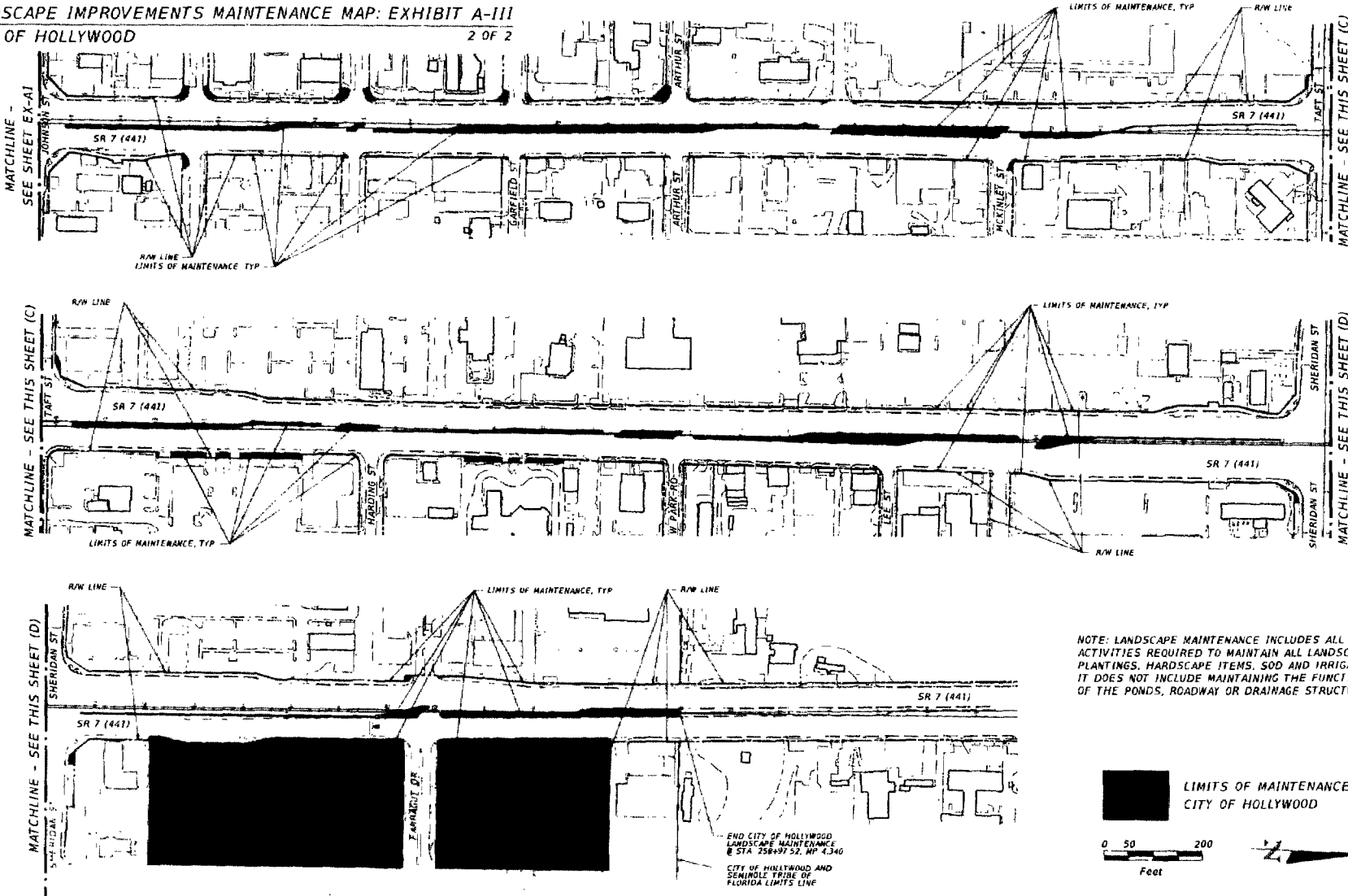
LANDSCAPE IMPROVEMENTS MAINTENANCE MAP: EXHIBIT A-III
CITY OF HOLLYWOOD 1 OF 2



REVISIONS		DATE	DESCRIPTION	Landscape Services of Beverly Roberts + Corbett, P.A. #1067 Cotleur & Hearing, Inc. 1939 Commerce Place Suite 1 Naples, Florida 34108 981 741-6336 Fax 981 747-1327 City of AUST. LC 02/02/20	STATE OF FLORIDA DEPARTMENT OF TRANSPORTATION			LANDSCAPE IMPROVEMENTS MAINTENANCE MAP	SHEET NO EX A1
DATE	DESCRIPTION				ROAD NO.	COUNTY	FINANCIAL PROJECT ID		
				SR 7	BROWARD	227774-3-52 01			

DATE: 11/11/01

LANDSCAPE IMPROVEMENTS MAINTENANCE MAP: EXHIBIT A-III
 CITY OF HOLLYWOOD 2 OF 2



NOTE: LANDSCAPE MAINTENANCE INCLUDES ALL ACTIVITIES REQUIRED TO MAINTAIN ALL LANDSCAPE PLANTINGS, HARDSCAPE ITEMS, SOD AND IRRIGATION. IT DOES NOT INCLUDE MAINTAINING THE FUNCTIONALITY OF THE PONDS, ROADWAY OR DRAINAGE STRUCTURES.

END CITY OF HOLLYWOOD
 LANDSCAPE MAINTENANCE
 @ STA 258+97.52, MP 4.340
 CITY OF HOLLYWOOD AND
 SEMINOLE TRIBE OF
 FLORIDA LIMITS LINE

REVISIONS		DESCRIPTION	Landscape Architect Of Record: Robert J. Cotleur, P.L.A. #1067 Cotleur & Hearing, Inc. 1934 Commerce Lane Suite 1 Jupiter, Florida 33458 561-747-6336 Fax 561-747-1377 Cert of Auth LC-C000239	STATE OF FLORIDA DEPARTMENT OF TRANSPORTATION			LANDSCAPE IMPROVEMENTS MAINTENANCE MAP	SHEET NO. EX-A2
DATE	DESCRIPTION			ROAD NO.	COUNTY	FINANCIAL PROJECT ID		
			SR 7	BROWARD	227774-3-52-01			

SUSERS STAGES STINES FILES

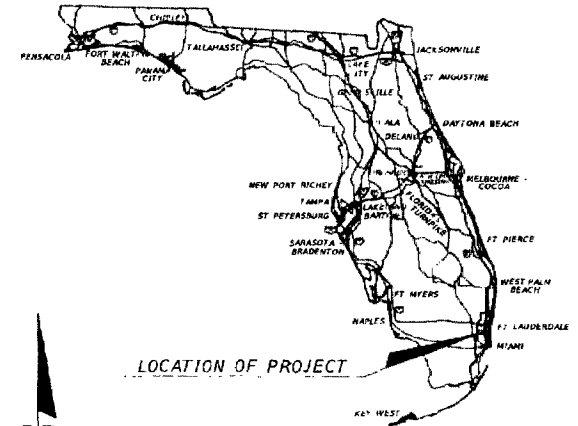
CONTRACT PLANS COMPONENTS
LANDSCAPE PLANS

STATE OF FLORIDA
DEPARTMENT OF TRANSPORTATION

CONTRACT PLANS

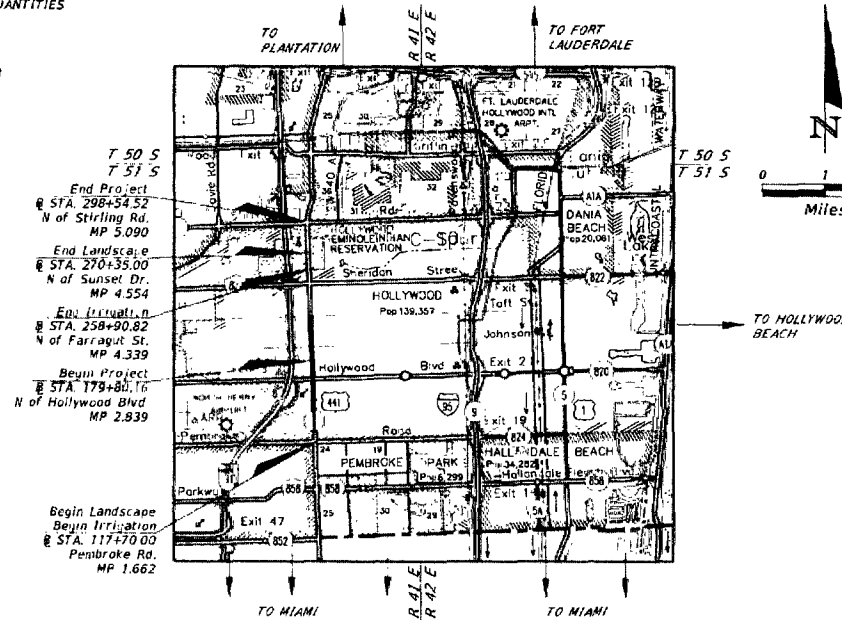
FINANCIAL PROJECT ID 227775-3-52-01
BROWARD COUNTY (86100)
STATE ROAD NO. 7

LANDSCAPE PLANS



INDEX OF LANDSCAPE PLANS

SHEET NO.	SHEET DESCRIPTION
LD-1	KEY SHEET
LD-2	SIGNATURE SHEET
LD-3	SUMMARY OF PAY ITEMS
LD-4 TO LD-8	TABULATION OF QUANTITIES AND PLANT SCHEDULE
LD-9	SUMMARY OF QUANTITIES
LD-10	LANDSCAPE PROJECT NOTES
LD-11 TO LD-12	LANDSCAPE DETAILS
LD-13 TO LD-41	LANDSCAPE PLAN
LD-42A TO LD-42B	IRRIGATION LEGEND AND TABULATION OF QUANTITIES
LD-43	IRRIGATION PROJECT NOTES AND DETAILS
LD-44 TO LD-47	IRRIGATION DETAILS
LD-48 TO LD-76	IRRIGATION PLAN
LD-77 TO LD-78	STORM WATER POLLUTION PREVENTION PLAN
LD-79 TO LD-81	TRAFFIC CONTROL PLAN
LD-82	ELECTRICAL TABULATION OF QUANTITIES
LD-83	ELECTRICAL PROJECT NOTES
LD-84 TO LD-86	ELECTRICAL PLAN (1-3)



LOCATION OF PROJECT

LANDSCAPE PLANS
PROFESSIONAL OF RECORD:

ROBERT J. COTLEUR, R.I.A. 1067
COTLEUR & HEARINGS, INC
1934 COMMERCE LANE, SUITE 1
JUPITER, FL 33458
CONTRACT NO. C9277
CERTIFICATE OF AUTHORIZATION NO. LC-26000535

FDOT PROJECT MANAGER:
BRENT LEE-SHUE-LING, P.E.

GOVERNING DESIGN STANDARDS:
Florida Department of Transportation, FY 2018 Design Standards eBook (DSe9)
and applicable Design Standards Revisions (DSRs) at the following website:
<http://www.fdot.gov/rdesign/DesignStandards/Standards.shtm>

GOVERNING STANDARD SPECIFICATIONS:
Florida Department of Transportation, 2018 Standard Specifications
for Road and Bridge Construction at the following website:
<http://www.fdot.gov/programmanagement/Implemented/SpecBooks>


REVISIONS:

DATE	DESCRIPTION

CONSTRUCTION CONTRACT NO.	FISCAL YEAR	SHEET NO.
	18	LD-1

THE OFFICIAL RECORD OF THIS SHEET IS THE ELECTRONIC FILE DIGITALLY SIGNED AND SEALED UNDER RULE 61G00-1.001, F.A.C.

THIS DOCUMENT HAS BEEN DIGITALLY
SIGNED AND SEALED BY



Digitally signed by Robert J Cotleur
Date: 2017.04.12 13:41:34 -04'00'

PRINTED COPIES OF THIS DOCUMENT ARE
NOT CONSIDERED SIGNED AND SEALED
UNLESS THE SIGNATURE MUST BE VERIFIED
ON THE ELECTRONIC DOCUMENTS


COTLEUR & HEARING, INC.
1934 COMMERCE LANE, SUITE 1
JUPITER, FL 33458
PHONE: (561) 747-6336
VENDOR NO.: F47-1877271
CERTIFICATE OF AUTHORIZATION: LC-C000239
ROBERT J. COTLEUR, R.L.A. No. 1067

THE ABOVE NAMED PROFESSIONAL LANDSCAPE ARCHITECT SHALL BE
RESPONSIBLE FOR THE FOLLOWING SHEETS IN ACCORDANCE
WITH RULE 61G10-11.017, F.A.C.

LANDSCAPE PLANS

SHEET NO.	SHEET DESCRIPTION
LD-1	KEY SHEET
LD-2	SIGNATURE SHEET
LD-3	SUMMARY OF PAY ITEMS
LD-4 TO LD-8	TABULATION OF QUANTITIES AND PLANT SCHEDULE
LD-10	LANDSCAPE PROJECT NOTES
LD-11 TO LD-12	LANDSCAPE DETAILS
LD-13 TO LD-41	LANDSCAPE PLAN
LD-42A TO LD-42B	IRRIGATION LEGEND AND TABULATION OF QUANTITIES
LD-43	IRRIGATION PROJECT NOTES AND DETAILS
LD-44 TO LD-47	IRRIGATION DETAILS
LD-48 TO LD-76	IRRIGATION PLAN

THIS DOCUMENT HAS BEEN DIGITALLY
SIGNED AND SEALED BY



THE ABOVE NAMED PROFESSIONAL ENGINEER SHALL BE RESPONSIBLE FOR THE
FOLLOWING SHEETS IN ACCORDANCE WITH RULE 61G15-23.004, F.A.C.


PRINTED COPIES OF THIS DOCUMENT ARE
NOT CONSIDERED SIGNED AND SEALED
UNLESS THE SIGNATURE MUST BE VERIFIED
ON THE ELECTRONIC DOCUMENTS

ATKINS
320 WEST COMMERCIAL BLVD., SUITE 100
FT. LAUDERDALE, FL 33309
PHONE: (954) 733-7233
VENDOR NO.: F-590-896-138-001
CERTIFICATE OF AUTHORIZATION No. 24
RAUL L. ANDUJAR, P.E. No. 62989

LANDSCAPE PLANS

SHEET NO.	SHEET DESCRIPTION
LD-2	SIGNATURE SHEET
LD-9	SUMMARY OF QUANTITIES
LD-77 TO LD-78	STORMWATER POLLUTION PREVENTION PLAN
LD-79 TO LD-81	TRAFFIC CONTROL PLAN

THIS DOCUMENT HAS BEEN DIGITALLY
SIGNED AND SEALED BY



THE ABOVE NAMED PROFESSIONAL ENGINEER SHALL BE RESPONSIBLE FOR THE
FOLLOWING SHEETS IN ACCORDANCE WITH RULE 61G15-23.004, F.A.C.

PRINTED COPIES OF THIS DOCUMENT ARE
NOT CONSIDERED SIGNED AND SEALED
UNLESS THE SIGNATURE MUST BE VERIFIED
ON THE ELECTRONIC DOCUMENTS

ATKINS NORTH AMERICA, INC.
2001 NORTHWEST 107TH AVENUE
MIAMI, FLORIDA 33172
(305) 592-7275
FBPE CERTIFICATE OF AUTHORIZATION NO. 24
PEDRO L. TREVIN, P.E. NO. 15309

LANDSCAPE PLANS

SHEET NO.	SHEET DESCRIPTION
LD-2	SIGNATURE SHEET
LD-82	ELECTRICAL TABULATION OF QUANTITIES
LD-83	ELECTRICAL PROJECT NOTES
LD-84 TO LD-86	ELECTRICAL PLAN (1-3)

REVISIONS		DESCRIPTION	STATES OF FLORIDA DEPARTMENT OF TRANSPORTATION			SHEET NO.
DATE	DESCRIPTION		ROAD NO.	COUNTY	FINANCIAL PROJECT ID	
			SR 7	BROWARD	227775-3-52-01	LD-2
		COTLEUR & HEARING, INC. 1934 Commerce Lane Suite 1 Jupiter, Florida 33458 561-747-6336 Fax: 561-747-1377 Cert. of Auth. LC-L000239				

SIGNATURE SHEET

02:55:2018 15:21:02 PM

FLORIDA DEPARTMENT OF TRANSPORTATION PROJECT SUMMARY OF PAY ITEMS FOR PROJECT: 227775-3-52-01					
LEAD PROJECT : 227775-3-52-01		DISTRICT : 04		COUNTY/SECTION : 8610000	
PROJECT(S) : 22777535201			COUNTY : BROWARD		
0200 SUMMARY OF ROADWAY					
SPC	ALT	ITEM NUMBER	ITEM DESCRIPTION	UNIT	22777535201 QUANTITY TOTAL
		0999- 2-	LUMP SUM CONTRACT, ALTERNATIVE BIDDING 22777535201	LS	1.000
		0999- 25-	INITIAL CONTINGENCY AMOUNT, DO NOT BID 22777535201	LS	1.000 N

PAY ITEM NOTES

999-2 LUMP SUM CONTRACT; ALL OTHER PAY ITEM NUMBERS SHOWN IN THE CONTRACT PLANS ARE PROVIDED ONLY FOR THE PURPOSE OF DESCRIBING THE WORK TO BE PERFORMED. PAY ITEM DESCRIPTIONS ARE FOUND IN THE DEPARTMENT'S BASIS OF ESTIMATES MANUAL.

REFER TO TABULATION OF QUANTITIES FOR SUMMARY OF ALL OTHER PAY ITEMS.

REVISIONS DATE DESCRIPTION DATE DESCRIPTION				Landscape Architect of Record, Robert J Collier, RLA #1067 COTLEUR & HEARING, INC. 1934 Commerce Lane Suite 1 Jupiter, Florida 33458 561 747-6336 Fax 561-747-1377 Cert. of Auth. LC-C000239	STATE OF FLORIDA DEPARTMENT OF TRANSPORTATION			SUMMARY OF PAY ITEMS	SHEET NO. LD-3
ROAD NO.		COUNTY			FINANCIAL PROJECT ID				
SR 7		BROWARD		227775-3-52-01					

THE OFFICIAL RECORD OF THIS SHEET IS THE ELECTRONIC FILE DIGITALLY SIGNED AND SEALED UNDER RULE 61G10-11.01, F.A.C.

LANDSCAPE TABULATION OF QUANTITIES / PLANT SCHEDULE

PAY ITEM NO.	SYMBOL	DESCRIPTION	SIZE / REMARKS	NATIVE	MAX. MAINT SIZE	UNIT	SHEET NUMBERS										TOTAL THIS SHEET			
							LD-13		LD-14		LD-15		LD-16		LD-17		LD-18		PLAN	FINAL
							PLAN	FINAL	PLAN	FINAL	PLAN	FINAL	PLAN	FINAL	PLAN	FINAL	PLAN	FINAL	PLAN	FINAL
570-1-2	SOD1	<i>Paspalum notatum</i> - Bahia Sod		Y		SY											0			
	SOD2	<i>Stenotaphrum secundatum</i> 'Floratam' - St. Augustine Sod		N		SY				1955			1345				3,300			
580-1-1		SMALL PLANTS				LS											1			
	DT	<i>Dianella tasmanica</i> - Blueberry Flax Lily	#3 GAL, 1'x 1.5', 2' OC	N	NF/2								70			70	140			
	FG	<i>Ficus macrophylla</i> 'Green Island' - Green Island Ficus	#3 GAL, 1.5'x 1.5', 2' OC	N	3.2			200					70			60	330			
	IV	<i>Ilex vomitoria</i> 'Stokes Dwarf' - Dwarf Yaupon Holly	#3 GAL, 1'x 1', 2' OC	Y	2.2			55									55			
	JP	<i>Juniperus parsonii</i> - Parsons Juniper	#3 GAL, 1'x 1.5', 2' OC	N	NF/1.5								75				75			
	LN	<i>Liriope muscari</i> - Liriope	#1 GAL, 1'x 1', 2' OC	N	NF/2												0			
	MS	<i>Mimosa strigillosa</i> - Sunshine Mimosa	#1 GAL, 4" x 8", 1' OC	Y	NF/1			40									40			
	MU	<i>Muhlenbergia capillaris</i> - Muhly Grass	#3 GAL, 1.5'x 1', 2' OC	Y	NF/3												0			
	PD	<i>Podocarpus nacr</i> 'Pringles' or 'Meta' - Dwarf Podocarpus	#3 GAL, 1.5'x 1.5', 2' OC	N	2.5			110					90			90	290			
	PDT	<i>Podocarpus nacr</i> 'Mak' - Japanese Yew	#7 GAL, 3'x 2', 2.5' OC	N	8												0			
	SAV	<i>Schefflera arboricola</i> 'Trinette' - Dwarf Variegated Schefflera	#3 GAL, 1.5'x 1.5', 2.5' OC	N	3.5			40					45		25		110			
	SJ	<i>Stachytarpheta urticifolia</i> - Blue Porter Weed	#1 GAL, 1'x 1', 2' OC	N	3												0			
580-1-2		LARGE PLANTS				LS											1			
	BA	<i>Bulnesia arborea</i> - Verawood	12' OA x 6" SPREAD, 2" CAL, FULL	N	40												0			
	BC	<i>Butia capitata</i> - Pindo Palm	8' CT, SINGLE, DC, RP	N	NF/25			8					22				30			
	BN	<i>Bismarckia nobilis</i> 'Silver' - Silver Bismarck Palm	8' CT, SINGLE, RP, FF	N	NF/30								2		2		4			
	BRD	<i>Alcantarea imperialis</i> - Imperial Bromeliad	#7 GAL, 24" OA	N	NF/2.5												0			
	CES	<i>Conocarpus erectus</i> var. <i>sericeus</i> - Silver Buttonwood	10'x 6', MULTI, LIMB UP 3'	Y	15'					19							19			
	CLP	<i>Crinum augustum</i> 'Queen Emma' - Purple Crinum Lily	#15 GAL, 3'x 3', FULL	N	NF/4.5			14									14			
	CLG	<i>Clusia guttifera</i> - Small Leaf Clusia	10'x 6', TREE FORM, LIMB UP 3'	Y	20'												0			
	CCM	<i>Cocos nuc</i> 'Green Malayan' - Curved Malayan Coconut Palm	10', 14', 18' CT, (SEE PLAN), CURVED TRUNKS, FF	N	NF/50												0			
	CN	<i>Cocos nucifera</i> 'Green Malayan' - Malayan Coconut Palm	10', 14', 18' CT, (SEE PLAN), FF	N	NF/50					19			13				32			
	CS	<i>Cassia surattensis</i> - Cassia	8-10' OA x 5" SPREAD, 1.5" CAL	N	15'												0			
	DR	<i>Delonix regia</i> - Royal Poinciana	16' OA x 8" SPREAD, 5" CAL	N	40'					8			5				13			
	HL	<i>Hyophorbe lageniculis</i> - Bottle Palm	8' OA, SINGLE, FF	N	NF/12												0			
	HV	<i>Hyophorbe verschaffeltii</i> - Spindie Palm	8' OA, SINGLE, FF	N	NF/12												0			
	JAM	<i>Jatropha integerrima</i> - Jatropha	6' OA x 4" SPREAD, MULTI, LIMB UP 2'	N	12'												0			
	JAT	<i>Jatropha integerrima</i> - Jatropha	4' x 3', BUSH FORM, 4' OC	N	6'												0			
	LD	<i>Livistonia deciensis</i> - Ribbon Palm	12-14' CT, SINGLE, DC, MATCHED, FF	N	NF/35'					20			20				40			
	LIN	<i>Lagerstroemia indica</i> 'Muskogee' - Lavendar Crepe Myrtle	12' OA x 6" SPREAD, MULTI, LIMB UP 5', FF	N	15'					12			20				32			
	LIT	<i>Lagerstroemia indica</i> 'Tuskegee' - Dark Pink Crepe Myrtle	12' OA x 6" SPREAD, MULTI, LIMB UP 5', FF	N	15'												0			
	LJ	<i>Ligustrum japonicum</i> - Ligustrum Tree Form	8' OA/7' SPRD., LIMB UP 3'	N	15'			3									3			
	LL	<i>Latania loddigesii</i> - Blue Lukan Palm	10' OA, SINGLE, FF	N	NF/20'												0			
	LS	<i>Lagerstroemia speciosa</i> - Queen's Crepe Myrtle	14' OA x 6" SPREAD, 2" CAL, FULL	N	NF/35'					7							7			
	MG	<i>Magnolia grandiflora</i> 'Bracken' - Bracken Magnolia	14' - 16' x 7', 4.5" CAL	N	40'/NF					10			6				16			
	PDU	<i>Peltoporum dubium</i> - Yellow Poinciana	16' OA x 7" SPREAD, 4" CAL	N	40'												0			
	PEA	<i>Ptychosperma elegans</i> - Solitaire Palm	MIN 12' CT, SINGLE, MAX 4" CAL, FF	N	NF/25'					17			4				23			
	PEA3	<i>Ptychosperma elegans</i> - Triple Solitaire Palm	MIN 10' CT (ALL STEMS), TRIPLE	N	NF/25'												0			
	PHC	<i>Phoenix canariensis</i> - Canary Island Date Palm	13' CT, FF, DC, MATCHED	N	NF/40'												0			
	PHM	<i>Phoenix dactylifera</i> 'Medjool' - Medjool Date Palm	13', 17', 21' CT, (SEE PLAN), DC, FF	N	NF/50'					3			3				9			
	PR	<i>Phoenix roebelenii</i> - Pygmy Date Palm	8' OA, DOUBLE, FF, MATCHED	N	NF/12'					2							2			
	QV	<i>Quercus virginiana</i> - Live Oak	16' OA x 6" SPREAD, 3" CAL, FULL 5" CT	Y	50'					2							2			
	RM1	<i>Ravenala madagascariensis</i> - Traveler's Palm	22' - 24' OA, FIELD GROWN, SPECIMEN	N	NF/40'												0			
	RM2	<i>Ravenala madagascariensis</i> - Traveler's Palm	14' - 16' OA, #100 GAL	N	NF/40'												0			
	SP	<i>Sabal palmetto</i> - Sabal Palmetto	12', 16', 20', 24' CT, (SEE PLAN), SLICK, REGEN	Y	NF/50'					6			28		18		73			
	TR	<i>Thrinax radiata</i> - Thatch Palm	8' OA SINGLE, FF	Y	NF/15'												0			
	VM3	<i>Veitchia montgomeryana</i> - Montgomery Palm	MIN 14' CT (ALL STEMS), TRIPLE, FF	N	NF/40'								2				3			
	VM2	<i>Veitchia montgomeryana</i> - Montgomery Palm	MIN 14' CT (ALL STEMS), DOUBLE, FF	N	NF/40'												0			
	VM2B	<i>Veitchia montgomeryana</i> - Montgomery Palm	24' CT (STAGGER HEADS MIN 5'), DOUBLE, FF (SEE PLANS)	N	NF/40'												0			
	VM	<i>Veitchia montgomeryana</i> - Montgomery Palm	14' CT, SINGLE, FF	N	NF/40'								20				20			
590-70		IRRIGATION SYSTEM				LS											1			
639-1-22		ELECTRIC SERVICE				LS											1			

ABBREVIATION KEY: CAL=CALIPER, CT=CLEAR TRUNK, DC=DIAMOND CUT TRUNK, FF=FLORIDA FANCY GRADE, GAL=GALLON SIZE, LS=LUMP SUM, MAINT=MAINTAINED, MAX=MAXIMUM, MIN=MINIMUM, MULTI=MULTIPLE STEMS, NF=NATURAL FORM, N=NO, OA=OVERALL HEIGHT, OC=ON CENTER, REGEN= REGENERATED ROOTS, RP=ROOT PRUNED (MIN 60 DAYS), SY=SQUARE YARD, Y=YES

REVISIONS				DESCRIPTION	STATE OF FLORIDA DEPARTMENT OF TRANSPORTATION			SHEET NO.
DATE	DESCRIPTION	DATE	ROAD NO.		COUNTY	FINANCIAL PROJECT ID	TABULATION OF QUANTITIES AND PLANT SCHEDULE	
			SR 7		BROWARD	227775-3-52-01		

Landscape Architect Of Record: Robert J. Collier, PLA #1067
 COTLEUR & HEARING, INC
 1934 Commerce Lane Suite 1
 Jupiter, Florida 33458
 561-747-6336 Fax 561-747-1377
 Cert. of Auth. LC-0002939

TABULATION OF QUANTITIES AND PLANT SCHEDULE

THE OFFICIAL RECORD OF THIS SHEET IS THE ELECTRONIC FILE DIGITALLY SIGNED AND SEALED UNDER RULE 61D02.001, F.A.C.

09/18/09

4/12/2017

12:02:36 PM

F:\PROJECTS\TODD\227775\3201 - SR 7\Rev\MontgomeryTABLUD01.dgn

LANDSCAPE TABULATION OF QUANTITIES / PLANT SCHEDULE

PAY ITEM NO.	SYMBOL	DESCRIPTION	SIZE / REMARKS	NATIVE	MAX. MAINT. SIZE	UNIT	SHEET NUMBERS								TOTAL THIS SHEET					
							LD-19		LD-20		LD-21		LD-22		LD-23		LD-24		PLAN	FINAL
							PLAN	FINAL	PLAN	FINAL	PLAN	FINAL	PLAN	FINAL	PLAN	FINAL	PLAN	FINAL		
570-1-2	SOD1	Paspalum notatum - Bahia Sod		Y		SY											0	0		
	SOD2	Stenotaphrum secundatum 'Floratam' - St. Augustine Sod		N		SY											1280	1,280		
580-1-1		SMALL PLANTS				LS														
	DT	Dianella tasmanica - Blueberry Flax Lily	#3 GAL, 1'x 1.5', 2' OC	N	NF/2	40												109	149	
	FG	Ficus macrophylla 'Green Island' - Green Island Ficus	#3 GAL, 1.5'x 1.5', 2' OC	N	3/2	20			35			240						188	487	
	IV	Ilex vomitoria 'Stokes Dwarf' - Dwarf Yaupon Holly	#3 GAL, 1'x 1', 2' OC	Y	2/2													0	0	
	JP	Juniperus parsonii - Parsons Juniper	#3 GAL, 1'x 1.5', 2' OC	N	NF/1.5													0	0	
	LN	Liriope muscari - Liriope	#1 GAL, 1'x 1', 2' OC	N	NF/2													355	355	
	MS	Mimosa strigillosa - Sunshine Mimosa	#1 GAL, 4" x 8", 1' OC	Y	NF/1							130						110	110	
	MU	Muhlenbergia capillaris - Muhly Grass	#3 GAL, 1.5'x 1', 2' OC	Y	NF/3													150	150	
	PD	Podocarpus macr. 'Pringles' or 'Neta' - Dwarf Podocarpus	#3 GAL, 1.5'x 1.5', 2' OC	N	2.5	40			50			290						180	180	
	PDT	Podocarpus macr. 'Maki' - Japanese Yew	#7 GAL, 3'x 2', 2.5' OC	N	8													28	28	
	SAV	Schefflera arboricola 'Trinette' - Dwarf Variegated Schefflera	#3 GAL, 1.5'x 1.5', 2.5' OC	N	3.5				15			160						175	175	
	SJ	Stachytarpheta urticifolia - Blue Porter Weed	#1 GAL, 1'x 1', 2' OC	N	3'													0	0	
580-1-2		LARGE PLANTS				LS														
	BA	Bulnesia arborea - Verawood	12' OA x 6' SPREAD, 2' CAL, FULL	N	40'							6						6	6	
	BC	Butia capitata - Pindo Palm	8' CT, SINGLE, DC, RP	N	NF/25'							3						3	6	
	BN	Bismarckia nobilis 'Silver' - Silver Bismarck Palm	8' CT, SINGLE, RP, FF	N	NF/30'													0	0	
	BRO	Alcantarea imperialis - Imperial Bromeliad	#7 GAL, 24" OA	N	NF/2.5'													8	8	
	CES	Conocarpus erectus var. sericeus - Silver Buttonwood	10'x 6', MULTI, LIMB UP 3'	Y	15'													5	5	
	CLP	Crinum augustum 'Queen Emma' - Purple Crinum Lily	#15 GAL, 3'x 3', FULL	N	NF/4.5'													0	0	
	CLS	Clusia guttifera - Small Leaf Clusia	10'x 6', TREE FORM, LIMB UP 3'	Y	20'													7	7	
	CCN	Cocos nuc. 'Green Malayan' - Curved Malayan Coconut Palm	10', 14', 18' CT, (SEE PLAN), CURVED TRUNKS, FF	N	NF/50'													0	0	
	CN	Cocos nucifera 'Green Malayan' - Malayan Coconut Palm	10', 14', 18' CT, (SEE PLAN), FF	N	NF/50'													6	6	
	CS	Cassia surattensis - Cassia	8'-10' OA x 5' SPREAD, 1.5' CAL	N	15'													0	0	
	DR	Delonix regia - Royal Poinciana	16' OA x 8' SPREAD, 5' CAL	N	40'													7	7	
	NL	Hyophorbe lageniculis - Bottle Palm	8' OA, SINGLE, FF	N	NF/12'													1	1	
	HV	Hyophorbe verschaffeltii - Spindle Palm	8' OA, SINGLE, FF	N	NF/12'													3	3	
	JAM	Jatropha integerrima - Jatropha	6' OA x 4' SPREAD, MULTI, LIMB UP 2'	N	12'													7	7	
	JAT	Jatropha integerrima - Jatropha	4' x 3', BUSH FORM, 4' OC	N	6'													55	55	
	LD	Livistonia occipiens - Ribbon Palm	12'-14' CT, SINGLE, DC, MATCHED, FF	N	NF/35'													0	0	
	LIM	Lagerstroemia indica 'Muskegee' - Lavender Crepe Myrtle	12' OA x 6' SPREAD, MULTI, LIMB UP 5', FF	N	15'													7	7	
	LIT	Lagerstroemia indica 'Tuskegee' - Dark Pink Crepe Myrtle	12' OA x 6' SPREAD, MULTI, LIMB UP 5', FF	N	15'													3	3	
	LJ	Ligustrum japonicum - Ligustrum Tree Form	8' OA/7' SPRD, LIMB UP 3'	N	15'													0	0	
	LL	Latania loddigesii - Blue Latan Palm	10' OA, SINGLE, FF	N	NF/20'													3	3	
	LS	Lagerstroemia speciosa - Queen's Crepe Myrtle	14' OA x 6' SPREAD, 2' CAL, FULL	N	NF/35'													0	0	
	MG	Magnolia grandiflora 'Bracken' - Bracken Magnolia	14' - 16' x 7', 4.5' CAL	N	40'/NF													0	0	
	PDU	Peltophorum dubium - Yellow Poinciana	16' OA x 7' SPREAD, 4' CAL	N	40'													0	0	
	PEA	Ptychosperma elegans - Solitaire Palm	MIN 12' CT, SINGLE, MAX 4' CAL, FF	N	NF/25'	4		2				2						14	22	
	PEA3	Ptychosperma elegans - Triple Solitaire Palm	MIN 10' CT (ALL STEMS), TRIPLE	N	NF/25'													0	0	
	PHC	Phoenix canariensis - Canary Island Date Palm	13' CT, FF, DC, MATCHED	N	NF/40'													0	0	
	PHM	Phoenix dactylifera 'Medjool' - Medjool Date Palm	13', 17', 21' CT, (SEE PLAN), DC, FF	N	NF/50'							3						0	3	
	PR	Phoenix roebelenii - Pygmy Date Palm	8' OA, DOUBLE, FF, MATCHED	N	NF/12'													0	0	
	QV	Quercus virginiana - Live Oak	16' OA x 6' SPREAD, 3' CAL, FULL, 5' CT	Y	50'													0	0	
	RM1	Ravenala madagascariensis - Traveler's Palm	22' - 24' OA, FIELD GROWN, SPECIMEN	N	NF/40'													1	1	
	RM2	Ravenala madagascariensis - Traveler's Palm	14' - 16' OA, #100 GAL	N	NF/40'													2	2	
	SP	Sabal palmetto - Sabal Palmetto	12', 18', 20', 24' CT, (SEE PLAN), SLICK, REGEN	Y	NF/50'	24		15		9		15		12				7	82	
	TR	Thrinax radiata - Thatch Palm	8' OA SINGLE, FF	Y	NF/15'													5	5	
	VM3	Veitchia montgomeryana - Montgomery Palm	MIN 14' CT (ALL STEMS), TRIPLE, FF	N	NF/40'	1		1				2						5	9	
	VM2	Veitchia montgomeryana - Montgomery Palm	MIN 14' CT (ALL STEMS), DOUBLE, FF	N	NF/40'													0	0	
	VM2B	Veitchia montgomeryana - Montgomery Palm	24' CT (STAGGER HEADS MIN 5'), DOUBLE, FF (SEE PLANS)	N	NF/40'													2	2	
	VM	Veitchia montgomeryana - Montgomery Palm	14' CT, SINGLE, FF	N	NF/40'													0	0	
590-70		IRRIGATION SYSTEM				LS												1	1	
639-1-22		ELECTRIC SERVICE				LS												1	1	

ABBREVIATION KEY: CAL=CALIPER, CT=CLEAR TRUNK, DC=DIAMOND CUT TRUNK, FF=FLORIDA FANCY GRADE, GAL=GALLON SIZE, LS=LUMP SUM, MAINT=MAINTAINED, MAX=MAXIMUM, MIN=MINIMUM, MULTI=MULTIPLE STEMS, NF=NATURAL FORM, N=NO, OA=OVERALL HEIGHT, OC=ON CENTER, REGEN= REGENERATED ROOTS, RP=ROOT PRUNED (MIN 60 DAYS), SY=SQUARE YARD, Y=YES

DATE		REVISIONS		LANDSCAPE ARCHITECT OF RECORD, Robert J. Collier, RIA #1067	STATE OF FLORIDA DEPARTMENT OF TRANSPORTATION			SHEET NO. LD-5
DATE	DESCRIPTION	DATE	DESCRIPTION		ROAD NO.	COUNTY	FINANCIAL PROJECT ID	
				COTLEUR & HEARING, INC 1934 Commerce Lane Suite 1 Jupiter, Florida 33458 561-747-8336 Fax 561-747-1377 Cert. of Auth. LC-C089239	SR 7	BROWARD	227775-3-52-01	

TABULATION OF QUANTITIES AND PLANT SCHEDULE

THE OFFICIAL RECORD OF THIS SHEET IS THE ELECTRONIC FILE DIGITALLY SIGNED AND SEALED UNDER RULE 61C09-10.01, F.A.C.

LANDSCAPE TABULATION OF QUANTITIES / PLANT SCHEDULE

PAY ITEM NO.	SYMBOL	DESCRIPTION	SIZE / REMARKS	NATIVE	MAX. MAINT. SIZE	UNIT	SHEET NUMBERS												TOTAL THIS SHEET	
							LD-31		LD-32		LD-33		LD-34		LD-35		LD-36		PLAN	FINAL
							PLAN	FINAL	PLAN	FINAL	PLAN	FINAL	PLAN	FINAL	PLAN	FINAL	PLAN	FINAL	PLAN	FINAL
570-1-2	SOD1	Paspalum notatum - Bahia Sod		Y		SY												0		
		Sterotaphrum secundatum 'Floratum' - St. Augustine Sod		N		SY												0		
580-1-1		SMALL PLANTS				LS												1		
	DI	Dracopis tasmanica - Blueberry Flax Lily	43 GAL 1' x 1.5' x 2' OC	N	NF/2		545		30		60		25		110		180	950		
	FG	Ficus macrophylla Green Island - Green Island Ficus	43 GAL 1.5' x 1.5' x 2' OC	N	3.2				60		100				160		180	500		
	JV	Ilex vomitoria 'Stokes Dwarf' - Dwarf Yaupon Holly	43 GAL 1' x 1' x 2' OC	Y	2.2													0		
	JP	Juripetrus parsonii - Parsons Juniper	43 GAL 1' x 1.5' x 2' OC	N	NF/1.5		295							65		140		500		
	LM	Liriodendron muscari - Liriodendron	43 GAL 1' x 1' x 2' OC	N	NF/2													0		
	MS	Mimosa strictiloba - Sunshine Mimosa	43 GAL 4' x 8' x 1' OC	Y	NF/1		195		245		65		90		175		820	1,590		
	HU	Muhlenbergia capillaris - Muhly Grass	43 GAL 1.5' x 1' x 2' OC	Y	NF/3													0		
	PD	Podocarpus macr. 'Pringles' or 'Meta' - Dwarf Podocarpus	43 GAL 1.5' x 1.5' x 2' OC	N	2.5				45						90			135		
	PD7	Podocarpus macr. 'Maki' - Japanese Yew	43 GAL 3' x 2' x 2.5' OC	N	8													0		
	SAV	Schefflera arboricola 'Trine' - Dwarf Variegated Schefflera	43 GAL 1.5' x 1.5' x 2.5' OC	N	3.5				55		35				100			190		
	SJ	Stachytarpheta urticifolia - Blue Porter Wood	43 GAL 1' x 1' x 2' OC	N	3													0		
580-1-2		LARGE PLANTS				LS												1		
	BA	Bumelia arborea - Verawood	12' 0A x 8' SPREAD, 2' CAL. FULL	N	40'										3			3		
	BC	Bulbocaulis capitata - Pindo Palm	8' CT, SINGLE, DC, HP	N	NF/25													0		
	BN	Bismarckia nobilis 'Silver' - Silver Bismarck Palm	8' CT, SINGLE, RP, FF	N	NF/30									2				2		
	BRO	Alcantarea imperialis - Imperial Bromeliad	47 GAL 24" 0A	N	NF/2.5													0		
	CE5	Conocarpus erectus var. sericeus - Silver Buttonwood	12' x 6' MULTI, LIMB UP 3'	Y	15													0		
	CLP	Citrus aurantium Queen Emma - Purple Citrus Lily	41.5 GAL, 3' x 3', FULL	Y	NF/4.5		8								8			16		
	CLG	Clusia guttifera - Small Leaf Clusia	10' x 6', TREE FORM, LIMB UP 3'	Y	20													0		
	CCN	Cocos nuc. 'Green Malayan' - Curved Malayan Coconut Palm	10', 14', 18' CT. (SEE PLAN), CURVED TRUNKS, FF	N	NF/50'													0		
	CM	Cocos nucifera 'Green Malayan' - Malayan Coconut Palm	10', 14', 18' CT. (SEE PLAN), FF	N	NF/50'													0		
	CS	Cassia surattensis - Cassia	10'-10' 0A x 5' SPREAD, 1.5' CAL	N	15'													0		
	DR	Delonix regia - Royal Poinciana	16' 0A x 8' SPREAD, 5' CAL.	N	40'													0		
	HL	Hyophorbe jagenculata - Bottle Palm	8' 0A, SINGLE, FF	N	NF/12													0		
	HY	Hyophorbe verschaffeltii - Spindle Palm	8' 0A, SINGLE, FF	N	NF/12													0		
	JAM	Jatropha integrifolia - Jatropha	6' CA x 4' SPREAD, MULTI, LIMB UP 2'	N	12													0		
	JAT	Jatropha integrifolia - Jatropha	4' x 3' BUSH FORM, 4' OC	N	6													0		
	LD	Livistonia decipiens - Ribbon Palm	12'-14' CT, SINGLE, DC, MATCHED, FF	N	NF/35'													0		
	LIM	Lagerstroemia indica 'Muskegee' - Lavender Crepe Myrtle	12' 0A x 6' SPREAD, MULTI, LIMB UP 5', FF	Y	15													0		
	LIT	Lagerstroemia indica 'Muskegee' - Dark Pink Crepe Myrtle	12' 0A x 6' SPREAD, MULTI, LIMB UP 5', FF	Y	15													0		
	LJ	Ligustrum japonicum - Ligustrum Tree Form	8' 0A/7' SPRD, LIMB UP 3'	Y	15													0		
	LL	Lalania loddigesii - Blue Lalan Palm	10' 0A, SINGLE, FF	N	NF/20'													0		
	LS	Lagerstroemia speciosa - Queen's Crepe Myrtle	14' 0A x 6' SPREAD, 2' CAL, FULL	N	NF/35'													0		
	MG	Magnolia grandiflora 'Bracken' - Bracken Magnolia	14' - 16' x 7' 4.5' CAL	N	40'/NF													0		
	POU	Peltophorum aureum - Yellow Poinciana	16' 0A x 2' SPREAD, 4' CAL	N	40'													0		
	PEA	Ptychosperma elegans - Solitaire Palm	MIN 12' CT, SINGLE, MAX 4' CAL, FF	N	NF/25'		2		3		6			2		5		18		
	PEA3	Ptychosperma elegans - Triple Solitaire Palm	MIN 10' CT (ALL STEMS), TRIPLE	N	NF/25'													0		
	PHC	Phoenix canariensis - Canary Island Date Palm	13' CT, FF, DC, MATCHED	N	NF/40'													0		
	PHM	Phoenix dactylifera 'Medjool' - Medjool Date Palm	13', 17', 21' CT. (SEE PLAN), DC, FF	N	NF/50'										3			3		
	PR	Phoenix roebelenii - Pygmy Date Palm	8' 0A, DOUBLE, FF, MATCHED	N	NF/12													0		
	QV	Quercus virginiana - Live Oak	16' 0A x 6' SPREAD, 3' CAL, FULL, 5' CT	Y	50													0		
	RM1	Ravenea nanagascariensis - Traveler's Palm	22' - 24' 0A, FIELD GROWN SPECIMEN	N	NF/40'													0		
	RN2	Ravenea nanagascariensis - Traveler's Palm	14' - 16' 0A, #100 GAL	N	NF/40'													0		
	SP	Sabal palmetto - Sabal Palmetto	12', 16', 20', 24' CT. (SEE PLAN), SLICK, REGEN	Y	NF/50'													0		
	TR	Thrinax radiata - Thaten Palm	8' 0A, SINGLE, FF	Y	NF/15'													0		
	VM3	Veitchia montgomeryana - Montgomery Palm	MIN 14' CT (ALL STEMS), TRIPLE, FF	N	NF/40'					1						3		5		
	VM2	Veitchia montgomeryana - Montgomery Palm	MIN 14' CT (ALL STEMS), DOUBLE, FF	N	NF/40'							3						3		
	VM2B	Veitchia montgomeryana - Montgomery Palm	24' CT (STAGGER HEADS MIN 5'), DOUBLE, FF (SEE PLANS)	N	NF/40'													0		
	VM	Veitchia montgomeryana - Montgomery Palm	14' CT, SINGLE, FF	N	NF/40'													0		
590-70		IRRIGATION SYSTEM				LS												1		
639-1-22		ELECTRIC SERVICE				LS												1		

ABBREVIATION KEY: CAL=CALIPER, CT=CLEAR TRUNK, DC=DIAMOND CUT TRUNK, FF=FLORIDA FANCY GRADE, GAL=GALLON SIZE, LS=LUMP SUM, NATIVE=NATIVE, MAX=MAXIMUM, MIN=MINIMUM, MULTI=MULTIPLE STEMS, NF=NATURAL FORM, N=NO, 0A=OVERALL HEIGHT, OC=ON CENTER, REGEN=REGENERATED ROOTS, RP=ROOT PRUNED (MIN 60 DAYS), SY=SQUARE YARD, Y=YES

REVISIONS		DESCRIPTION		Landscape Architect: Robert T. Collier, P.L.A. #1007	STATE OF FLORIDA DEPARTMENT OF TRANSPORTATION			SHEET NO. LD-7
DATE	DESCRIPTION	DATE	DESCRIPTION		ROAD NO.	COUNTY	FINANCIAL PROJECT ID	
					SR 1	BROWARD	227775-3-52-01	

TABULATION OF QUANTITIES AND PLANT SCHEDULE

THE OFFICIAL RECORD OF THIS SHEET IS THE ELECTRONIC FILE DIGITALLY SIGNED AND SEALED UNDER RULE 63D03.001, F.A.C.

LANDSCAPE TABULATION OF QUANTITIES / PLANT SCHEDULE

PAY ITEM NO.	SYMBOL	DESCRIPTION	SIZE / REMARKS	NATIVE	MAX. MAINT. SIZE	UNIT	SHEET NUMBERS								TOTAL THIS SHEET		GRAND TOTAL			
							LD-37		LD-38		LD-39		LD-40		LD-41		PLAN	FINAL	PLAN	FINAL
							PLAN	FINAL	PLAN	FINAL	PLAN	FINAL	PLAN	FINAL	PLAN	FINAL				
570-1-2	SOD1	Paspalum notatum - Bahia Sod		Y		SY										0	0			
570-1-2	SOD2	Stenotaphrum secundatum 'Floratum' - St. Augustine Sod		N		SY										2,270	11,043			
580-1-1		SMALL PLANTS				LS										1	1			
	DT	Dianella tasmanica - Blueberry Flax Lily	#3 GAL, 1'x 1.5', 2' OC	N	NF/7				200		375					575	3,232			
	FG	Ficus macrophylla 'Green Island' - Green Island Ficus	#3 GAL, 1.5'x 1.5', 2' OC	N	3.2				20		140					160	3,234			
	IV	Ilex vomitoria 'Stokes Dwarf' - Dwarf Yaupon Holly	#3 GAL, 1'x 1', 2' OC	Y	2.2						65					65	890			
	JP	Juniperus parsonii - Parsons Juniper	#3 GAL, 1'x 1.5', 2' OC	N	NF/1.5				95							95	670			
	LM	Liriope muscari - Liriope	#1 GAL, 1'x 1', 2' OC	N	NF/7				770		360					1,130	2,220			
	MS	Mimosa strigillosa - Sunshine Mimosa	#1 GAL, 4" x 8", 1' OC	Y	NF/1				125		140					265	2,575			
	MU	Muhlenbergia capillaris - Muhly Grass	#3 GAL, 1.5'x 1', 2' OC	Y	NF/3											0	480			
	PD	Podocarpus macr. 'Pringles' or 'Meta' - Dwarf Podocarpus	#3 GAL, 1.5'x 1.5', 2' OC	N	2.5						130					130	1,225			
	PDT	Podocarpus macr. 'Haki' - Japanese Yew	#7 GAL, 3'x 2', 2.5' OC	N	8											0	138			
	SAV	Schefflera arboricola 'Trinette' - Dwarf Variegated Schefflera	#3 GAL, 1.5'x 1.5', 2.5' OC	N	3.5				70		205					275	1,178			
	SJ	Stachytarpheta urticifolia - Blue Porter Weed	#1 GAL, 1'x 1', 2' OC	N	3				50		50					100	100			
580-1-2		LARGE PLANTS				LS										1	1			
	BA	Butenia arborea - Yerawood	12' 0A x 6' SPREAD, 2' CAL, FULL	N	40				3		3					6	39			
	BC	Butia capitata - Pindo Palm	8' CT, SINGLE, OC, RP	N	NF/25											0	42			
	BM	Bismarckia nobilis 'Silver' - Silver Bismarck Palm	8' CT, SINGLE, RP, FF	N	NF/30						2					2	26			
	BR0	Alcantarea imperialis - Imperial Bromeliad	#7 GAL, 24" 0A	N	NF/2.5											0	27			
	CES	Conocarpus erectus var. sericeus - Silver Buttonwood	10'x 6', MULTI, LIMB UP 3'	Y	15				10		6					16	95			
	CLP	Crinum augustum 'Queen Emma' - Purple Crinum Lily	#15 GAL, 3'x 3', FULL	N	NF/4.5				6		6					12	65			
	CLG	Clusia guttifera - Small Leaf Clusia	10'x 6', TREE FORM, LIMB UP 3'	Y	20											0	4			
	CCN	Cocos nuc. 'Green Malayan' - Curved Malayan Coconut Palm	10', 14', 18' CT. (SEE PLAN), CURVED TRUNKS, FF	N	NF/50				20		15					35	25			
	CN	Cocos nucifera 'Green Malayan' - Malayan Coconut Palm	10', 14', 18' CT. (SEE PLAN), FF	N	NF/50											0	71			
	CS	Cassia surattensis - Cassia	8-10' 0A x 5' SPREAD, 1.5' CAL	N	15											0	4			
	DR	Delonix regia - Royal Poinciana	18' 0A x 8' SPREAD, 5" CAL	N	40				8		3					17	56			
	HL	Hyophorbe lageniculis - Bottle Palm	8' 0A, SINGLE, FF	N	NF/12											0	1			
	HV	Hyophorbe verschaffeltii - Spindle Palm	8' 0A, SINGLE, FF	N	NF/12											0	3			
	JAM	Jatropha integririma - Jatropha	6' 0A x 4' SPREAD, MULTI, LIMB UP 2'	N	12				8		8					16	92			
	JAT	Jatropha integririma - Jatropha	4' x 3', BUSH FORM, 4' OC	N	6											0	204			
	LD	Livistonia decipiens - Ribbon Palm	12-14' CT, SINGLE, DC, MATCHED, FF	N	NF/35				5		5					10	86			
	LIM	Lagerstroemia indica 'Muskogee' - Lavender Crepe Myrtle	12' 0A x 6' SPREAD, MULTI, LIMB UP 5' FF	N	15				5		5					10	63			
	LIT	Lagerstroemia indica 'Tuskegee' - Dark Pink Crepe Myrtle	12' 0A x 6' SPREAD, MULTI, LIMB UP 5' FF	N	15				15		5					20	48			
	LJ	Ligustrum japonicum - Ligustrum Tree Form	8' 0A/7' SPRD., LIMB UP 3'	N	15											0	3			
	LL	Lantana loddigesii - Blue Lantan Palm	10' 0A, SINGLE, FF	N	NF/20				6		5					11	14			
	LS	Lagerstroemia speciosa - Queen's Crepe Myrtle	14' 0A x 6' SPREAD, 2" CAL, FULL	N	NF/35				6		6					12	25			
	NG	Magnolia grandiflora 'Bracken' - Bracken Magnolia	14' - 16' x 7', 4.5' CAL	N	40/NF											0	16			
	PDU	Peitophorum dubium - Yellow Poinciana	16' 0A x 7' SPREAD, 4" CAL	N	40											0	3			
	PEA	Ptychosperma elegans - Solitaire Palm	MIN 12' CT, SINGLE, MAX 4" CAL, FF	N	NF/25						8					8	95			
	PEA3	Ptychosperma elegans - Triple Solitaire Palm	MIN 10' CT (ALL STEMS), TRIPLE	N	NF/25				10		10					20	20			
	PHC	Phoenix canariensis - Canary Island Date Palm	13' CT, FF, DC, MATCHED	N	NF/40											0	6			
	PHM	Phoenix dactylifera 'Medjool' - Medjool Date Palm	13', 17', 21' CT. (SEE PLAN), DC, FF	N	NF/50						3					3	28			
	PR	Phoenix roebelenii - Pygmy Date Palm	8' 0A, DOUBLE, FF, MATCHED	N	NF/12						2					2	4			
	QV	Quercus virginiana - Live Oak	16' 0A x 6' SPREAD, 3" CAL, FULL, 5' CT	Y	50											8	10			
	RM1	Ravenala madagascariensis - Traveler's Palm	22' - 24' 0A, FIELD GROWN, SPECIMEN	N	NF/40							5				0	1			
	RM2	Ravenala madagascariensis - Traveler's Palm	14' - 16' 0A, #100 GAL	N	NF/40											0	2			
	SP	Sabal palmetto - Sabal Palmetto	12', 16', 20', 24' CT. (SEE PLAN), SLICK, REGEN	Y	NF/50						3					15	216			
	TR	Thrinax radiata - Thatch Palm	8' 0A SINGLE, FF	Y	NF/15				6							6	30			
	VM3	Verticillium montgomeryana - Montgomery Palm	MIN 14' CT (ALL STEMS), TRIPLE, FF	N	NF/40						2					2	84			
	VM2	Verticillium montgomeryana - Montgomery Palm	MIN 14' CT (ALL STEMS), DOUBLE, FF	N	NF/40											0	3			
	VM2H	Verticillium montgomeryana - Montgomery Palm	24' CT (STAGGER HEADS MIN 5'), DOUBLE, FF (SEE PLANS)	N	NF/40											0	2			
	VM	Verticillium montgomeryana - Montgomery Palm	14' CT, SINGLE, FF	N	NF/40											0	20			
590-70		IRRIGATION SYSTEM				LS										1	1			
639-1-22		ELECTRIC SERVICE				LS										1	1			

ABBREVIATION KEY: CAL=CALIPER, CT=CLEAR TRUNK, DC=DIAMOND CUT TRUNK, FF=FLORIDA FANCY GRADE, GAL=GALLON SIZE, LS=LUMP SUM, MAINT.=MAINTAINED, MAX=MAXIMUM, MIN=MINIMUM, MULTI=MULTIPLE STEMS, NF=NATURAL FORM, N=NO, OA=OVERALL HEIGHT, OC=ON CENTER, REGEN=REGENERATED ROOTS, RP=ROOT PRUNED (MIN 60 DAYS), SY=SQUARE YARD, Y=YES

REVISIONS		DESCRIPTION	STATE OF FLORIDA DEPARTMENT OF TRANSPORTATION			SHEET NO.
DATE	DESCRIPTION		ROAD NO.	COUNTY	FINANCIAL PROJECT ID	
			SR 7	BROWARD	227775-3-52-01	LD-8

Landscape Architects of Record: Robert J. Collier, RLA #1057
 COTLEUR & HEARING, INC
 1934 Commerce Lane Suite 1
 Jupiter, Florida 33458
 561-747-6336 Fax 561-747-1377
 Cert. of Auth. LC-000239

TABULATION OF QUANTITIES AND PLANT SCHEDULE

THE OFFICIAL RECORD OF THIS SHEET IS THE ELECTRONIC FILE DIGITALLY SIGNED AND SEALED UNDER RULE 61G00-11.01, F.A.C.

LANDSCAPE PROJECT NOTES

1. NOT ALL OF THE PROPOSED PLANTING AREAS ARE IRRIGATED AND THE IRRIGATION SYSTEM MAY NOT BE FULLY OPERATIONAL AT THE TIME OF PLANTING. THEREFORE, HAND WATERING IS REQUIRED. COSTS FOR HAND WATERING OF PLANTINGS WILL BE INCLUDED IN THE LUMP SUM PROJECT COST.
2. SIGHT TRIANGLES SHOWN ON THESE PLANS ARE BASED ON A 45 MPH DESIGN SPEED, 6 LANE DIVIDED ROADWAY, DISTANCE 'dx' =625, CHANNELIZED DIRECTIONAL MEDIAN OPENINGS, DISTANCE 'dy' =430'. INTERSECTIONS LABELED AS 'SIGNALIZED' ON THESE PLANS ARE FULLY SIGNALIZED 24 HOURS A DAY AND ARE NOT PLACED IN FLASHING MODE AS A PART OF THEIR NORMAL OPERATION.
3. ALL TREES SHALL HAVE A MINIMUM 5' DIAMETER MULCH RING WHEN NOT LOCATED WITHIN A MULCH BED.
4. EXISTING BAHIA SOD WILL BE REMOVED IN ALL AREAS WHERE NEW FLORATAM SOD OR PLANTS ARE PROPOSED. ALL OTHER AREAS OF EXISTING BAHIA SOD ARE TO REMAIN. EXISTING BAHIA SOD TO REMAIN SHALL BE REPAIRED, AS NEEDED, AFTER LANDSCAPE AND IRRIGATION IMPROVEMENTS.
5. THE CONTACT FOR THE CITY OF HOLLYWOOD IS THE CITY LANDSCAPE ARCHITECT, MR. DALE BRYANT, (954) 921-3997.
6. CERTAIN PALM TREE SPECIES ARE SPECIFIED WITH MAXIMUM CALIPER DIMENSIONS TO ENSURE COMPLIANCE WITH INDEX #546 VISIBILITY CRITERIA. THESE MAXIMUM DIMENSIONS ARE ONLY REQUIRED WHEN THE TREE IS WITHIN THE LIMITS OF CLEAR SIGHT, AND WILL BE MEASURED FROM 2' TO 8.5' FROM ROADWAY GRADE.
7. BOTH THE CENTER LINE OF CONSTRUCTION AND SURVEY BASE LINE ARE SHOWN ON THE PLANS. ANY STATIONS PROVIDED IN THE PLANS REFER TO THE SURVEY BASELINE UNLESS OTHERWISE NOTED.

UTILITY PROVIDERS LIST

PROVIDER	CONTACT	PHONE
AT&T - DISTRIBUTION	OTIS KEEVE	954-723-2540
AT&T COMMUNICATIONS/FO	GREG JACOBSON	813-342-0512
BROWARD COUNTY TRAFFIC ENGINEERING	BRET HENDERSON	954-847-2702
BROWARD COUNTY WATER & SEWER	DAVE O'CONNOR	954-831-0910
CITY OF HOLLYWOOD DEPT OF PUBLIC UTILITIES	FENG JIANG	954-921-3930
COMCAST CABLE	LEONARD MAXWELL-NEWBOLD	954-447-8405
CROWN CASTLE	BRYANT LOWE	724-416-2193
ELAND ENGINEERING	CRIS BEAUDRY	954-847-1996
PEMBROKE PINES	KARL KENNEDY	954-518-9044
FLORIDA POWER & LIGHT - BROWARD (DIST.)	BYRON SAMPLE	954-321-2056
FLORIDA POWER & LIGHT - BROWARD (TRANS.)	GEORGE J BECK	561-904-3604
FLORIDA POWER & LIGHT - FIBERNET	DANNY HASKETT	305-552-2931
SUBURBAN PROPANE	JORGE YANES	305-635-4427
SYSTEM INTEGRATION & MAINTENANCE, INC.	MICHAEL COLLIER	305-624-1113
TECO PEOPLES GAS - SOUTH FLORIDA	MAX CHAMORRO	954-453-0812
TOWN OF DAVIES UTILITIES	LARRY DOUGHTY	954-327-3744
XO COMMUNICATION	ANTHONY KOWALESKI	305-356-3160

BCTED COMMUNICATION NOTES

THE AGENCY RESPONSIBLE FOR MAINTENANCE OF THE TRAFFIC SIGNALS AND RELATED COMMUNICATIONS EQUIPMENT IS THE BROWARD COUNTY TRAFFIC ENGINEERING DIVISION (BCTED). PROVIDE SUBMITAL DATA THAT IS COMPATIBLE WITH THE MAINTAINING AGENCY. PROVIDE THE MAINTAINING AGENCY'S REQUIRED EQUIPMENT AND VERIFY WITH THE MAINTAINING AGENCY PRIOR TO PURCHASING SUCH EQUIPMENT. BECOME FAMILIAR WITH AND COMPLY WITH BCTED'S INSPECTION PROCEDURES.

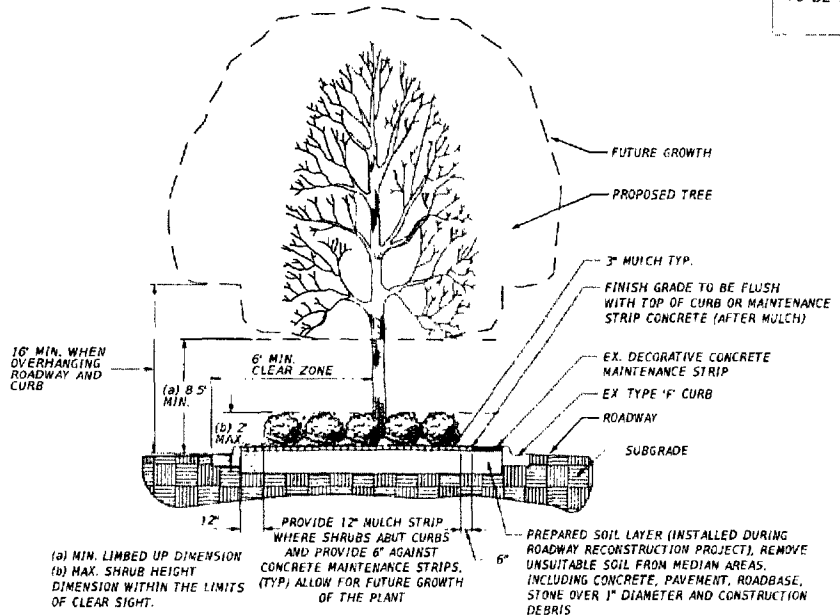
COPPER INTERCONNECT CABLE AND FIBER OPTIC CABLE NOTIFICATION CONTACT PERSON

WHEN COMMUNICATIONS TO AN INTERSECTION MUST BE DISRUPTED BY A CONTRACTOR TO PERFORM WORK, THE CONTRACTOR SHALL PROVIDE TWO DAY ADVANCE NOTICE IN WRITING TO THE BROWARD COUNTY TRAFFIC ENGINEERING DIVISION. THE NOTIFICATION SHALL BE CONVEYED VIA ELECTRIC MAIL (EMAIL) TO THE TRAFFIC SIGNAL TECHNICIAN III/ COMMUNICATIONS MANAGER AT teccommunications@broward.org. NOTIFICATION SHALL INCLUDE CONTACT PERSON, TELEPHONE NUMBER, PURPOSE, LOCATION AND DURATION. THE DISRUPTION SHALL LAST FOR NO MORE THAN THREE CONSECUTIVE BUSINESS DAYS. WHERE POSSIBLE, THE DISRUPTION SHALL BE DURING OFF PEAK HOURS BEGINNING AT 9:00 AM AND ENDING AT 3:00 PM.

REVISIONS				LANDSCAPE ARCHITECT OF RECORD: Robert J. Collier, RLA #1067 COTLEUR & HEARING, INC. 1934 Commerce Lane Suite 1 Jupiter, Florida 33458 561-747-6336 Fax: 561-747-1377 Cert. of Auth. LC-C009239	STATE OF FLORIDA DEPARTMENT OF TRANSPORTATION			LANDSCAPE PROJECT NOTES	SHEET NO. LD-10
DATE	DESCRIPTION	DATE	DESCRIPTION		ROAD NO.	COUNTY	FINANCIAL PROJECT ID		
					SR 7	BROWARD	227775-3-52-01		

THE OFFICIAL RECORD OF THIS SHEET IS THE ELECTRONIC FILE DIGITALLY SIGNED AND SEALED UNDER RULE 610.10(1), F.A.C.

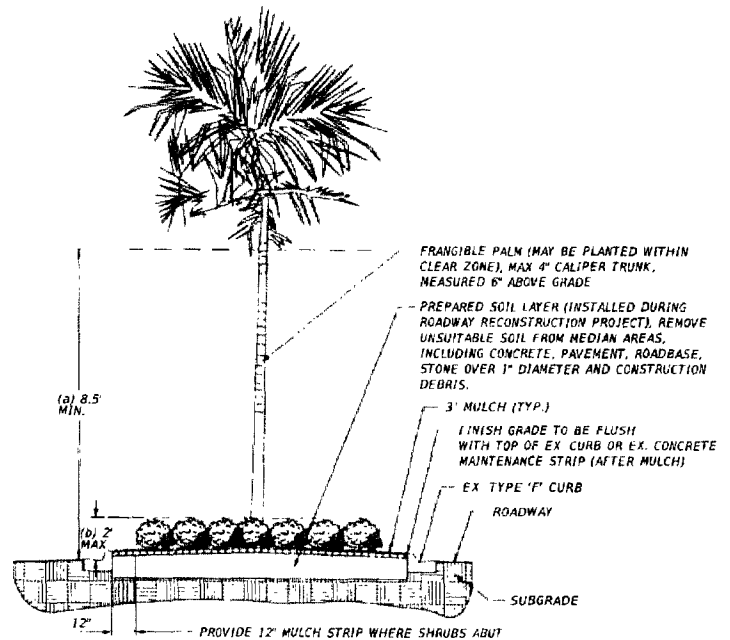
NOTE: ALL STAKING AND PLANTING DETAILS TO BE IN ACCORDANCE WITH INDEX #544 EXCEPT AS SHOWN HEREIN.



(a) MIN. LIMBED UP DIMENSION
(b) MAX. SHRUB HEIGHT DIMENSION WITHIN THE LIMITS OF CLEAR SIGHT.

TYPICAL MEDIAN SECTION

NOT TO SCALE



(a) MIN. CLEAR TRUNK DIMENSION
(b) MAX. SHRUB HEIGHT DIMENSION WITHIN THE LIMITS OF CLEAR SIGHT.

MEDIAN LANDSCAPE DETAIL - WITHIN CLEAR ZONE

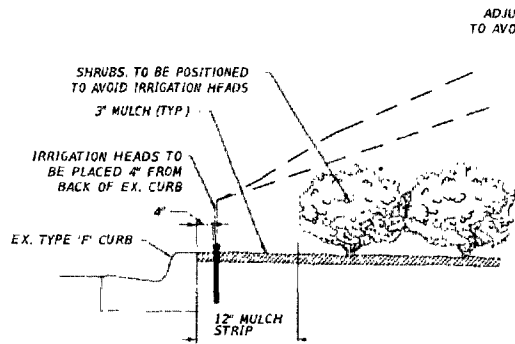
NOT TO SCALE

REVISIONS				DESCRIPTION	Landscape Architect Of Record: Robert J. Collier, P.L.A. #1067	STATE OF FLORIDA DEPARTMENT OF TRANSPORTATION			SHEET NO.
NO.	DATE	DESCRIPTION	ROAD NO.			COUNTY	FINANCIAL PROJECT ID		
						SR 7	BROWARD	227775-3-52-01	LD-11

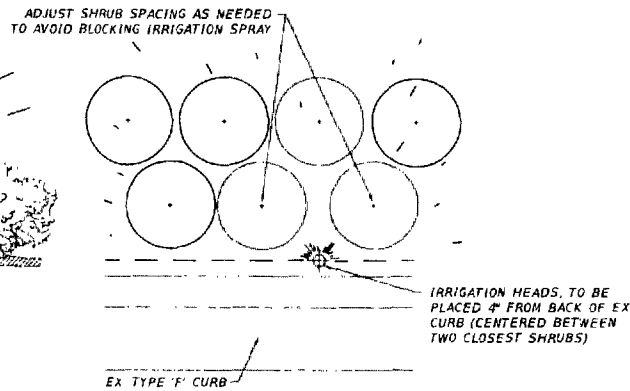
COTLEAR & HEARING, INC
1934 Commerce Lane Suite 1
Jupiter, Florida 33458
561-747-6336 Fax 561-747-1377
Cert. of Auth LC-C000239

LANDSCAPE DETAILS

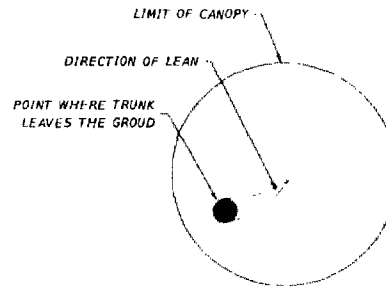
THE OFFICIAL RECORD OF THIS SHEET IS THE ELECTRONIC FILE DIGITALLY SIGNED AND SEALED UNDER RULE 61G00-11.01, F.A.C.



SHRUB PLACEMENT/IRRIGATION HEAD DETAIL



NOT TO SCALE



PLAN VIEW

NOTE: ALL STAKING AND PLANTING DETAILS TO BE IN ACCORDANCE WITH INDEX #544 EXCEPT AS SHOWN HEREIN. AS A SPECIFIC REQUIREMENT ALL MEDJOL DATE, CANARY ISLAND DATE AND COCONUT PALMS SHALL UTILIZE 4"x4" BRACES INSTEAD OF 2"x4" BRACES AS SHOWN IN INDEX #544.

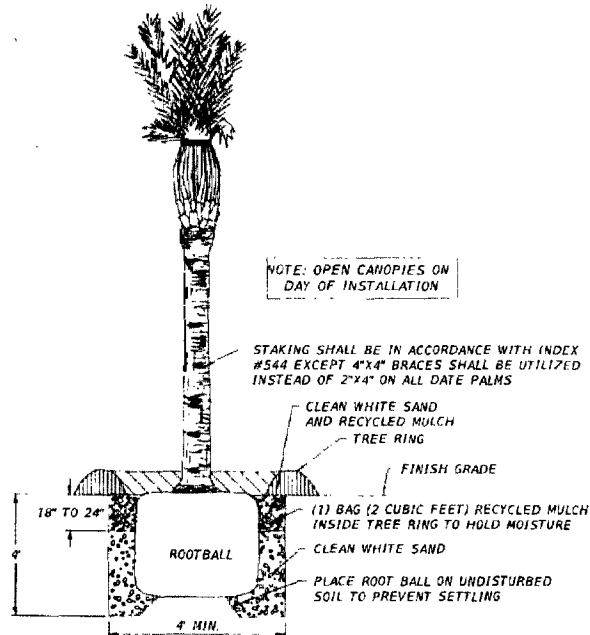


ELEVATION VIEW 4' TO 6' RANGE OF LEAN

CURVED TRUNK COCONUT PALM DETAIL

NOTE: COCONUT PALMS ARE INTENDED TO LEAN AWAY FROM FPL WIRES

NOT TO SCALE

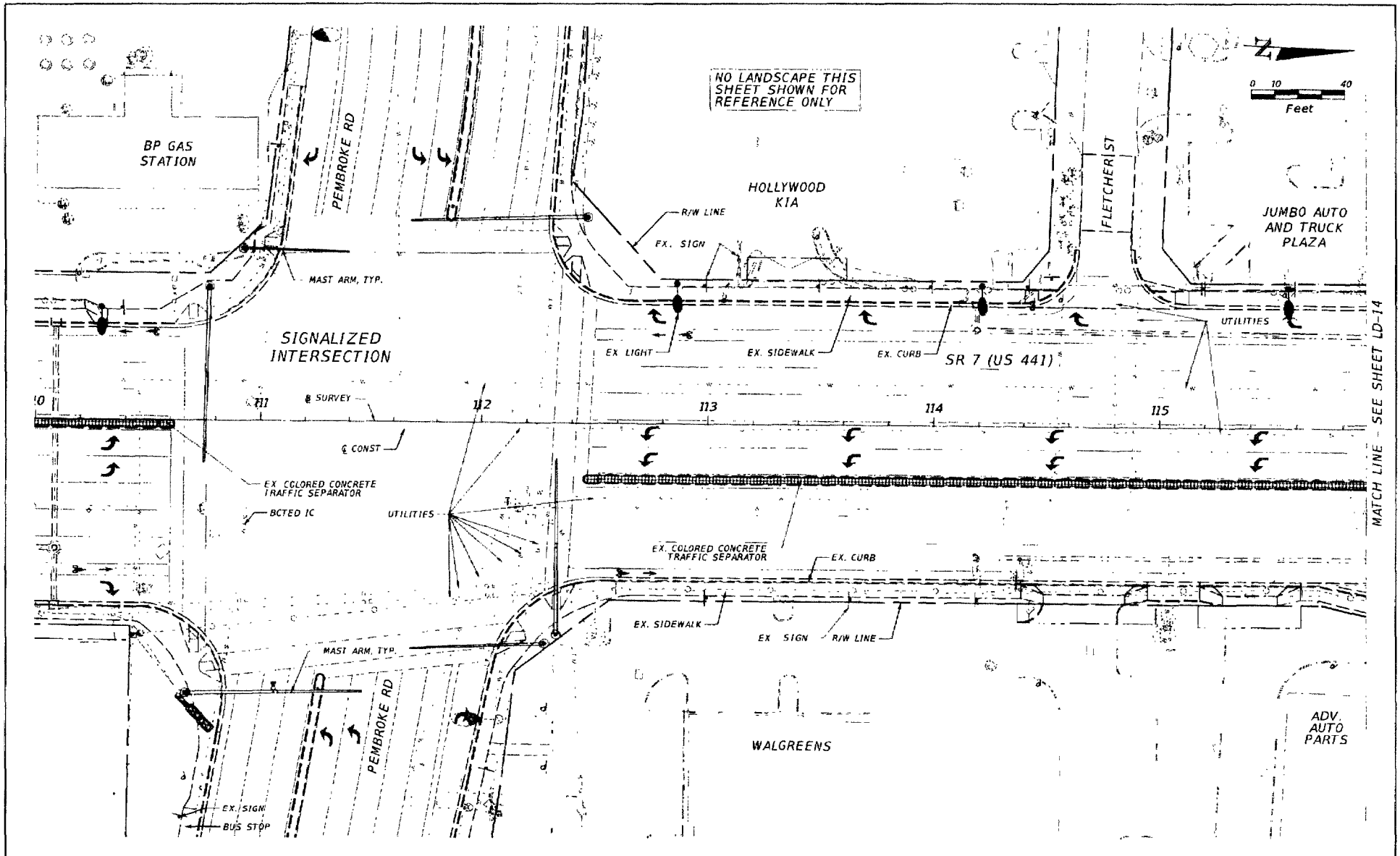


DATE PALM - SPECIAL PLANTING DETAIL

NOT TO SCALE

REVISIONS				Landscape Architect of Record: Robert J. Cotleur, R.L.A. #1067 COTLEUR & HEARING, INC. 1934 Commerce Lane Suite 1 Jupiter, Florida 33458 561-747-6336 Fax 561-747-1377 Cert. of Auth. LC-C000239	STATE OF FLORIDA DEPARTMENT OF TRANSPORTATION			LANDSCAPE DETAILS	SHEET NO. LD-12
DATE	DESCRIPTION	DATE	DESCRIPTION		ROAD NO.	COUNTY	FINANCIAL PROJECT ID		
					SR 7	BROWARD	227775-3-52-01		

THE OFFICIAL RECORD OF THIS SHEET IS THE ELECTRONIC FILE DIGITALLY SIGNED AND SENT UNDER RULE 61B0-11.01, F.A.C.



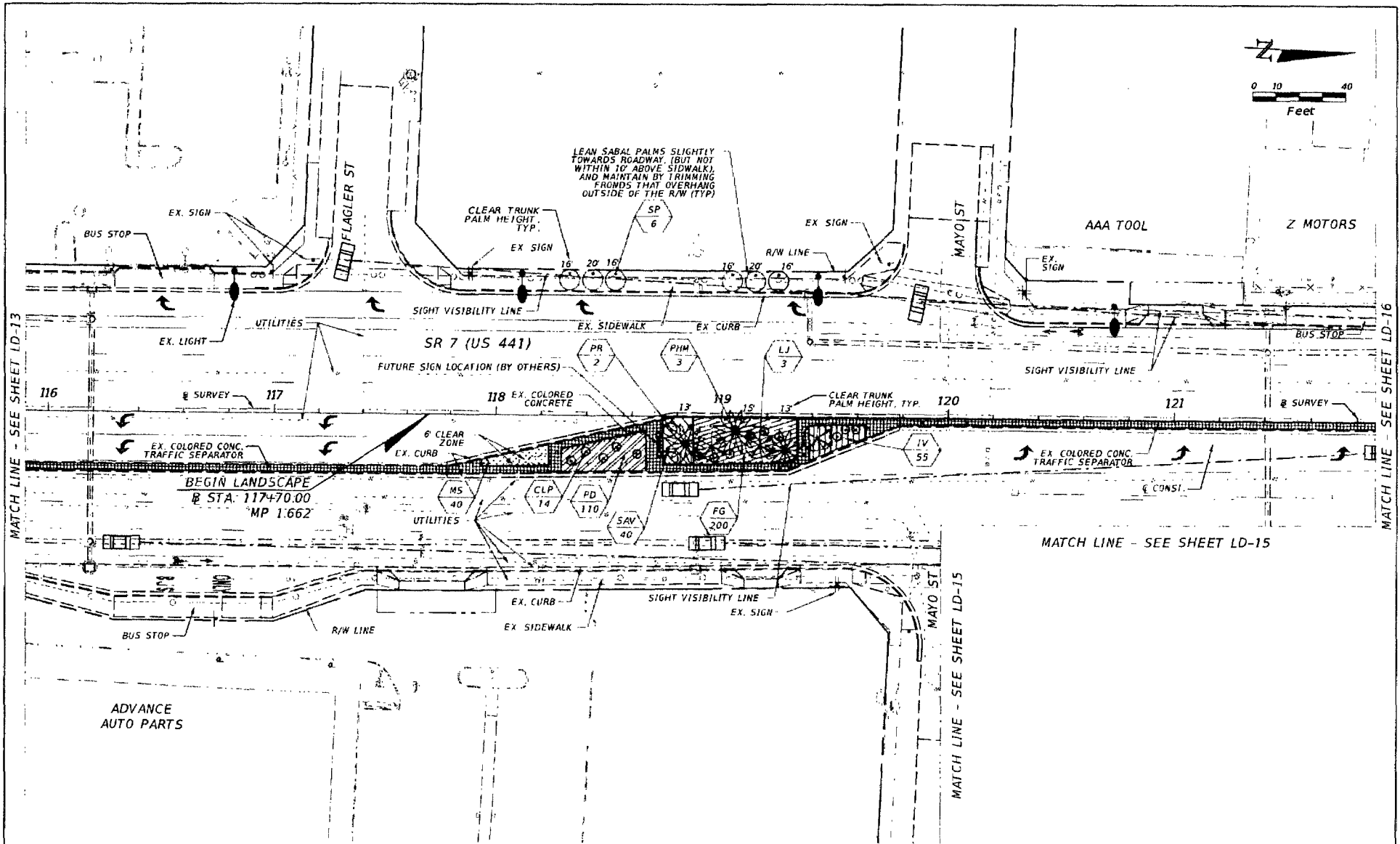
REVISIONS		REVISIONS		Landscape Architect Of Record Robert J. Cotleur, R.L.A. #1067 Cotleur & Hearing, Inc. 1934 Commerce Lane Suite 1 Jupiter, Florida 33458 861-747-6336 fax 861-747-1377 Cert. of Auth. LC-C000239	STATE OF FLORIDA DEPARTMENT OF TRANSPORTATION			LANDSCAPE PLAN SHEET NO. LD-13
DATE	DESCRIPTION	DATE	DESCRIPTION		ROAD NO.	COUNTY	FINANCIAL PROJECT ID	
					7	BROWARD	227775-3-52-01	

dwf/par

6/12/2017

12:02:43 PM

F:\PROJECTS\1001\227775\201 - SR 7 North\EMSD\PLAN\LD13.dwg



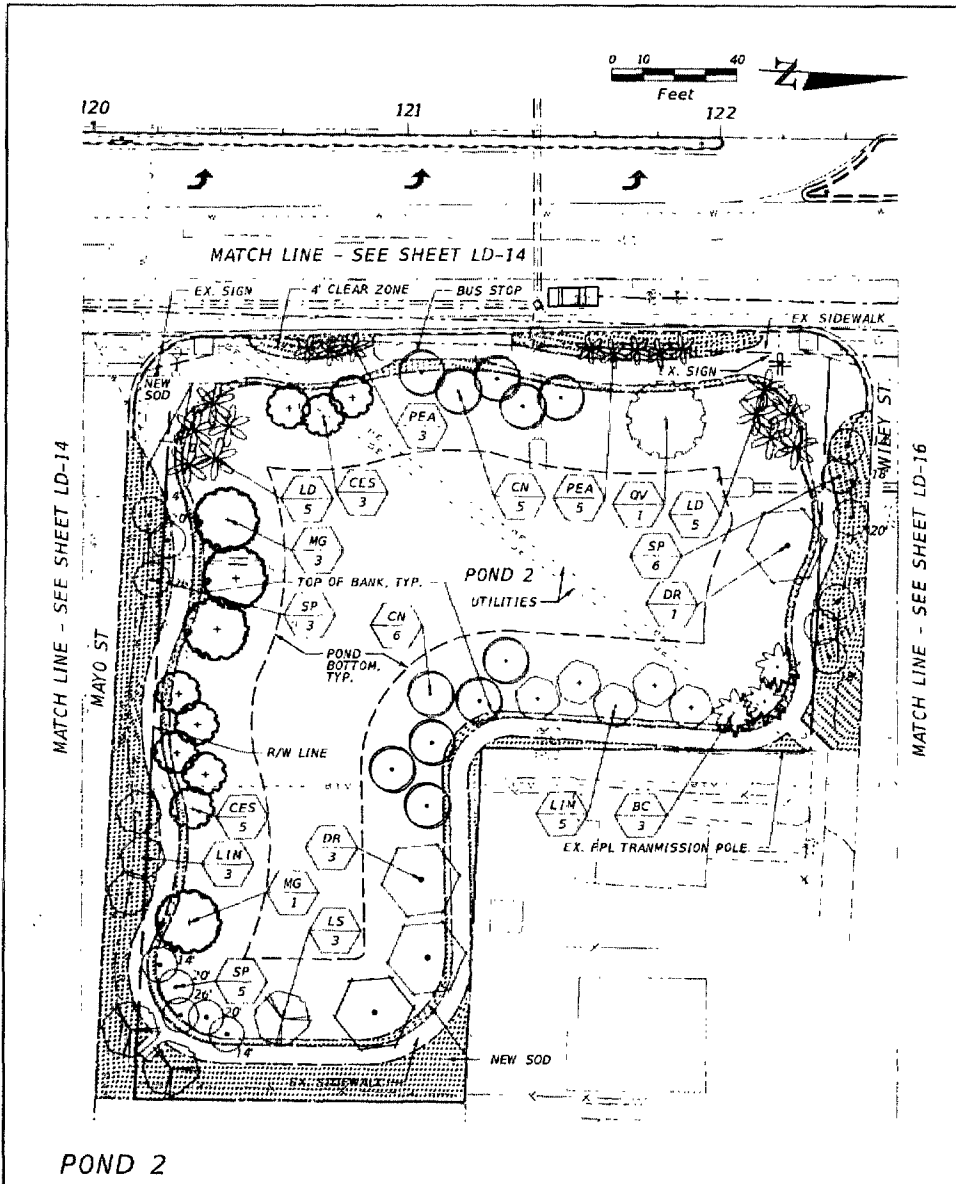
REVISIONS	
DATE	DESCRIPTION

Landscape Architect of Record: Robert J. Colleur, P.L.A. #1107
Colleur & Hearing, Inc.
 1934 Commerce Lane Suite 1
 Jupiter, Florida 33458
 561-747-6336 Fax 561-747-1377
 Cert. of Auth. LC:000239

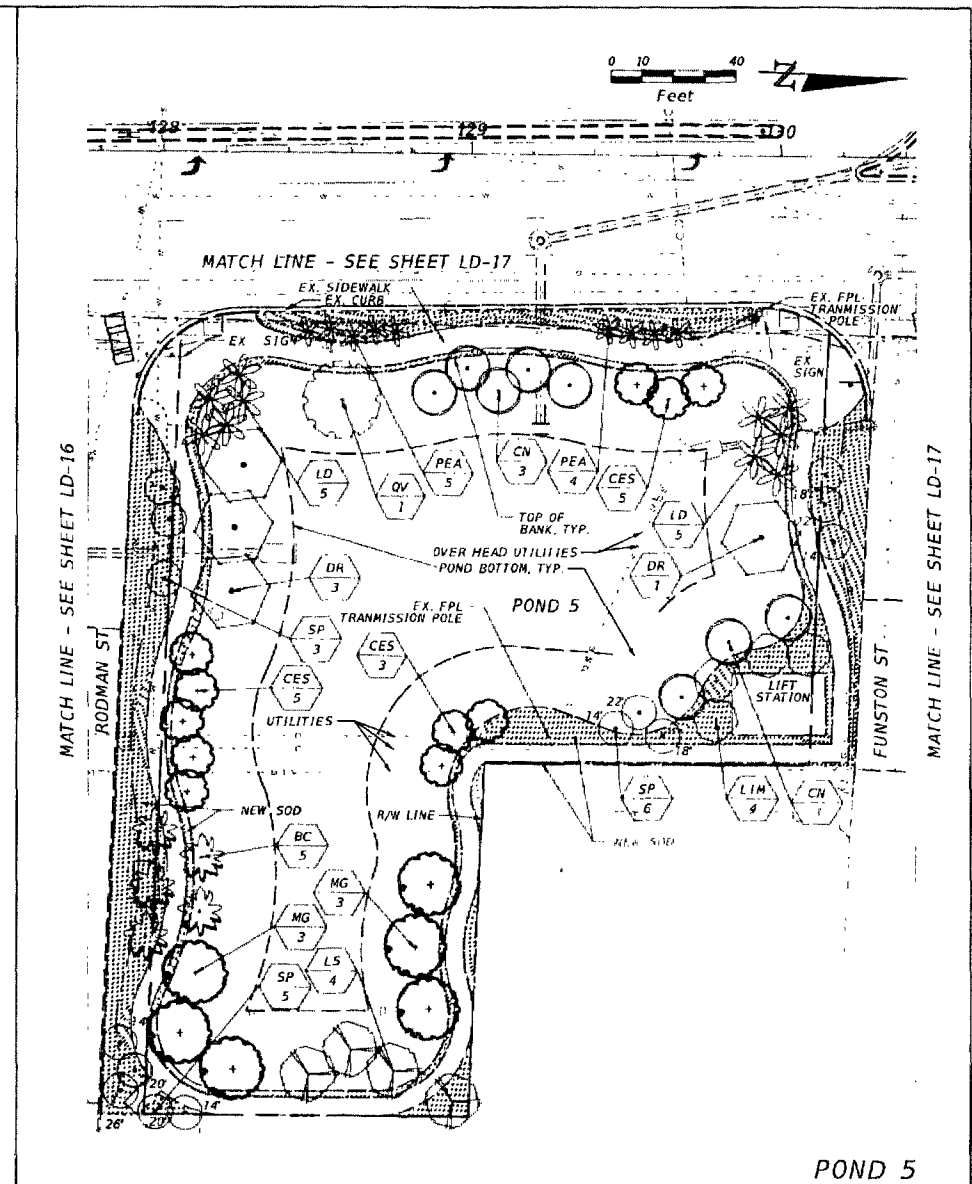
STATE OF FLORIDA DEPARTMENT OF TRANSPORTATION		
ROAD NO.	COUNTY	FINANCIAL PROJECT ID
7	BROWARD	227775-3-52-01

LANDSCAPE PLAN

SHEET NO.
LD-14

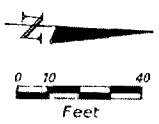
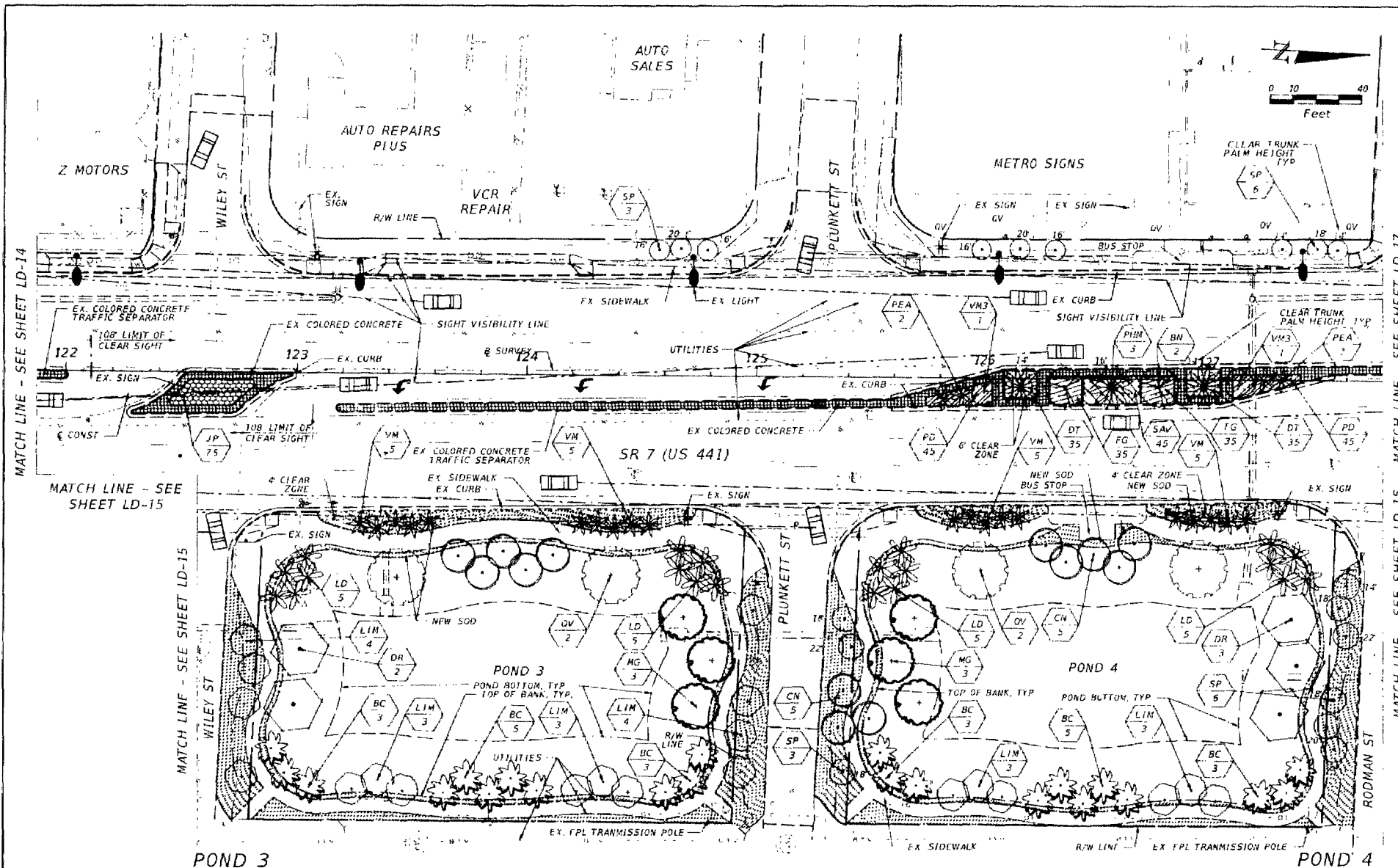


POND 2



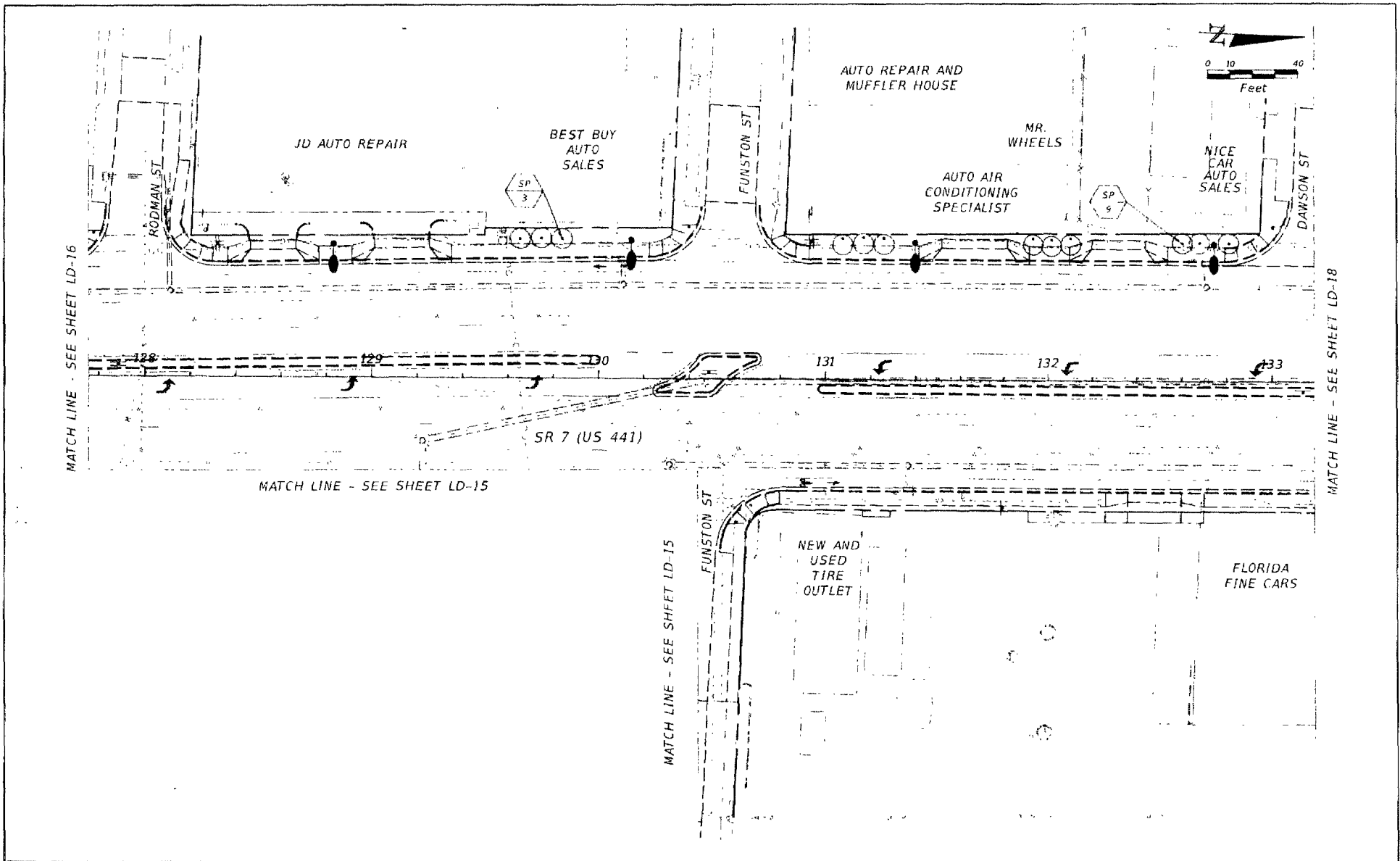
POND 5

REVISIONS		DESCRIPTION	Landscape Architect Of Record: Robert J. Cotleur, P.A. #1061 Cotleur & Hearing, Inc. 1934 Commerce Lane Suite 1 Jupiter, Florida 33458 561-747-6338 Fax: 561-747-1377 Cert. of Auth. LC-C000239	STATE OF FLORIDA DEPARTMENT OF TRANSPORTATION			LANDSCAPE PLAN	SHEET NO. LD-15
DATE	DESCRIPTION			ROAD NO.	COUNTY	FINANCIAL PROJECT ID		
			7	BROWARD	227775-3-52-01			

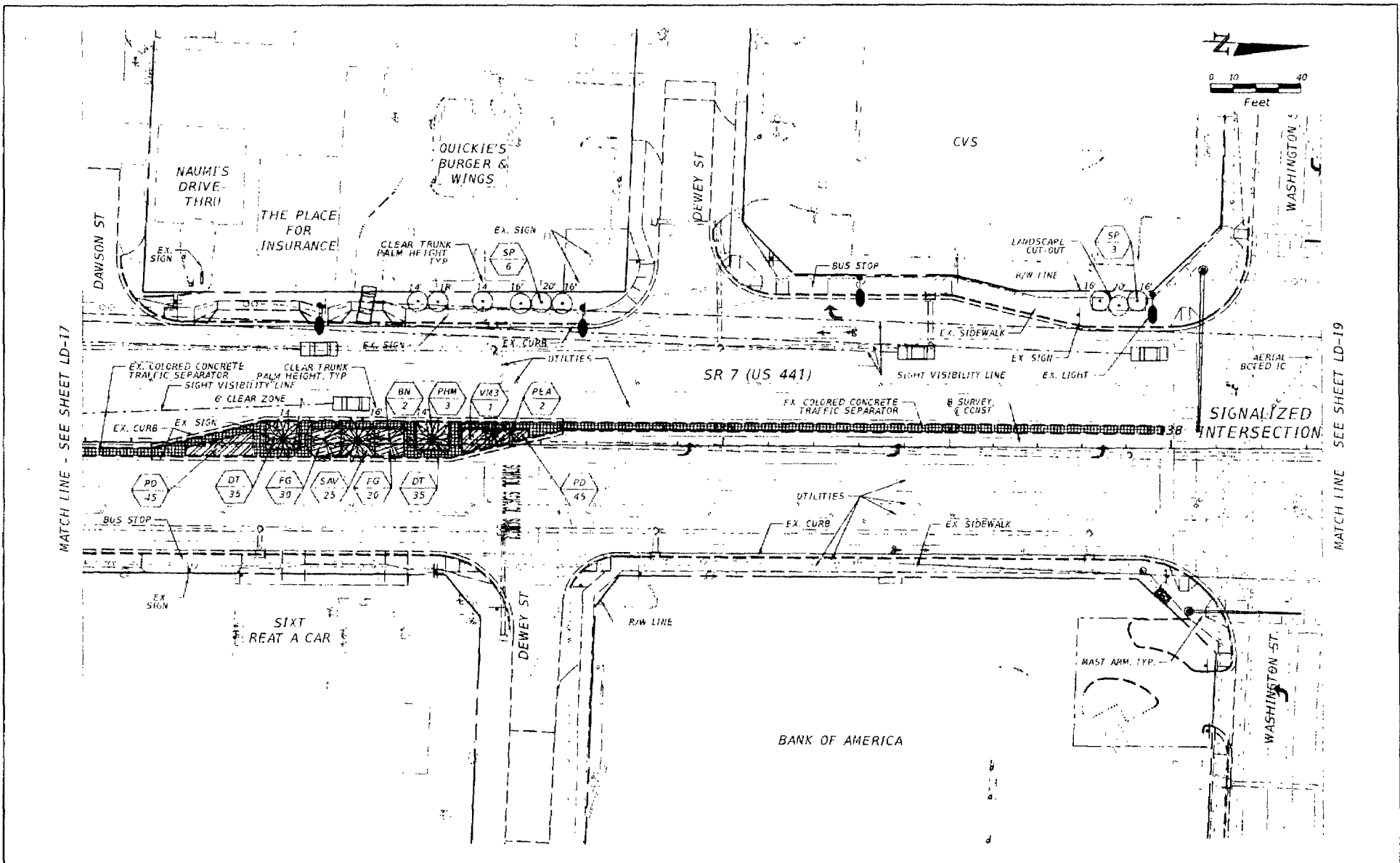


REVISIONS		DESCRIPTION	DATE	DESCRIPTION	DATE
DATE	DESCRIPTION				

Landscape Architects of Record: Robert J. Cotleur, AIA 21061 Cotleur & Hearing, Inc. 1934 Commercial Lane Suite 1 Jupiter, Florida 33458 561-747-6330 Fax 561-747-1377 Care of Auto, LC 000239			STATE OF FLORIDA DEPARTMENT OF TRANSPORTATION		LANDSCAPE PLAN SHEET NO. LD-16
ROAD NO.	COUNTY	FINANCIAL PROJECT ID			
7	BROWARD	221775-3-52-01			



REVISIONS		DESCRIPTION		Landscape Architect of Record Robert F. Cotleur, L.A. #1067 Cotleur & Hearing, Inc. 1934 Commerce Lane Suite 1 Jupiter, Florida 33458 561-747-6336 Fax 561-747-1377 Cert. of Auth. LC-C009239	STATE OF FLORIDA DEPARTMENT OF TRANSPORTATION			LANDSCAPE PLAN	SHEET NO. LD-17
DATE	DESCRIPTION	DATE	DESCRIPTION		ROAD NO.	COUNTY	FINANCIAL PROJECT ID		
				7	BROWARD	227775-3-52-01			

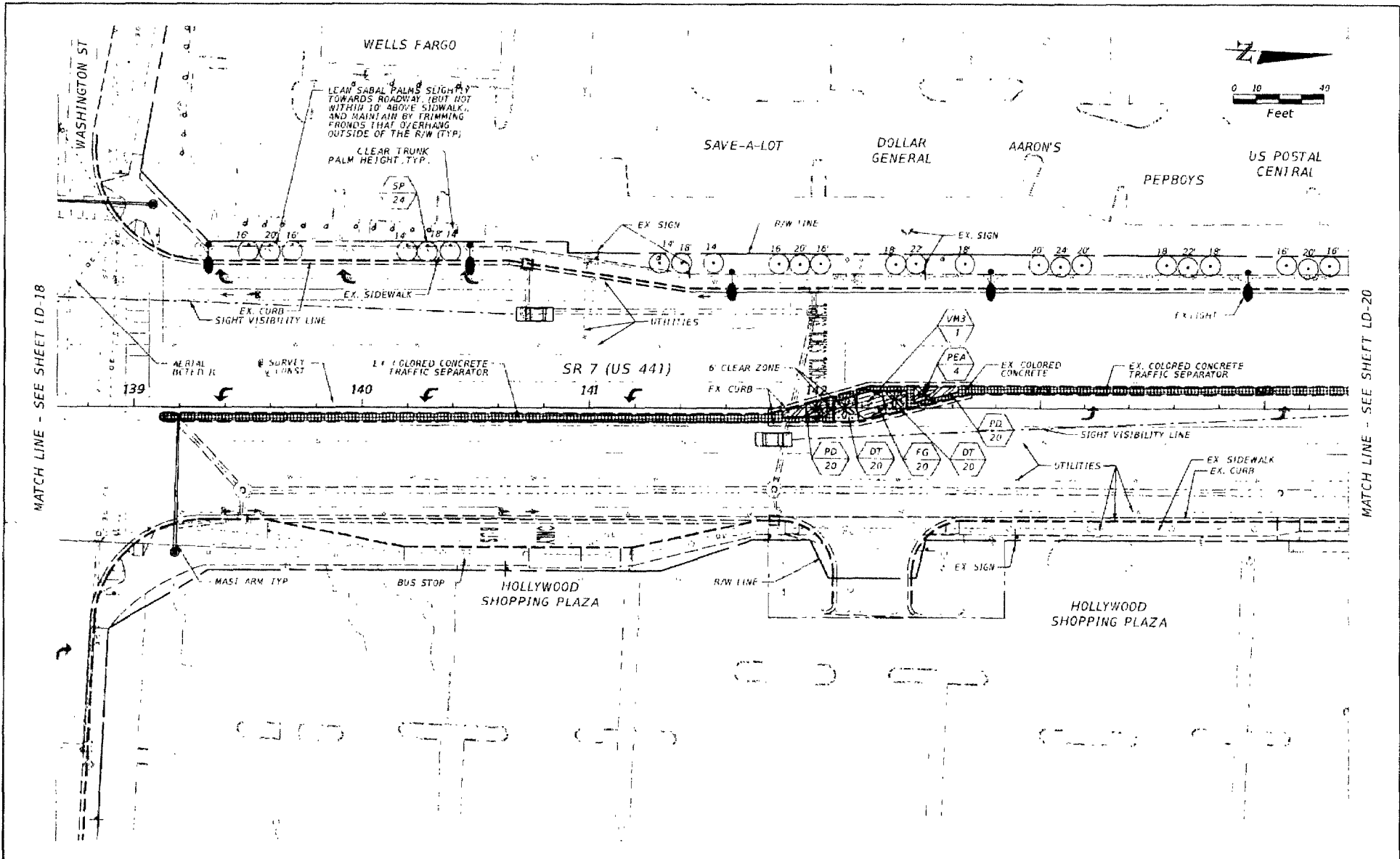


MATCH LINE - SEE SHEET LD-17

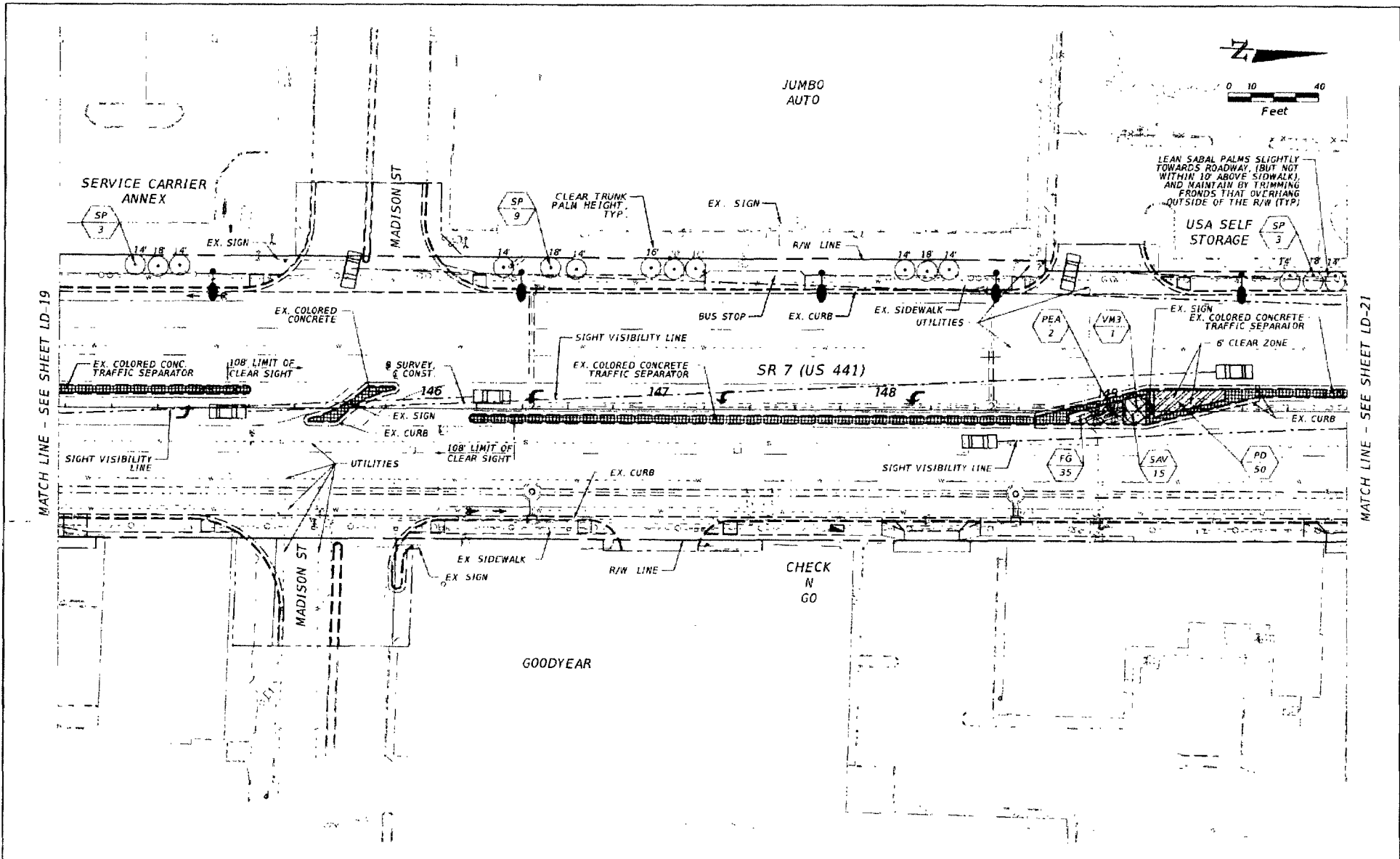
MATCH LINE - SEE SHEET LD-19



REVISIONS				Landscape Architect of Record: Robert J. Cotleur, RLA #1007 Cotleur & Hearing, Inc. 1934 Commerce Lane Suite 1 Jupiter, Florida 33408 561-747-6326 Fax: 561-747-1377 Corp. of Arch. SC-C000239	STATE OF FLORIDA DEPARTMENT OF TRANSPORTATION			LANDSCAPE PLAN	SHEET NO. LD-18
DATE	DESCRIPTION	DATE	DESCRIPTION		ROAD NO.	COUNTY	FINANCIAL PROJECT ID		
				7	BROWARD	227775-3 52-01			



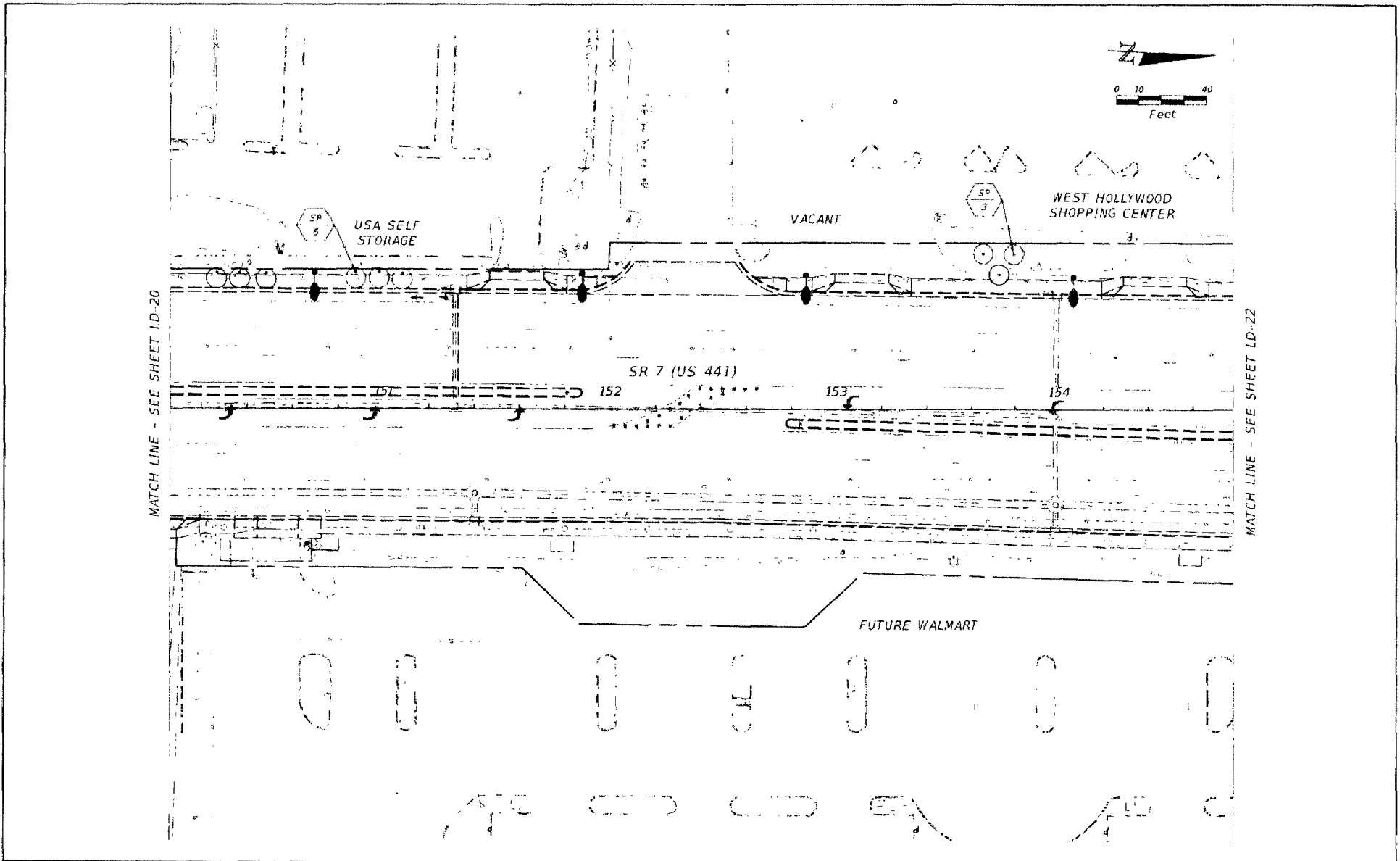
REVISIONS		DESCRIPTION		Landscape Architect Of Record: Robert J. Collier, P.L.A. #166 Cotleur & Hearing, Inc. 1934 Commerce Lane Suite 1 Jupiter, Florida 33458 561-747-8338 Fax 561-747-1377 Govt. of Auth. LC 0000239	STATE OF FLORIDA DEPARTMENT OF TRANSPORTATION			LANDSCAPE PLAN	SHEET NO. LD-19
DATE	DESCRIPTION	DATE	DESCRIPTION		ROAD NO.	COUNTY	FINANCIAL PROJECT ID		
				7	BROWARD	227775-3 52-01			



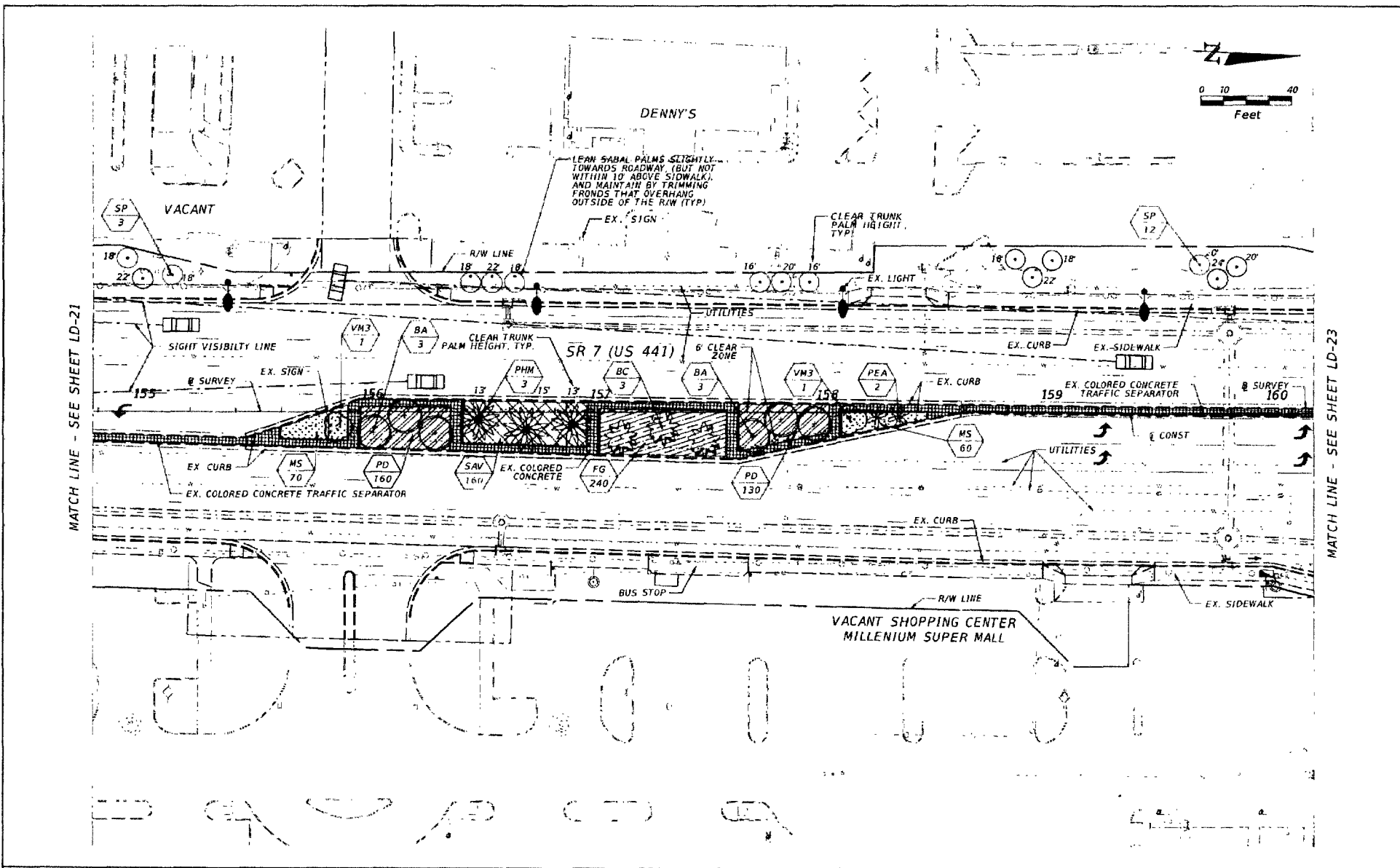
MATCH LINE - SEE SHEET LD-19

MATCH LINE - SEE SHEET LD-21

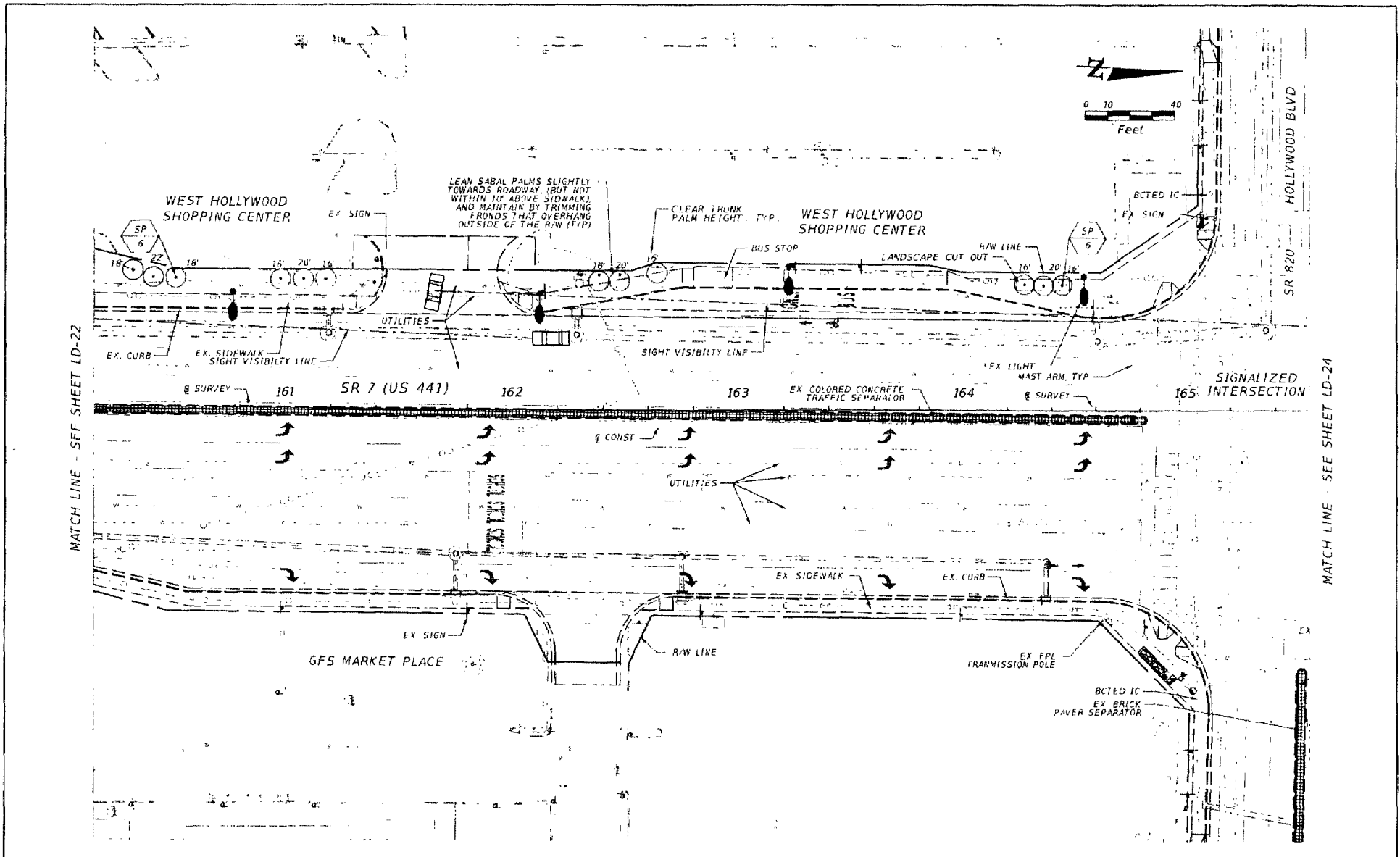
REVISIONS				Landscape Architect of Record: Robert J. Collier, RLA #1067 Cotleur & Hearing, Inc. 1934 Commerce Lane Suite 1 Jupiter, Florida 33458 561-747-5336 Fax 561-747-1377 Cert. of Auth. LC-0000239	STATE OF FLORIDA DEPARTMENT OF TRANSPORTATION			LANDSCAPE PLAN	SHEET NO. LD-20
DATE	DESCRIPTION	DATE	DESCRIPTION		ROAD NO.	COUNTY	FINANCIAL PROJECT ID		
					7	BROWARD	227775-3-52-01		



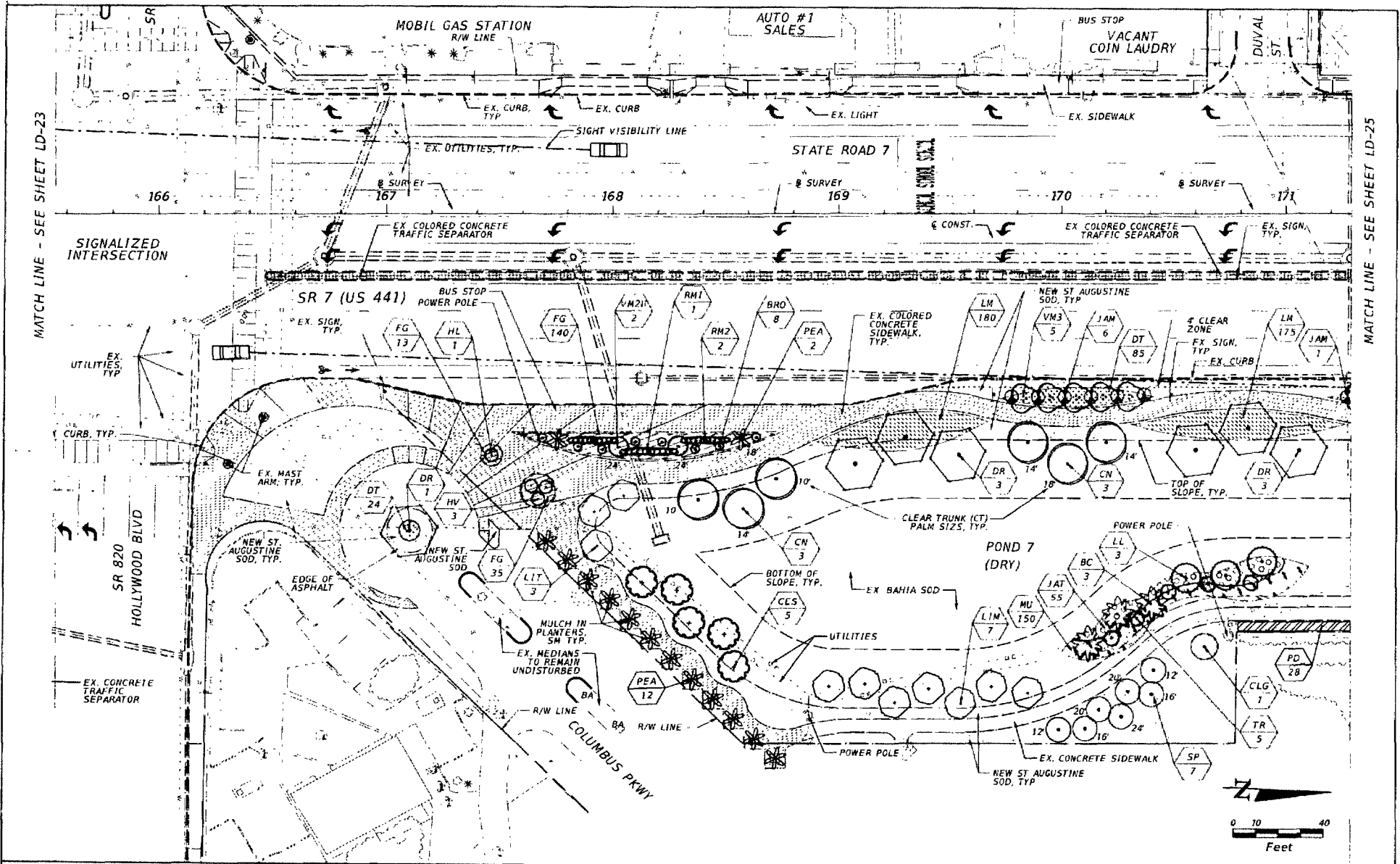
REVISIONS		DESCRIPTION		Landscape Architect of Record: Robert J. Cotleur, NLA #1067 Cotleur & Hearing, Inc. 1934 Commerce Lane Suite 1 Jupiter, Florida 33458 561-749-6936 Fax 561-747-1377 Cert. of Auth. LC-C010238	STATE OF FLORIDA DEPARTMENT OF TRANSPORTATION			LANDSCAPE PLAN	SHEET NO
DATE	DESCRIPTION	DATE	DESCRIPTION		ROAD NO.	COUNTY	FINANCIAL PROJECT ID		LD-21
					7	BROWARD	227775-3-52-01		



REVISIONS				Landscape Architect Of Record, Robert J. Cotleur, RLA #1067 Cotleur & Hearing, Inc. 1934 Commerce Lane Suite 1 Jupiter, Florida 33458 561-747-6336 Fax 561-747-1377 Cert. of Auth. LC-6000239	STATE OF FLORIDA DEPARTMENT OF TRANSPORTATION			LANDSCAPE PLAN	SHEET NO. LD-22
DATE	DESCRIPTION	DATE	DESCRIPTION		ROAD NO.	COUNTY	FINANCIAL PROJECT ID		
					7	BROWARD	227775-3-52-01		



REVISIONS		DESCRIPTION	Landscape Architect of Record: Robert J. Cotleur, RLA #1067 Cotleur & Hearing, Inc. 1934 Commerce Lane Suite 1 Jupiter, Florida 33456 561-747-8326 Fax 561-747-1377 Cert. of Auth. LC-0000239	STATE OF FLORIDA DEPARTMENT OF TRANSPORTATION			LANDSCAPE PLAN	SHEET NO. LD-23
DATE	DESCRIPTION			ROAD NO.	COUNTY	FINANCIAL PROJECT ID		
			7	BROWARD	227775-3-52-01			



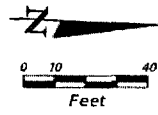
MATCH LINE - SEE SHEET LD-23

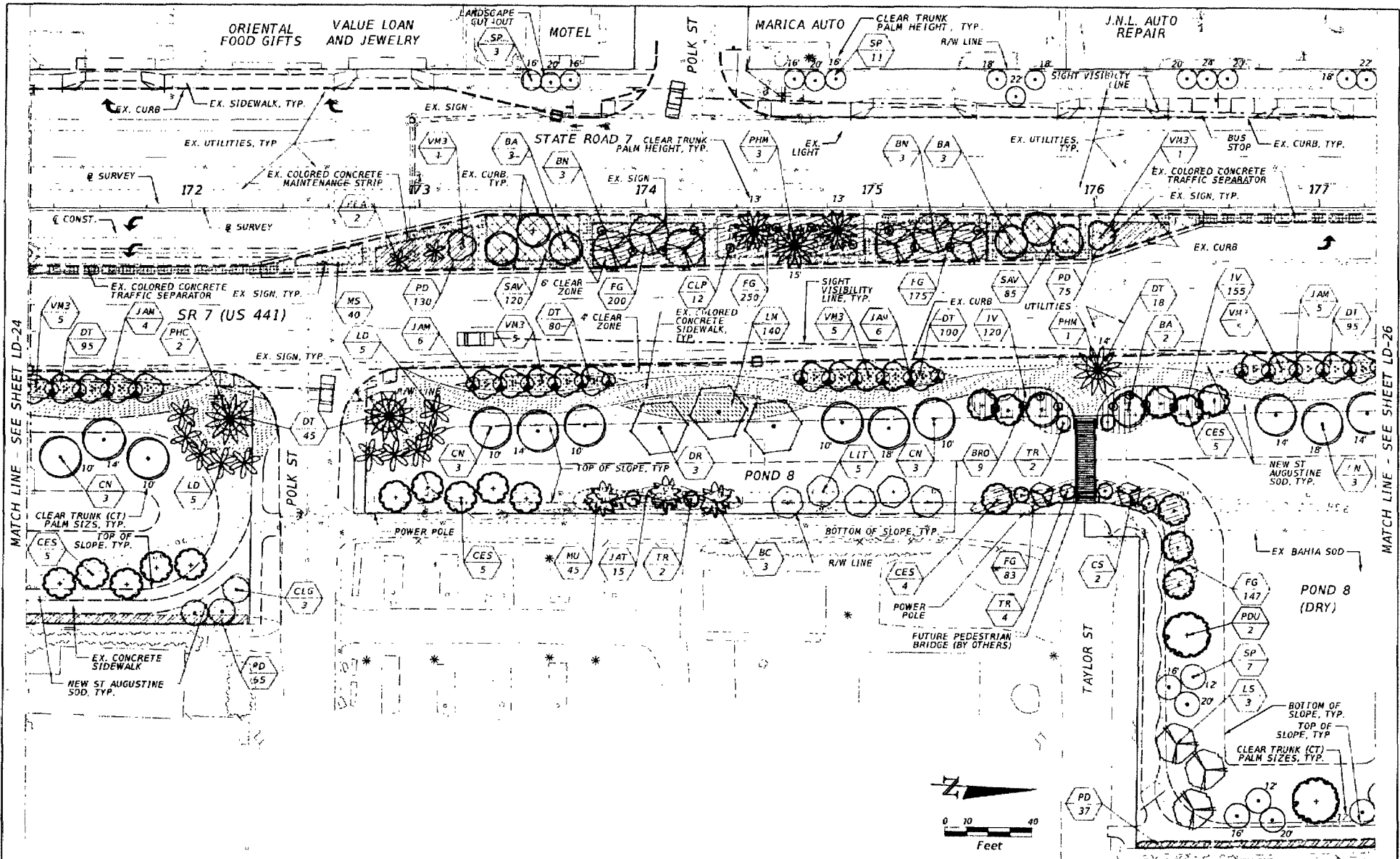
MATCH LINE - SEE SHEET LD-25

THE OFFICIAL RECORD OF THIS SHEET IS THE ELECTRONIC FILE DIGITALLY SIGNED AND SEALED UNDER RULE 61G10-11.011, F.A.C.

REVISIONS		DESCRIPTION		Landscape Architect of Record: Robert J. Cottour, R.L.A. #1007	STATE OF FLORIDA DEPARTMENT OF TRANSPORTATION			SHEET NO. LD-24
DATE	DESCRIPTION	DATE	DESCRIPTION		ROAD NO.	COUNTY	FINANCIAL PROJECT ID	
				COTTEUR & HEARING, INC. 1934 Commerce Lane Suite 1 Jupiter, Florida 33458 561-747-6336 Fax 561-747-1377 Cert. of Auth. LC-000239	SR 7	BROWARD	227775-3-52-01	

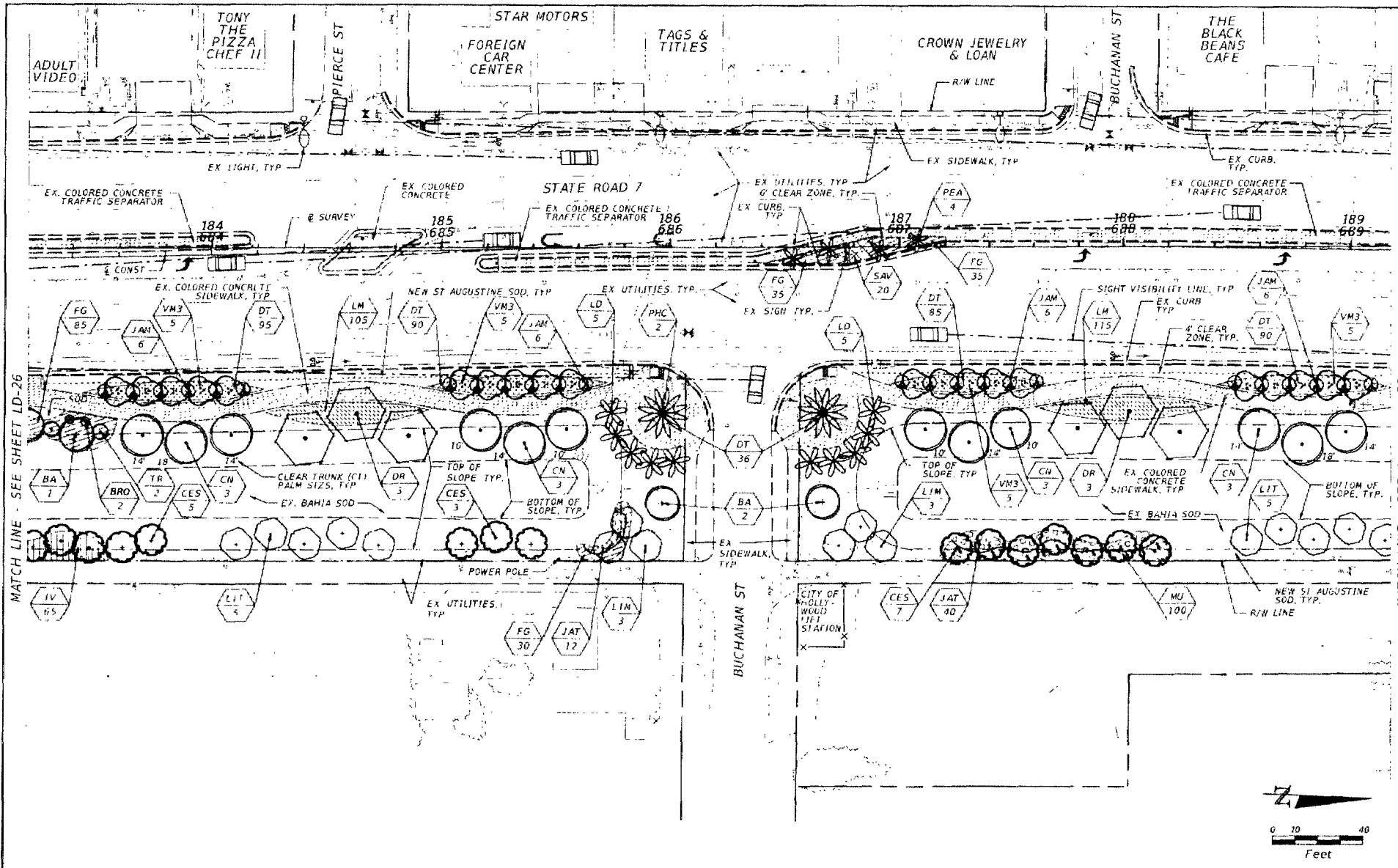
LANDSCAPE PLAN





REVISIONS		DESCRIPTION		Landscape Architect of Record Robert J. Cotleur, AIA #1067 COTLEUR & HEARING, INC. 1934 Commerce Lane Suite 1 Jupiter, Florida 33458 561-747-0336 Fax 561-747-1377 Cert. of Auth. LC-000239	STATE OF FLORIDA DEPARTMENT OF TRANSPORTATION			LANDSCAPE PLAN	SHEET NO. LD-25
DATE	DESCRIPTION	DATE	DESCRIPTION		ROAD NO.	COUNTY	FINANCIAL PROJECT ID		
					SR 7	BROWARD	227775-3-52-01		

THE OFFICIAL RECORD OF THIS SHEET IS THE ELECTRONIC FILE DIGITALLY SIGNED AND SEALED UNDER RULE 61G10-1.001, F.A.C.

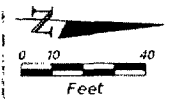
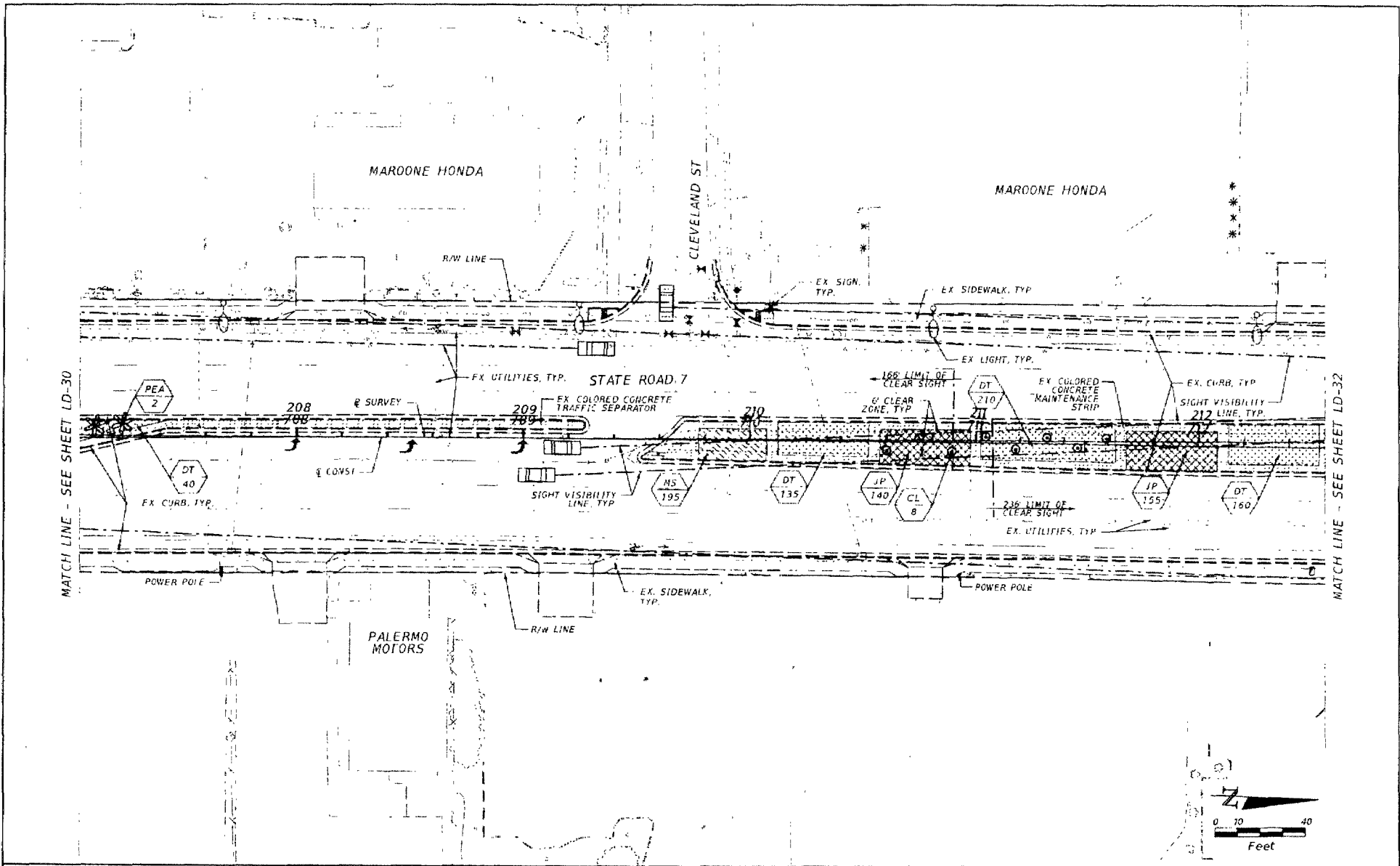


MATCH LINE - SEE SHEET LD-26

MATCH LINE - SEE SHEET LD-28

REVISIONS		DESCRIPTION	Landscape Architect of Record Robert L. Colwell PIA #1007	STATE OF FLORIDA DEPARTMENT OF TRANSPORTATION			SHEET NO. LD-27
DATE	DESCRIPTION			ROAD NO	COUNTY	FINANCIAL PROJECT ID	
			COTLEUR & HEARING, INC. 1934 Connelley Lane Suite 1 Jupiter, Florida 33458 904-747-8339 Fax: 904-747-1377 Cert. of Auth. LC-000239	SR 7	BROWARD	227775-3-52-01	

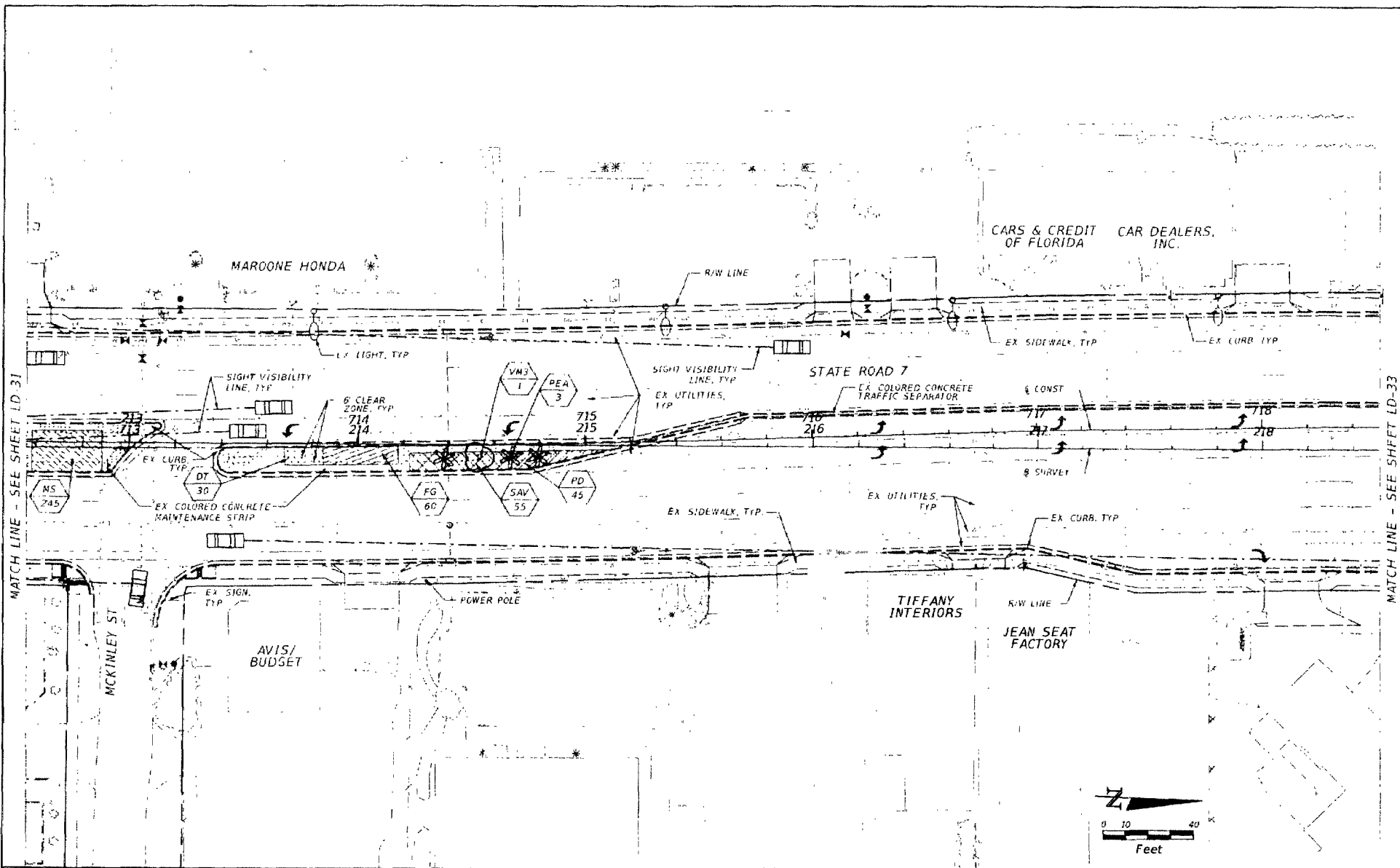
THE OFFICIAL RECORD OF THIS SHEET IS THE ELECTRONIC FILE DIGITALLY SIGNED AND SEALED UNDER RULE 61B0-13.001, F.A.C.



REVISIONS		DESCRIPTION	Landscape Architect of Record: Robert J. Lottier, RLA #1067	STATE OF FLORIDA DEPARTMENT OF TRANSPORTATION			SHEET NO.
DATE	DESCRIPTION			DATE	DESCRIPTION	FINANCIAL PROJECT ID	
			COTLEUR & HEARING, INC 1834 Commerce Lane Suite 1 Jupiter, Florida 33458 561-747-5558 Fax 561-747-1377 Cort J. Auch, LC-C000239	ROAD NO.	COUNTY	227775-3-52-01	
				SR 7	BROWARD		

THE OFFICIAL RECORD OF THIS SHEET IS THE ELECTRONIC FILE DIGITALLY SIGNED AND SEALED UNDER RULE 61G00-10.01, F.A.C.

4/12/2017 12:03:28 PM T:\PROJECTS\TDDI\227775\33201 - SR 7 North\mst\plan\LD31.dwg

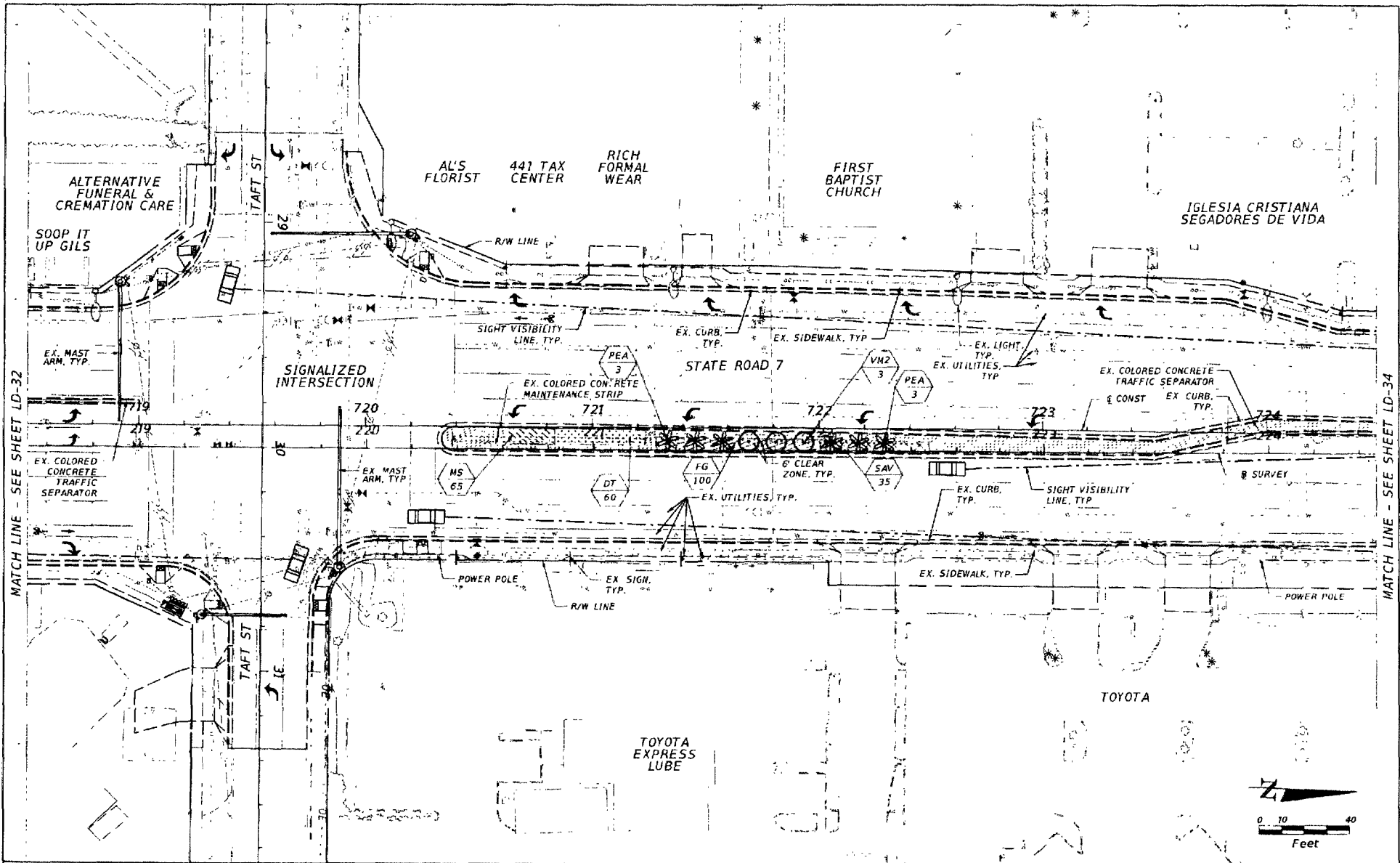


MATCH LINE - SEE SHEET LD-31

MATCH LINE - SEE SHEET LD-33

THE OFFICIAL RECORD OF THIS SHEET IS THE ELECTRONIC FILE DIGITALLY SIGNED AND SEALED UNDER RULE 61B01.001, F.A.C.

REVISIONS		DESCRIPTION		Landscape Architect of Record: Robert J. Collier, PLA #1087 COLLEUR & HEARING, INC. 1944 Commerce Lane Suite 1 Jupiter, Florida 33458 561-747-8399 Fax 561-147-1377 Cert. of Auth. LC-0090239	STATE OF FLORIDA DEPARTMENT OF TRANSPORTATION			LANDSCAPE PLAN	SHEET NO. LD-32
DATE	DESCRIPTION	DATE	DESCRIPTION		ROAD NO.	COUNTY	FINANCIAL PROJECT ID		
					SR 7	BROWARD	227775-3-52-01		



REVISIONS	
DATE	DESCRIPTION

Landscape Architect of Record: Robert J. Cotleur, RLA #1067
 COTLEUR & HEARING, INC.
 1834 Commerce Lane Suite 1
 Jupiter, Florida 33459
 561-747-6336 Fax 561-747-1377
 Cert. of Auth. LC 0000238

STATE OF FLORIDA DEPARTMENT OF TRANSPORTATION		
ROAD NO.	COUNTY	FINANCIAL PROJECT ID
SR 7	BROWARD	227775-3-52-01

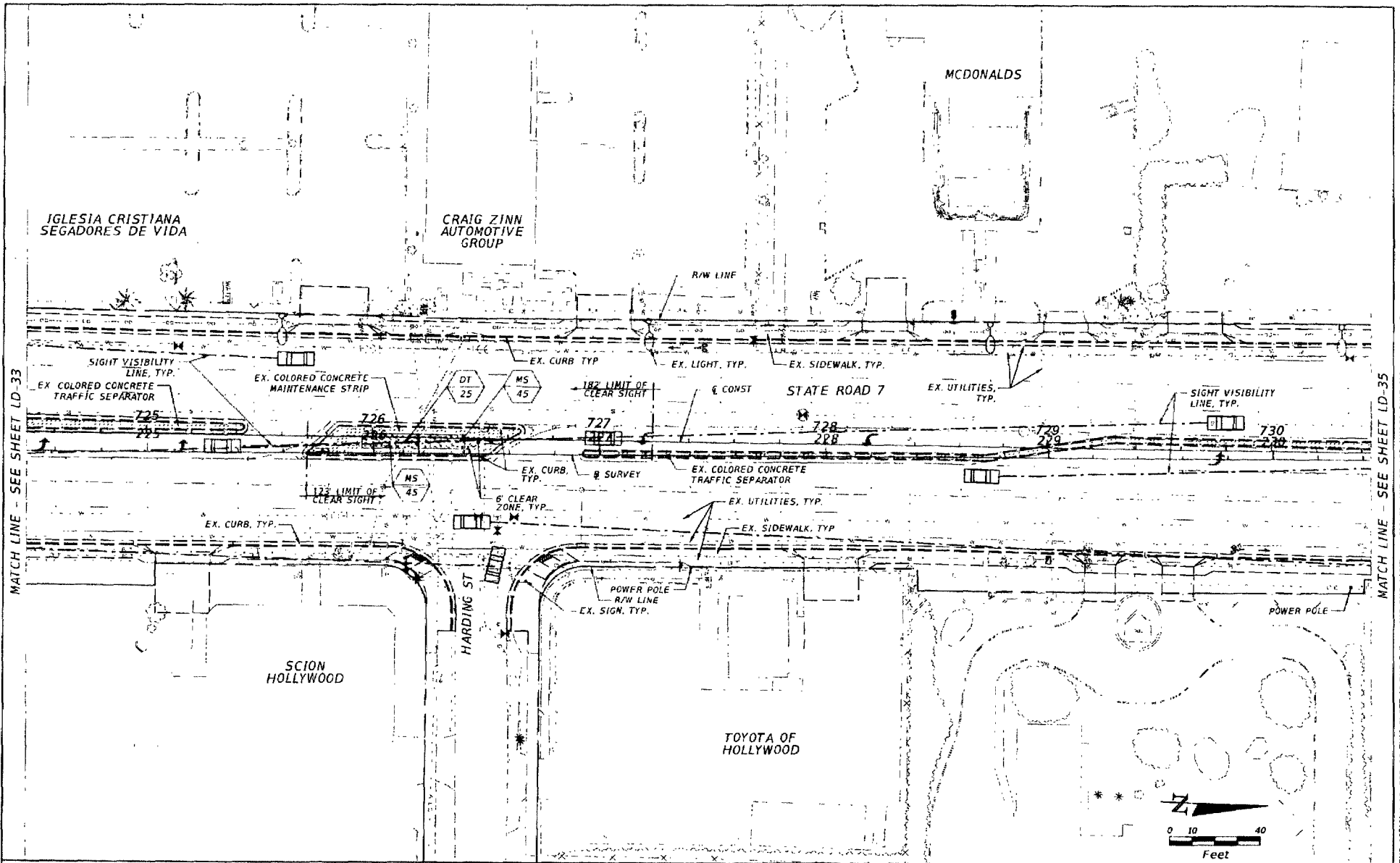
LANDSCAPE PLAN

SHEET NO.
LD-33

MATCH LINE - SEE SHEET LD-32

MATCH LINE - SEE SHEET LD-34

THE OFFICIAL RECORD OF THIS SHEET IS THE ELECTRONIC FILE DIGITALLY SIGNED AND SEALED UNDER RULE 61G0101, F.A.C.



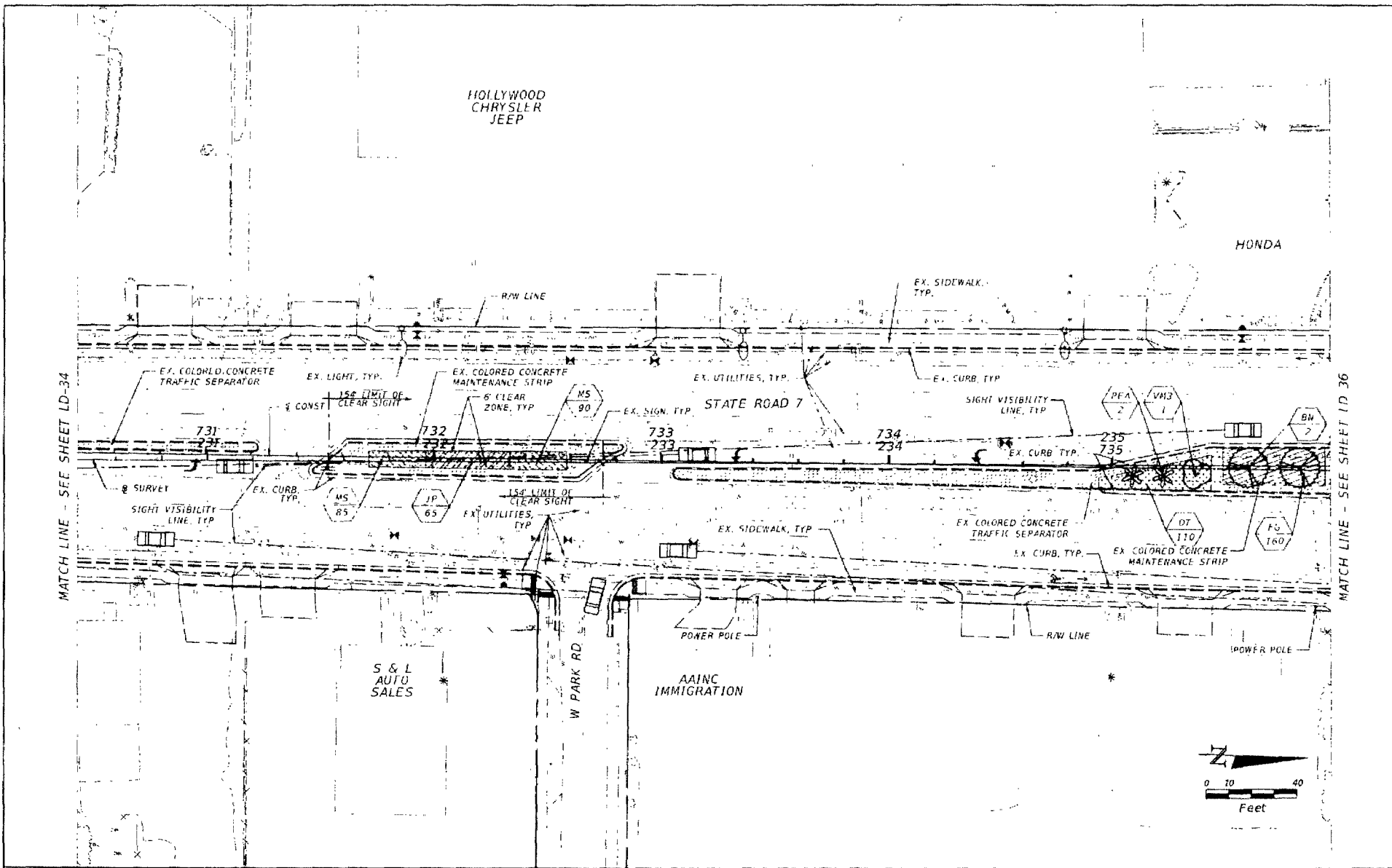
MATCH LINE - SEE SHEET LD-33

MATCH LINE - SEE SHEET LD-35



REVISIONS		Landscape Architect of Record: Robert J. Cotleur, M.S.A. #1967		STATE OF FLORIDA DEPARTMENT OF TRANSPORTATION			SHEET NO.
DATE	DESCRIPTION	DATE	DESCRIPTION	ROAD NO.	COUNTY	FINANCIAL PROJECT ID	
				SR 7	BROWARD	227775-3-52-01	LD-34

THE OFFICIAL RECORD OF THIS SHEET IS THE ELECTRONIC FILE DIGITALLY SIGNED AND SEALED UNDER RULE 61G00-1.001, F.A.C.



MATCH LINE - SEE SHEET LD-34

MATCH LINE - SEE SHEET LD 36

REVISIONS		DESCRIPTION		LANDSCAPE ARCHITECT OF RECORD (Firm Name) COLLEUR & HEARING, INC. 1934 Commerce Lane Suite 1 Jupiter, Florida 33458 561-747-6336 Fax: 561-747-1377 Cert. of Arch. Lic. C000234	STATE OF FLORIDA DEPARTMENT OF TRANSPORTATION			LANDSCAPE PLAN SHEET NO. LD-35
DATE	DESCRIPTION	DATE	DESCRIPTION		ROAD NO.	COUNTY	FINANCIAL PROJECT ID	
					SR 7	BROWARD	227775-3 52-01	

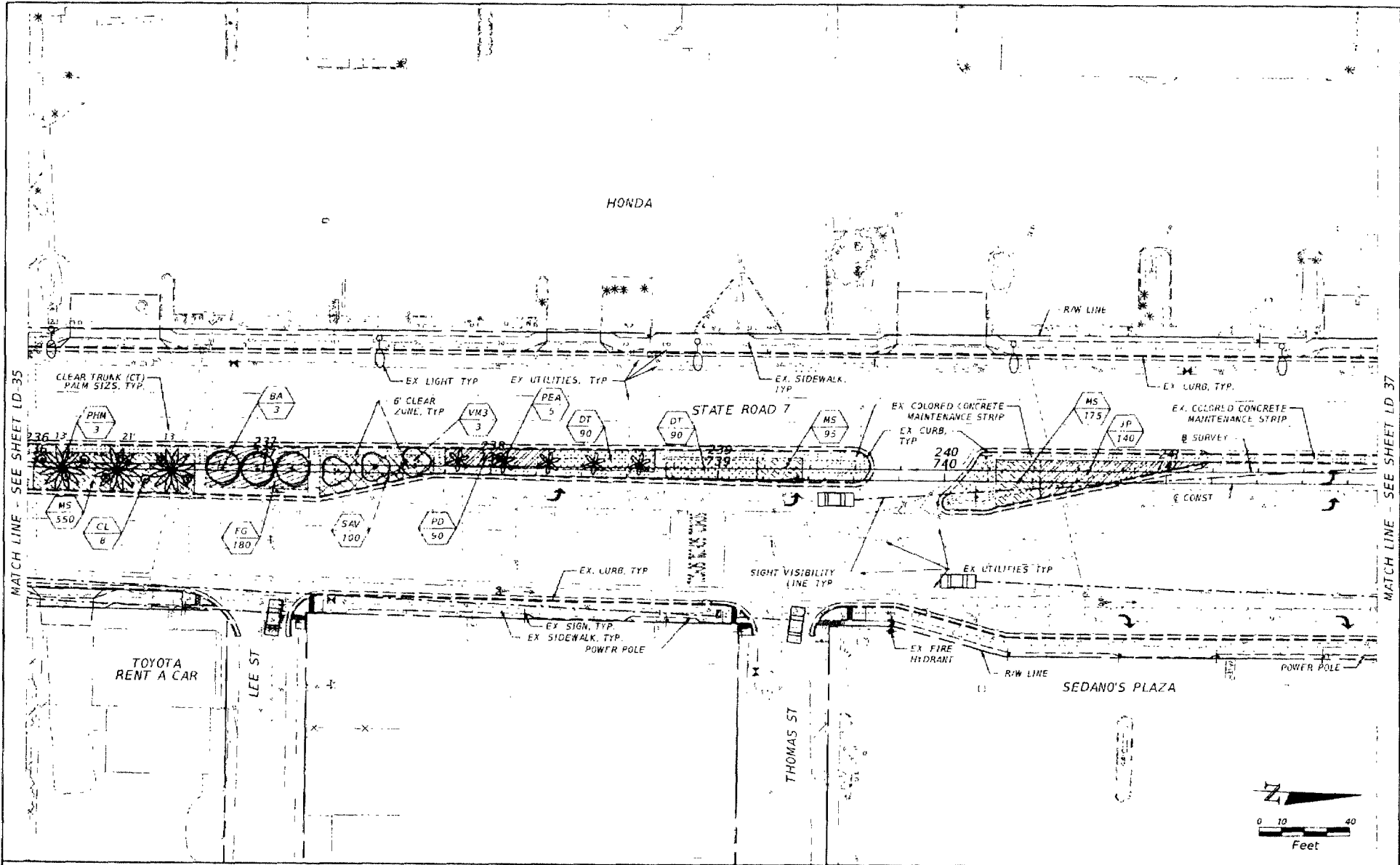
THIS OFFICIAL RECORD OF THIS SHEET IS THE ELECTRONIC FILE DIGITALLY SIGNED AND SEALED UNDER RULE 61G00-10.1, F.A.C.

HONDA

R/W LINE

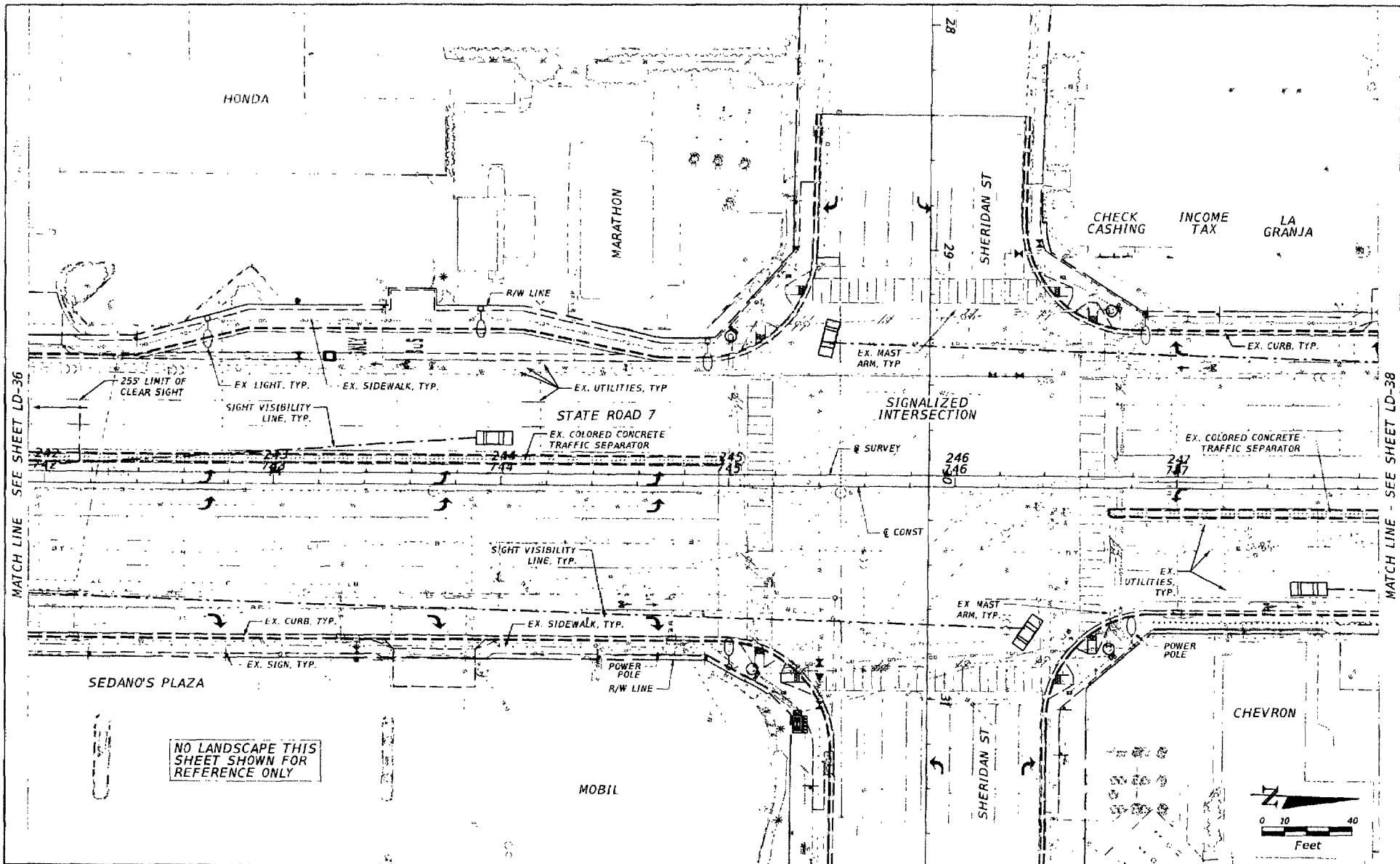
MATCH LINE - SEE SHEET LD-35

MATCH LINE - SEE SHEET LD-37



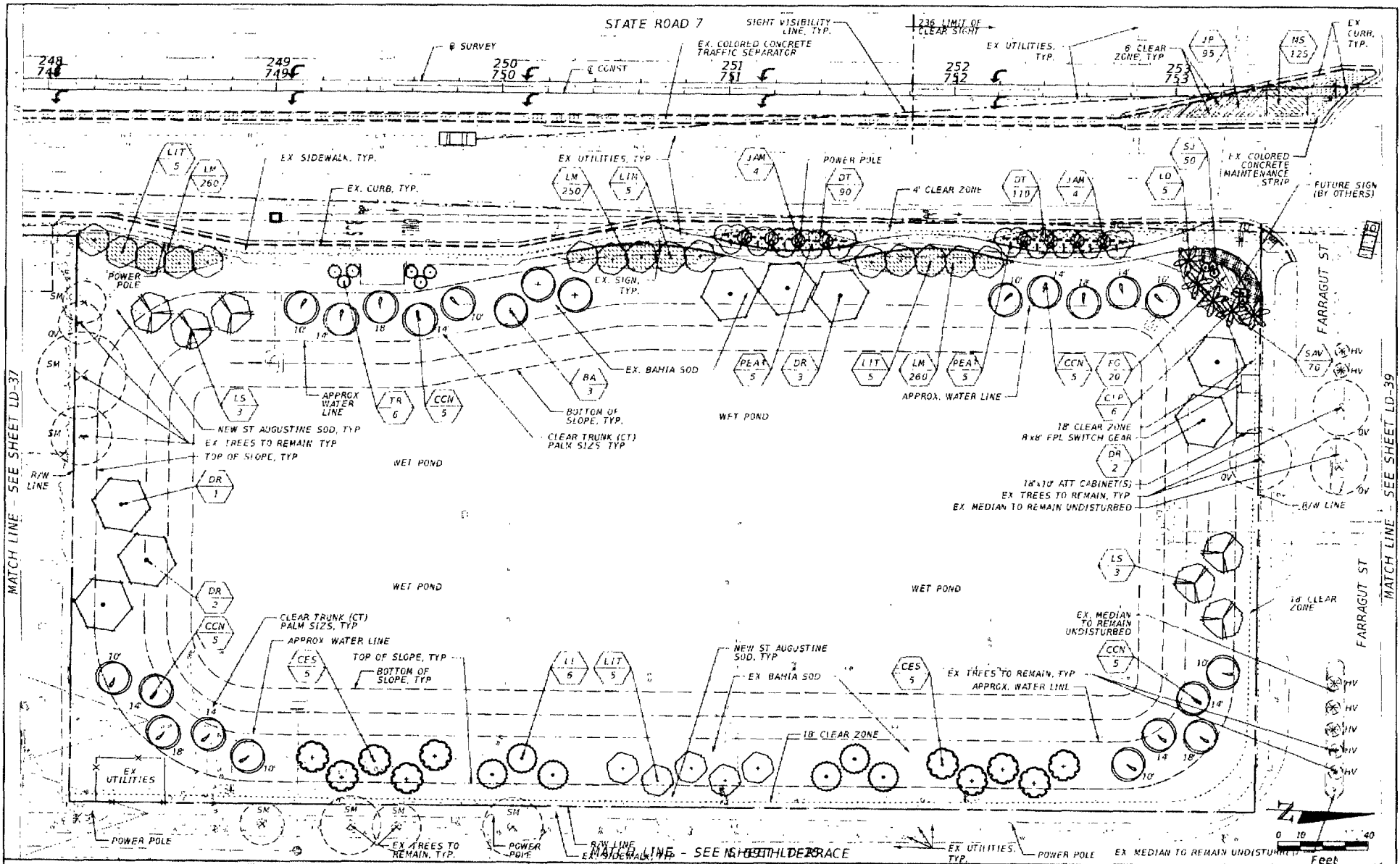
THE OFFICIAL RECORD OF THIS SHEET IS THE ELECTRONIC FILE DIGITALLY SIGNED AND SEALED UNDER RULE 61B00.001, F.A.C.

REVISIONS				LANDSCAPE ARCHITECT OF RECORD Robert J. Lottner, RLA #1067 COTLEUR & HARRING, INC 1934 Commerce Lane Suite 7 Jupiter, Florida 33458 501-747-6316 Fax 561-747-1577 Cert. of Auth. LC-0000219	STATE OF FLORIDA DEPARTMENT OF TRANSPORTATION			LANDSCAPE PLAN	SHEET NO. LD-36
DATE	DESCRIPTION	RATE	DESCRIPTION		ROAD NO.	COUNTY	FINANCIAL PROJECT ID		
					SR 7	BROWARD	222775-3-52-01		



REVISIONS		DESCRIPTION		LANDSCAPE ARCHITECT OF RECORD: Robert J. Cotleur, P.L.A. #1087 COTLEUR & HEARING, INC. 1934 Commerce Lane Suite 1 Jupiter, Florida 33458 561-747-6328 Fax 561-747-1377 Cert. of Auth. LC-C000239	STATE OF FLORIDA DEPARTMENT OF TRANSPORTATION			LANDSCAPE PLAN	SHEET NO. LD-37
DATE	DESCRIPTION	DATE	DESCRIPTION		ROAD NO.	COUNTY	FINANCIAL PROJECT ID		
					SR 7	BROWARD	227775-3-52-01		

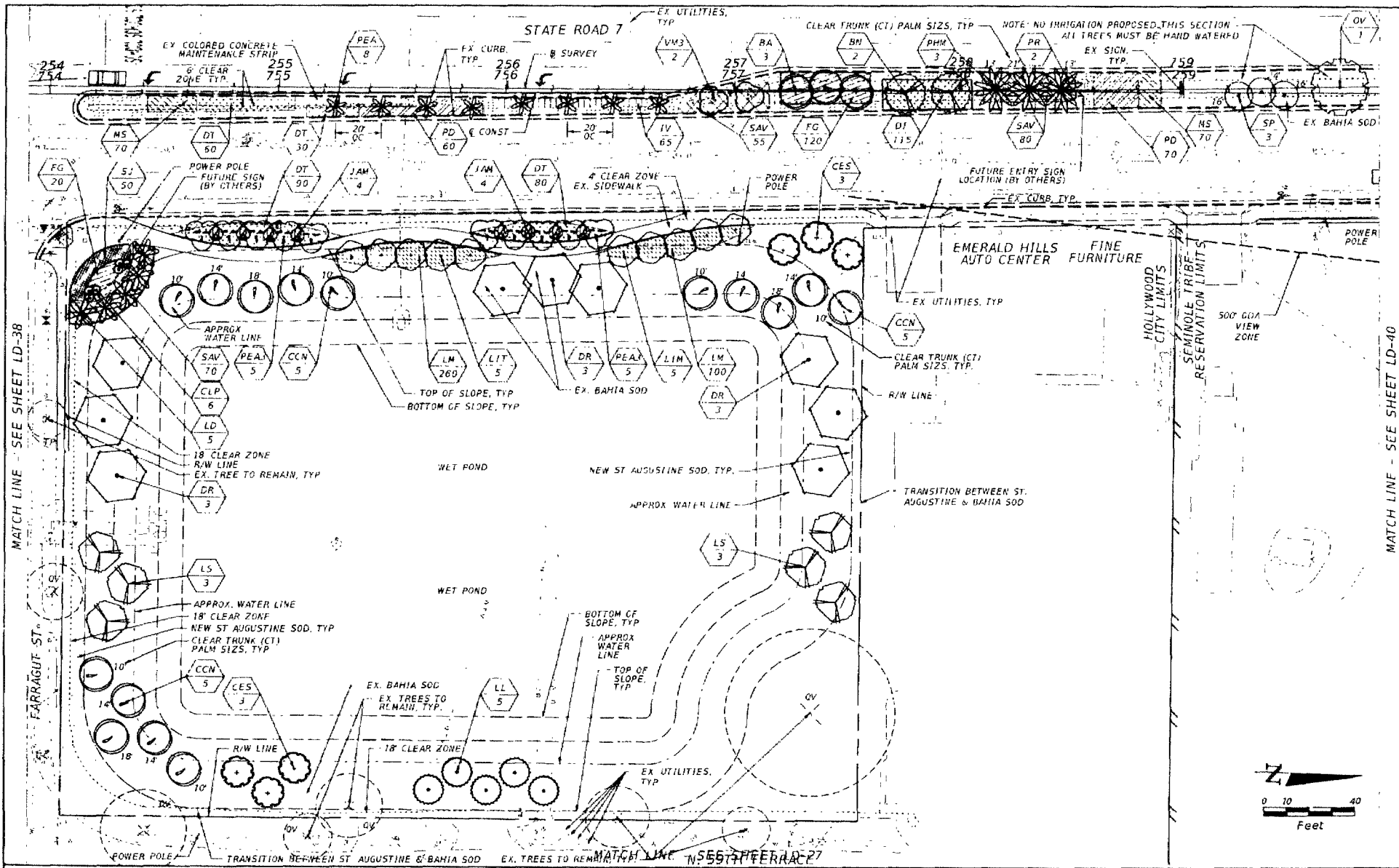
THE OFFICIAL RECORD OF THIS SHEET IS THE ELECTRONIC FILE DIGITALLY SIGNED AND SEALED UNDER RULE 61B00-10.01, F.A.C.



REVISIONS		DESCRIPTION		STATE OF FLORIDA DEPARTMENT OF TRANSPORTATION			SHEET NO
DATE	DESCRIPTION	DATE	DESCRIPTION	ROAD NO.	COUNTY	FINANCIAL PROJECT ID	
				SR 7	BROWARD	227775-3-52-01	LD-38

Landscape Architect of Record: Robert J. Cotleur, RLA #7027
 COTLEUR & HEARING, INC
 1934 Commerce Lane Suite 7
 Jupiter, Florida 33458
 561-747-9330 Fax 561-747-1377
 Cert. of Auth. LC-000239

THE OFFICIAL RECORD OF THIS SHEET IS THE ELECTRONIC FILE DIGITALLY SIGNED AND SEALED UNDER RULE 61B10.010, F.A.C.

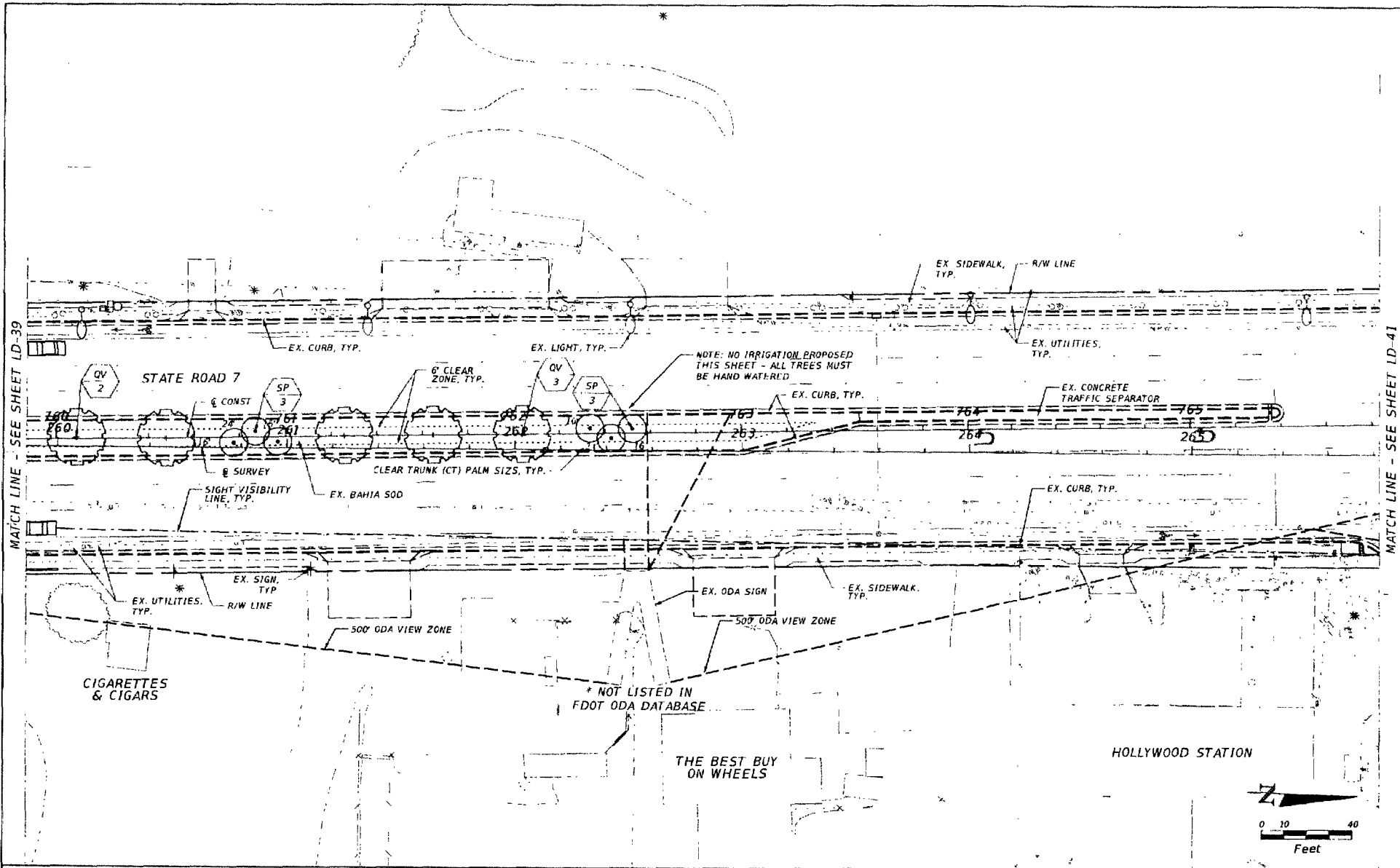


MATCH LINE - SEE SHEET LD-38

MATCH LINE - SEE SHEET LD-40

REVISIONS		DESCRIPTION		LANDSCAPE ARCHITECT OF RECORD: Robert J. Cotton, P.L.A. #1057 COTLEUR & HEARING, INC. 7034 Commerce Lane Suite 1 Jupiter, Florida 33458 Tel: 741-6350 Fax: 561-747-1277 City of AIA LC 000239	STATE OF FLORIDA DEPARTMENT OF TRANSPORTATION			LANDSCAPE PLAN	SHEET NO. LD-39
DATE	DESCRIPTION	DATE	DESCRIPTION		ROAD NO.	COUNTY	FINANCIAL PROJECT ID		
					SR 7	BROWARD	227775-3-52-01		

THE OFFICIAL RECORD OF THIS SHEET IS THE ELECTRONIC FILE DIGITALLY SIGNED AND SEALED UNDER RULE 61G10-101.1, F.A.C.

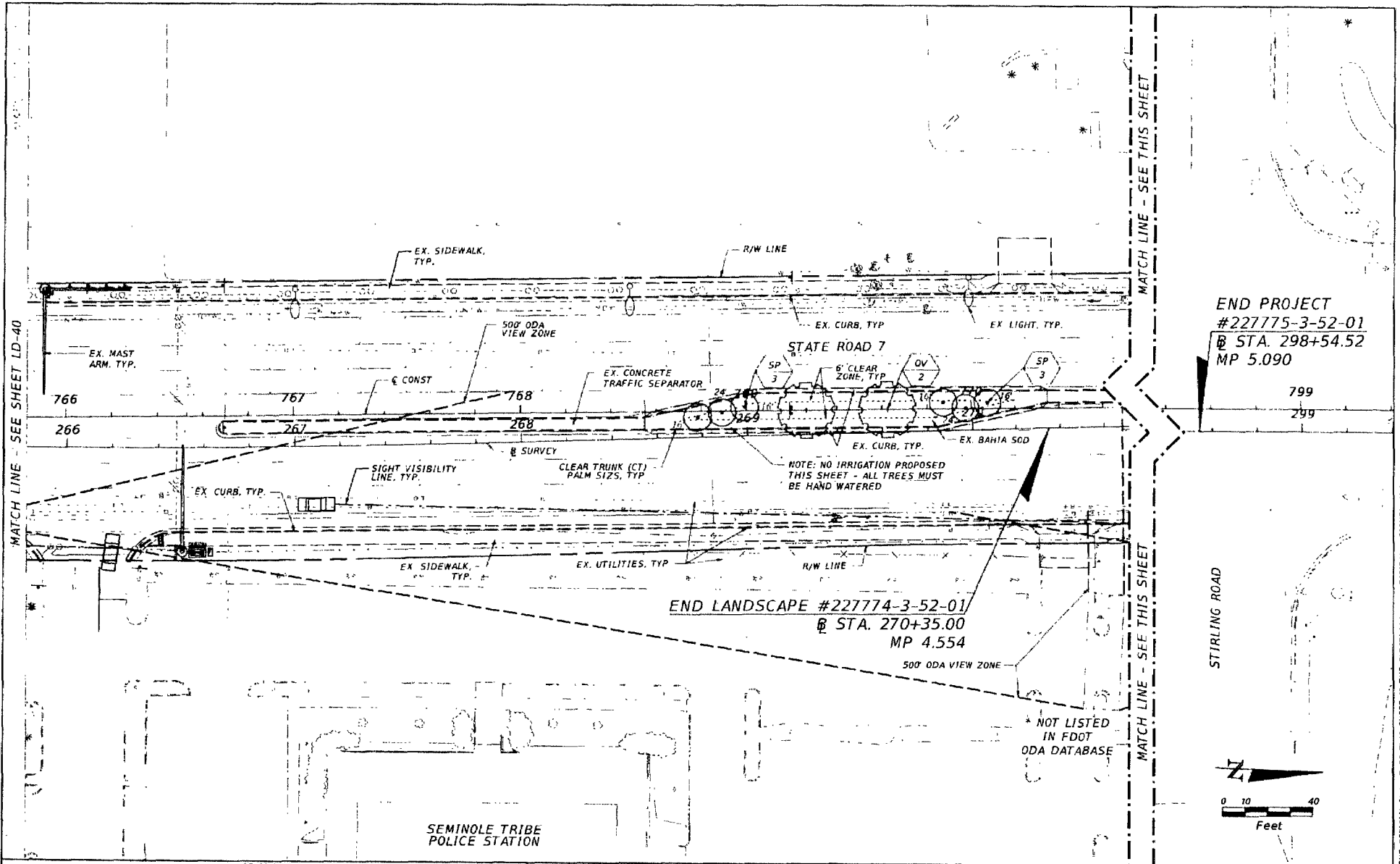


MATCH LINE - SEE SHEET LD-39

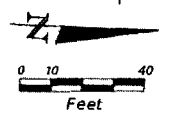
MATCH LINE - SEE SHEET LD-41

THE OFFICIAL RECORD OF THIS SHEET IS THE ELECTRONIC FILE DIGITALLY SIGNED AND SEALED UNDER RULE 61G10-101, F.A.C.

REVISIONS		DESCRIPTION		Landscape Architect of Record: Robert J. Cottour, PLA #1067 COTLEUR & HEARING, INC. 1934 Commerce Lane Suite 1 Jupiter, Florida 33458 561-747-6336 Fax 561-741-1377 Cert. of Auth. LC-000239	STATE OF FLORIDA DEPARTMENT OF TRANSPORTATION			LANDSCAPE PLAN	SHEET NO. LD-40
DATE	DESCRIPTION	DATE	DESCRIPTION		ROAD NO.	COUNTY	FINANCIAL PROJECT ID		
					SR 7	BROWARD	227775-3-52-01		



END PROJECT
 #227775-3-52-01
 @ STA. 298+54.52
 MP 5.090



REVISIONS		DESCRIPTION	
DATE	DESCRIPTION	DATE	DESCRIPTION

Landscape Architect of Record Robert J. Cotleur, P.L.A. #1067			
COTLEUR & HEARING, INC. 1934 Commerce Lane Suite 1 Jupiter, Florida 33458 561-747-6336 Fax 561-747-1377 Cert. of Auth. LC-C000239			
STATE OF FLORIDA DEPARTMENT OF TRANSPORTATION			
ROAD NO.	COUNTY	FINANCIAL PROJECT ID	
SR 7	BROWARD	227775-3-52-01	


LANDSCAPE PLAN	
SHEET NO.	LD-41

THE OFFICIAL RECORD OF THIS SHEET IS THE ELECTRONIC FILE DIGITALLY SIGNED AND SEALED UNDER RULE 61B03.001, F.A.C.

IRRIGATION LEGEND AND TABULATION OF QUANTITIES

SYM	DESCRIPTION	UNIT	QUANTITY BY SHEET												TOTAL
			LD-67	LD-68	LD-69	LD-70	LD-71	LD-72	LD-73	LD-74	LD-75	LD-76			
⊕	RAIN BIRD 1404 SERIES BUBBLER	EA													
⊞	RAIN BIRD 1800 PRS SERIES, 12" POP UP E.S. (END STRIP)	EA	2	2	1	1		5		10					
⊞	RAIN BIRD 1800 PRS SERIES, 12" POP UP S.S. (SIDE STRIP)	EA	1	2		2		2		24					
⊞	RAIN BIRD 1800 PRS SERIES, 6" POP UP E.S. (END STRIP)	EA						2		4					
⊞	RAIN BIRD 1800 PRS SERIES, 6" POP UP S.S. (SIDE STRIP)	EA						6		4					
⊞	RAIN BIRD 1800 PRS SERIES, 12" POP UP 10' QUARTER	EA	2		2	5		1		1					
⊞	RAIN BIRD 1800 PRS SERIES, 12" POP UP 10' HALF	EA	7			15	35		28		26				
⊞	RAIN BIRD 1800 PRS SERIES, 6" POP UP 10' QUARTER	EA													
⊞	RAIN BIRD 1800 PRS SERIES, 6" POP UP 10' HALF	EA							8		10				
⊞	RAIN BIRD 1800 PRS SERIES, 6" POP UP 15' QUARTER	EA													
⊞	RAIN BIRD 1800 PRS SERIES, 6" POP UP 15' HALF	EA							5		5				
⊞	RAIN BIRD 1800 PRS SERIES, 6" POP UP 15' FULL	EA													
⊞	RAIN BIRD 1800 PRS SERIES, 12" POP UP 15' QUARTER	EA				6	12		4		20				
⊞	RAIN BIRD 1800 PRS SERIES, 12" POP UP 15' HALF	EA				5	19		17		26				
⊞	RAIN BIRD 1800 PRS SERIES, 12" POP UP 15' FULL	EA													
⊞	RAIN BIRD ROTOR 5004 SERIES, QUARTER	EA							5	1	3				
⊞	RAIN BIRD ROTOR 5004 SERIES, HALF	EA							31	46	21	32			
⊞	RAIN BIRD ROTOR 5004 SERIES, FULL	EA												2	
⊞	RAIN BIRD 1" COMMERCIAL CONTROL ZONE KIT, SERIES XCZ-PRB-100-COM	EA													
⊞	RAIN BIRD 1-1/2" COMMERCIAL CONTROL ZONE KIT, SERIES XCZ-PRB-150-COM	EA													
⊞	RAIN BIRD PGA ANGLE SERIES 1-1/2" ELECTRIC VALVE IN 12"x 18" CARSON VALVE BOX	EA			1	1	2		8		9				
⊞	2" REDUCED PRESSURE ASSEMBLY BACKFLOW PREVENTER (RPZ)	EA													
⊞	RAIN BIRD ESP-MC SS-PED 24 STATION CONTROLLER WITH RAIN SENSOR & 120 VOLT DISCONNECT SWITCH	EA													
⊞	WATER SERVICE TAP & 1.5" METER IN 12"x 18" CON-A00-18 CONCRETE METER BOX	EA													
⊞	5 HP PUMP WITH 240 VOLT DISCONNECT SWITCH, LAKE WATER AS SOURCE, RAIN BIRD ESP-MC-24 CONTROLLER WITH A 120 VOLT DISCONNECT SWITCH & RAIN SENSOR	EA							1						
---	* PVC SCH. 40 LATERAL LINES	LF	260	564	232	591	944		2201	1390	2155	1018			
---	* 2-1/2" SCH. 40 PVC MAIN LINE	LF			465	598	671	617	860		786				
---	DIRECTIONAL BORE (SIZE NOTES ON THE PLANS)	LF													
---	* SCH. 40 PVC SLEEVE (INSTALLED AS PART OF THE PREVIOUS ROADWAY PROJECT, FPI 227775-1-52-01)	LF													
---	* SURFACE DRIP LINE, RAIN BIRD XF-09-12, 1' ON CENTER	SF	1484												

ELECTRICAL SERVICE LEGEND



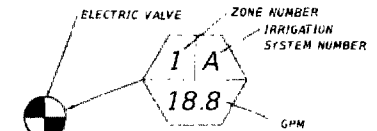
NOTES: REFER TO IRRIGATION LEGEND FOR PRODUCT DESCRIPTION AND MODEL NUMBERS
 * PIPE LENGTHS BASED ON SCHEMATIC LAYOUT SHOWN IN THESE PLANS. ACTUAL QUANTITIES MAY VARY.

REVISIONS				Landscape Architect Of Record: Robert J. Colbour, AIA #1067 COLBOUR & HEARING, INC 1934 Commerce Lane Suite 1 Jupiter, Florida 33458 561-747-8336 Fax: 561-747-1377 Cert. of Auth. LC-C009239	STATE OF FLORIDA DEPARTMENT OF TRANSPORTATION			IRRIGATION LEGEND AND TABULATION OF QUANTITIES	SHEET NO. LD-42B
DATE	DESCRIPTION	DATE	DESCRIPTION		ROAD NO.	COUNTY	FINANCIAL PROJECT ID		
					SR 7	BROWARD	227775-3-52-01		

THE OFFICIAL RECORD OF THIS SHEET IS THE ELECTRONIC FILE DIGITALLY SIGNED AND SEALED UNDER RULE 61G10-1.001, F.A.C.

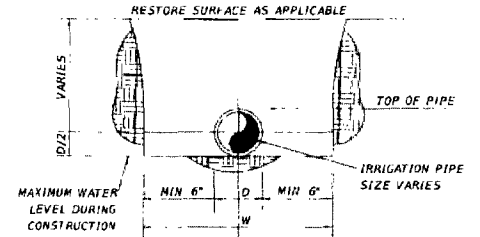
IRRIGATION PROJECT NOTES

1. REFER TO DETAIL SHEETS FOR ELECTRIC SERVICE POINT DETAILS.
2. REFER TO LANDSCAPE PROJECT NOTES FOR A LIST OF KNOWN UTILITY PROVIDERS IN THE AREA.
3. IRRIGATION PLANS DO NOT COVER THE ENTIRE PROJECT LIMITS. ONLY AREAS TO RECEIVE IMPROVEMENTS ARE SHOWN.
4. IN AREAS WHERE IRRIGATION SYSTEMS ARE PROVIDED, MAKE ADJUSTMENTS TO THE IRRIGATION SYSTEM TO ENSURE 100% COVERAGE AND TO MINIMIZE OVERSPRAY AND SUBSTITUTE ADJUSTABLE NOZZLES FOR FIXED PATTERN NOZZLES SPECIFIED WHERE NECESSARY.
5. ALL NEW SLEEVES ARE SHOWN IN THESE PLANS AND WILL BE INCLUDED IN THE CONTRACT LUMP SUM PRICE. VERIFY ALL EXISTING SLEEVES OR DIRECTIONAL BORES CONSTRUCTED WITH PROJECT #227775-1-52-01 AND ALL EXISTING IRRIGATION MAIN LINES AND LOW VOLTAGE WIRES INSTALLED WITH PROJECT #227774-3-52-01 PRIOR TO COMMENCEMENT. CONSULT WITH THE ENGINEER IF ANY DISCREPANCIES ARE FOUND.
6. ALL SUBSTITUTIONS TO MATERIALS SPECIFIED SHALL BE APPROVED BY THE ENGINEER AND THE MAINTAINING AUTHORITY.
7. THE IRRIGATION CONTACT FOR THE CITY OF HOLLYWOOD IS THE IRRIGATION SUPERVISOR, MR. DAVE MCNULTY, (954) 967-4220
8. INSTALLATION REQUIREMENTS SHALL FOLLOW THE CURRENT FLORIDA BUILDING CODE, APPENDIX F - PROPOSED CONSTRUCTION BUILDING CODES FOR TURF AND LANDSCAPE IRRIGATIONS SYSTEMS.



VALVE LABEL DETAIL

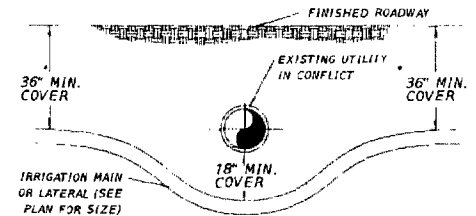
NOT TO SCALE



NOTES: BEDDING FOR TYPICAL IRRIGATION WATER MAIN OR LATERAL INSTALLATION SHALL BE TYPE C. BEDDING SHALL BE COMPACTED TO 95% OF THE MATERIALS MAXIMUM DENSITY AS DETERMINED IN ASTM D-1557 (AASHTO T-190). TYPE C BEDDING SHALL BE DEFINED AS: SAND WITH 100 PERCENT PASSING A #75 SIEVE, AT LEAST 90 PERCENT PASSING A NUMBER 4 SIEVE AND A SAND EQUIVALENT VALUE NOT LESS THAN 30

*** TYPICAL TRENCH DETAIL**

* FOR LOCATIONS WITHIN 3' OF CURB OR ROADWAY PAVEMENT AND OVER 18" DEEP. FOR LOCATIONS OUTSIDE OF 3' FROM THE CURB OR LESS THAN 18" DEEP, THE BACKFILL CAN BE EXISTING CLEAN SOIL AND IT DOES NOT NEED TO BE COMPACTED.



NOTE: IRRIGATION MAIN LINES OR LATERAL LINES THAT ARE SHOWN AS PVC PIPES IN SLEEVES MAY NEED TO BE SUBSTITUTED WITH H.D.P.E. PIPE AND DIRECTIONALLY DRILLED WHERE EXISTING UTILITIES CAN NOT BE CROSSED WITHOUT EXCESSIVE EXCAVATION. COORDINATE ALL CHANGES WITH ENGINEER. * WHERE PIPES ARE INSTALLED VIA DIRECTIONAL DRILLING THE MINIMUM COVER DIMENSION WILL BE IN ACCORDANCE WITH THE FDOT UTILITY ACCOMMODATION MANUAL.

TYPICAL CONFLICT DETAIL

NOT TO SCALE

REVISIONS		DESCRIPTION	Landscape Architect Of Record: Robert J. Cotleur, R.I.A. #1067	STATE OF FLORIDA DEPARTMENT OF TRANSPORTATION			IRRIGATION PROJECT NOTES AND DETAILS	SHEET NO. LD-43
DATE	DESCRIPTION			ROAD NO.	COUNTY	FINANCIAL PROJECT ID		
			COTLEUR & HEARING, INC. 1934 Commerce Lane Suite 1 Jupiter, Florida 33458 561-747-6336 Fax 561-747-1277 Cert. of Auth LC-C000239	SR 7	BROWARD	227775-3-52-01		

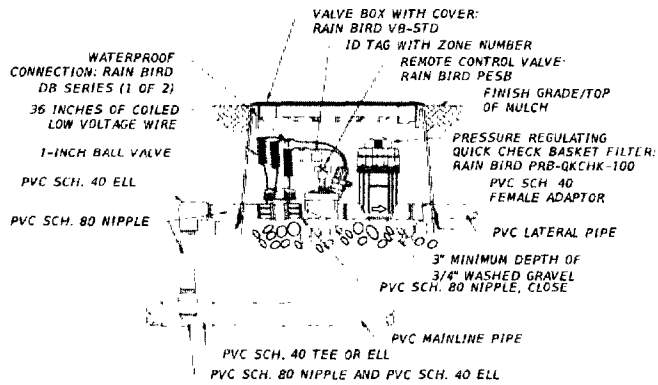
aw/tpw

01/27/2017

12:03:43 PM

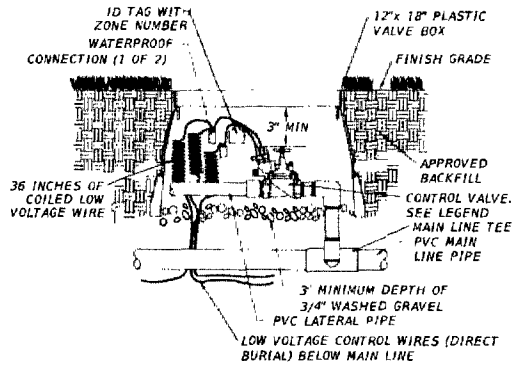
F:\PROJECTS-FDOT\2277753201 - SR 7 HollyHenna\GSD\NL02.dgn

THE OFFICIAL RECORD OF THIS SHEET IS THE ELECTRONIC TIF DIGITALLY SIGNED AND SEALED UNDER RULE 61B01.001, F.A.C.



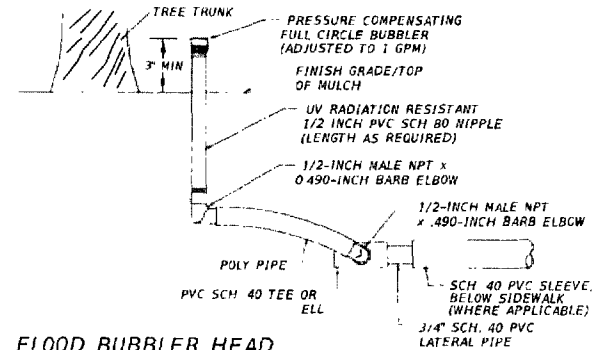
RAIN BIRD 1" COMMERCIAL CONTROL ZONE KIT IN SQUARE VALVE BOX DETAIL
(SERIES XCZ-PRB-100-COM)

NOT TO SCALE



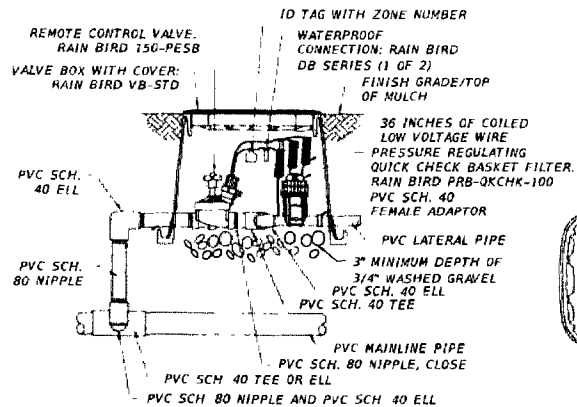
LOW VOLTAGE ELECTRIC REMOTE GLOBE ANGLE CONTROL VALVE DETAIL

NOT TO SCALE

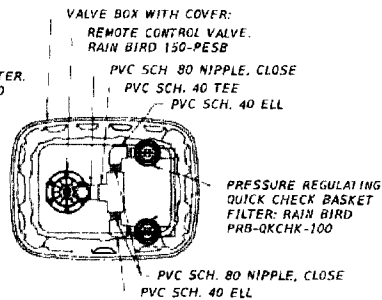


FLOOD BUBBLER HEAD

NOT TO SCALE



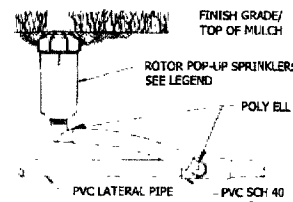
SIDE VIEW



TOP VIEW

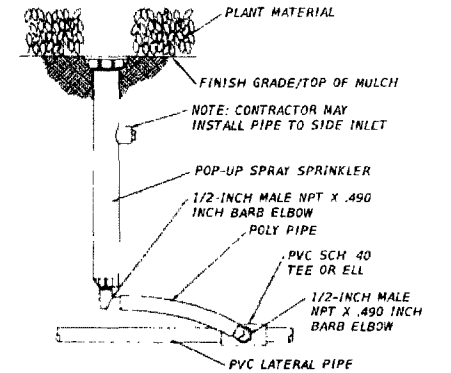
RAIN BIRD 1-1/2" COMMERCIAL CONTROL ZONE KIT IN SQUARE VALVE BOX DETAIL
(SERIES XCZ-PRB-150-COM)

NOT TO SCALE



ROTOR HEAD DETAIL

NOT TO SCALE



6" OR 12" POP-UP SPRINKLER

NOT TO SCALE

REVISIONS		DESCRIPTION		Landscape Architect of Record: Robert J. Cotleur, P.E. #1067 COTLEUR & HEARING, INC. 1934 Commerce Lane Suite 1 Jupiter, Florida 33458 561-747-6336 Fax: 561-747-1377 Cert. of Auth. LC-C000239	STATE OF FLORIDA DEPARTMENT OF TRANSPORTATION			SHEET NO. LD-44
DATE	DESCRIPTION	DATE	DESCRIPTION		ROAD NO.	COUNTY	FINANCIAL PROJECT ID	
					SR 7	BROWARD	227775-3-52-01	

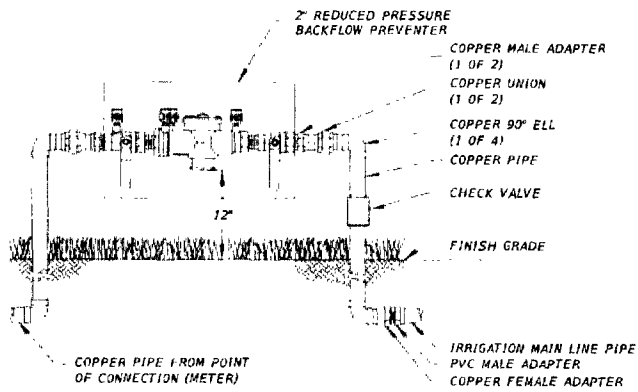
aw/abr

4/11/2017

12:03:04 PM

F:\PROJECTS-FDOT\22777533201 - SR 7 ROW\LANDSCAPE\DETAIL04.dgn

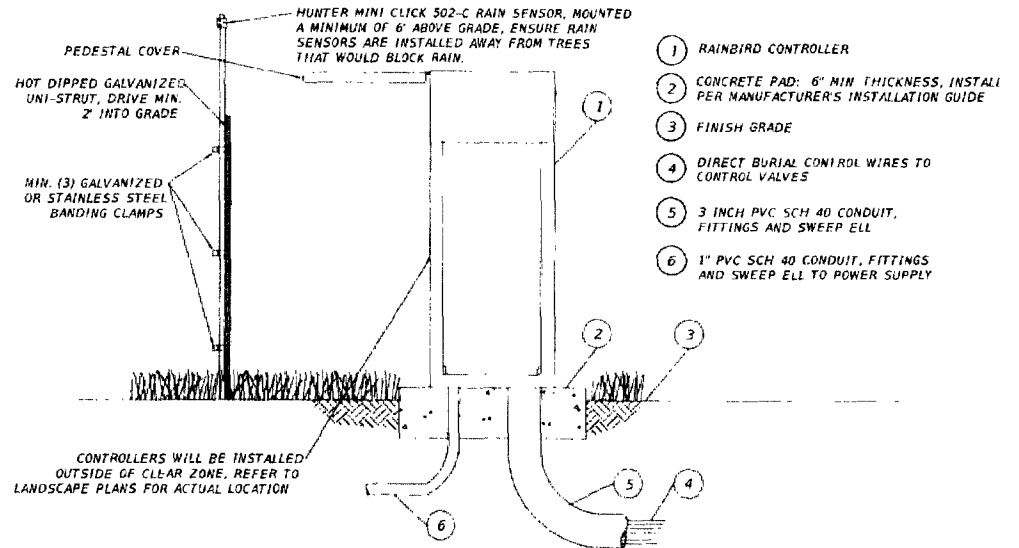
THIS OFFICIAL RECORD OF THIS SHEET IS THE ELECTRONIC FILE DIGITALLY SIGNED AND SEALED UNDER RULE 61B07.001, F.A.C.



NOTE:
INSTALL RPZ BACKFLOW PREVENTER AS REQUIRED BY LOCAL CODES AND HEALTH DEPARTMENT. VERIFY LOCAL REQUIREMENTS PRIOR TO INSTALLATION.

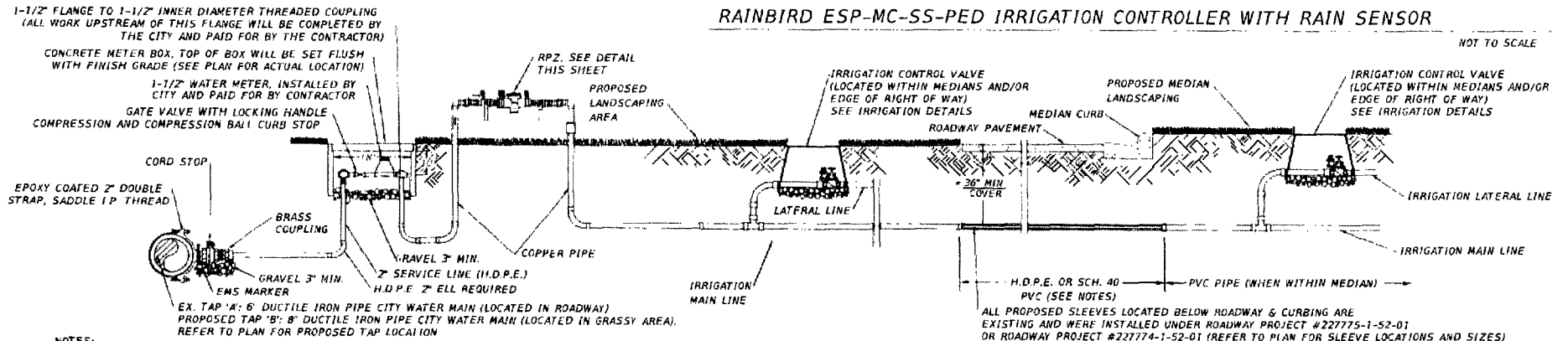
2" RPZ BACKFLOW PREVENTER

NOT TO SCALE



RAINBIRD ESP-MC-SS-PED IRRIGATION CONTROLLER WITH RAIN SENSOR

NOT TO SCALE



- NOTES:
- 1) POLY TUBING FITTINGS REQUIRE METAL (S.S.) INSERTS.
 - 2) ALL PROPOSED PIPE LOCATED BELOW ROADWAY, CURBING, & SIDEWALK WILL BE HIGH DENSITY POLYETHYLENE (H.D.P.E.) TYPICAL REFER TO PLAN FOR SLEEVE LOCATIONS AND SIZES
 - 3) CONTRACTOR SHALL BE RESPONSIBLE FOR REPAIRING PAVEMENT, GRADE AND SOD AREAS DISTURBED DURING CONSTRUCTION OF IRRIGATION SYSTEM.
 - 4) COORDINATE WITH CITY OF HOLLYWOOD UNDERGROUND UTILITY REPRESENTATIVES FOR TAPPING OF CITY WATER MAIN AND INSTALLATION OF WATER METER.

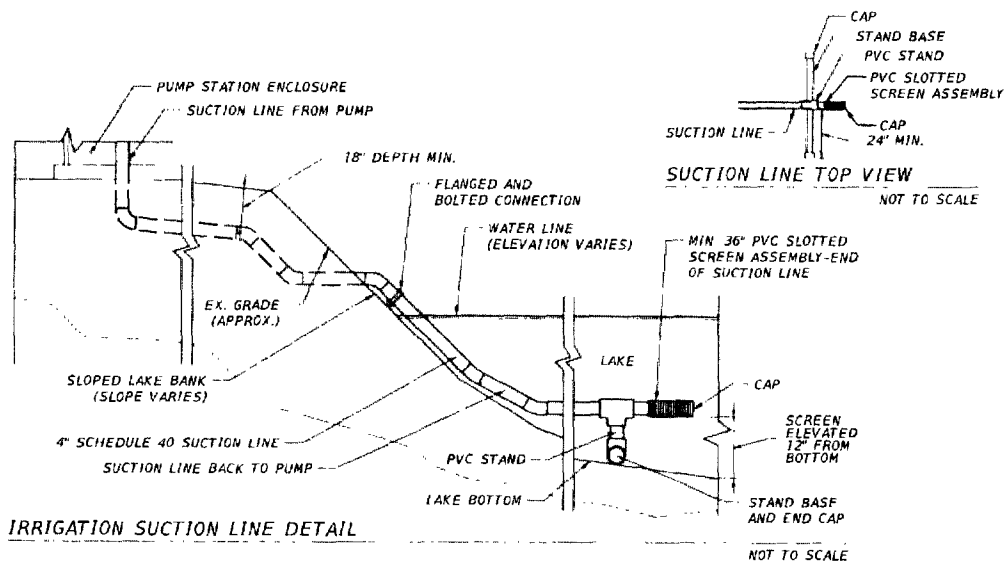
* WHERE PIPES ARE INSTALLED VIA DIRECTIONAL DRILLING THE MINIMUM COVER DIMENSION WILL BE IN ACCORDANCE WITH THE FOOT UTILITY ACCOMMODATION MANUAL.

TYPICAL IRRIGATION SERVICE CONNECTION

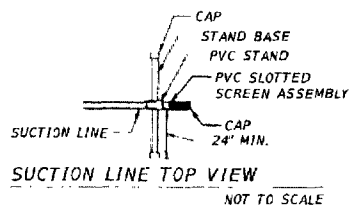
NOT TO SCALE

REVISIONS				DESCRIPTION	STATE OF FLORIDA DEPARTMENT OF TRANSPORTATION	FINANCIAL PROJECT ID	SHEET NO.
DATE	DESCRIPTION	DATE	DESCRIPTION				
				Landscape Architect Of Record: Robert J. Collier, P.L.A. #1667	SR 7	BROWARD	227775-3-52-01
				COTLEUR & HEARING, INC. 1934 Commerce Lane Suite 1 Jupiter, Florida 33458 561-747-6398 Fax 561-747-1377 Cert. of Auth. LC-C000239	IRRIGATION DETAILS		
							LD-45

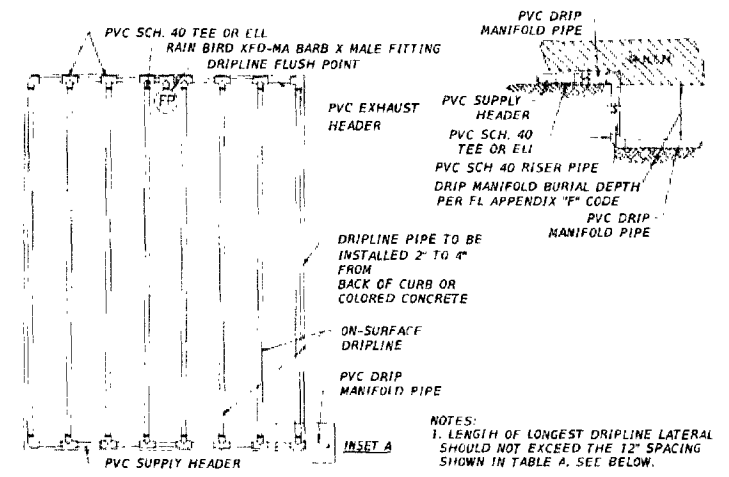
THE OFFICIAL RECORD OF THIS SHEET IS THE ELECTRONIC FILE DIGITALLY SIGNED AND SEALED UNDER RULE 61G01-101, F.A.C.



IRRIGATION SUCTION LINE DETAIL

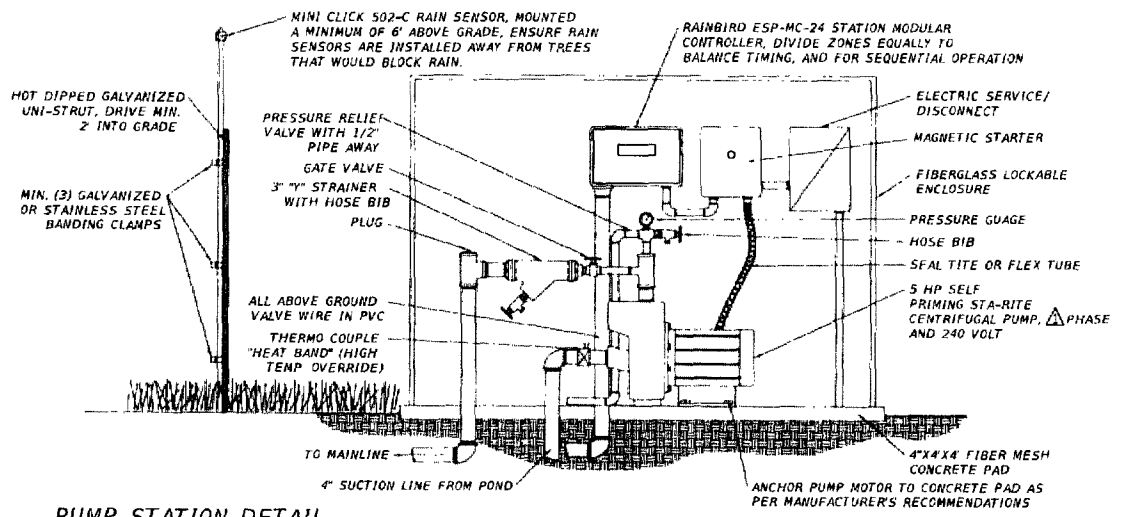


SUCTION LINE TOP VIEW
NOT TO SCALE



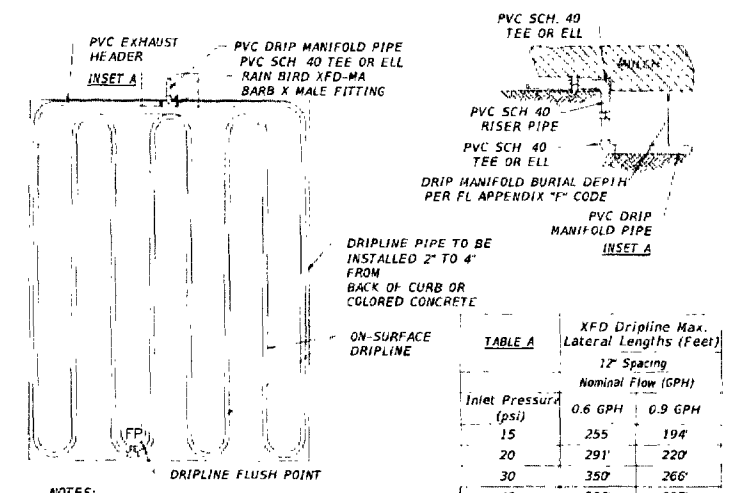
ON-SURFACE DRIPLINE END FEED LAYOUT DETAIL

NOT TO SCALE



PUMP STATION DETAIL

NOT TO SCALE



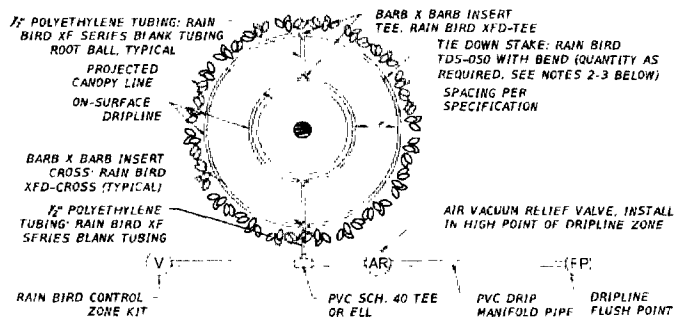
ON-SURFACE DRIPLINE QUICK LAYOUT DETAIL

NOT TO SCALE

Inlet Pressure (psi)	XFD Dripline Max. Lateral Lengths (Feet)	
	TABLE A 12\"/>	
15	255	194
20	291	220
30	350	266
40	396	302
50	434	333

REVISIONS		Landscape Architect of Record: Robert J. Cotleur, R.L.A. #1067	STATE OF FLORIDA DEPARTMENT OF TRANSPORTATION		SHEET NO.	
DATE	DESCRIPTION		ROAD NO.	COUNTY		FINANCIAL PROJECT ID
		COTLEUR & HEARING, INC. 1934 Commerce Lane Suite 1 Jupiter, Florida 33458 561-747-6338 Fax 561-747-1377 Cell. of Auth. LC-0990239	SR 7	BROWARD	227775-3-52-01	IRRIGATION DETAILS

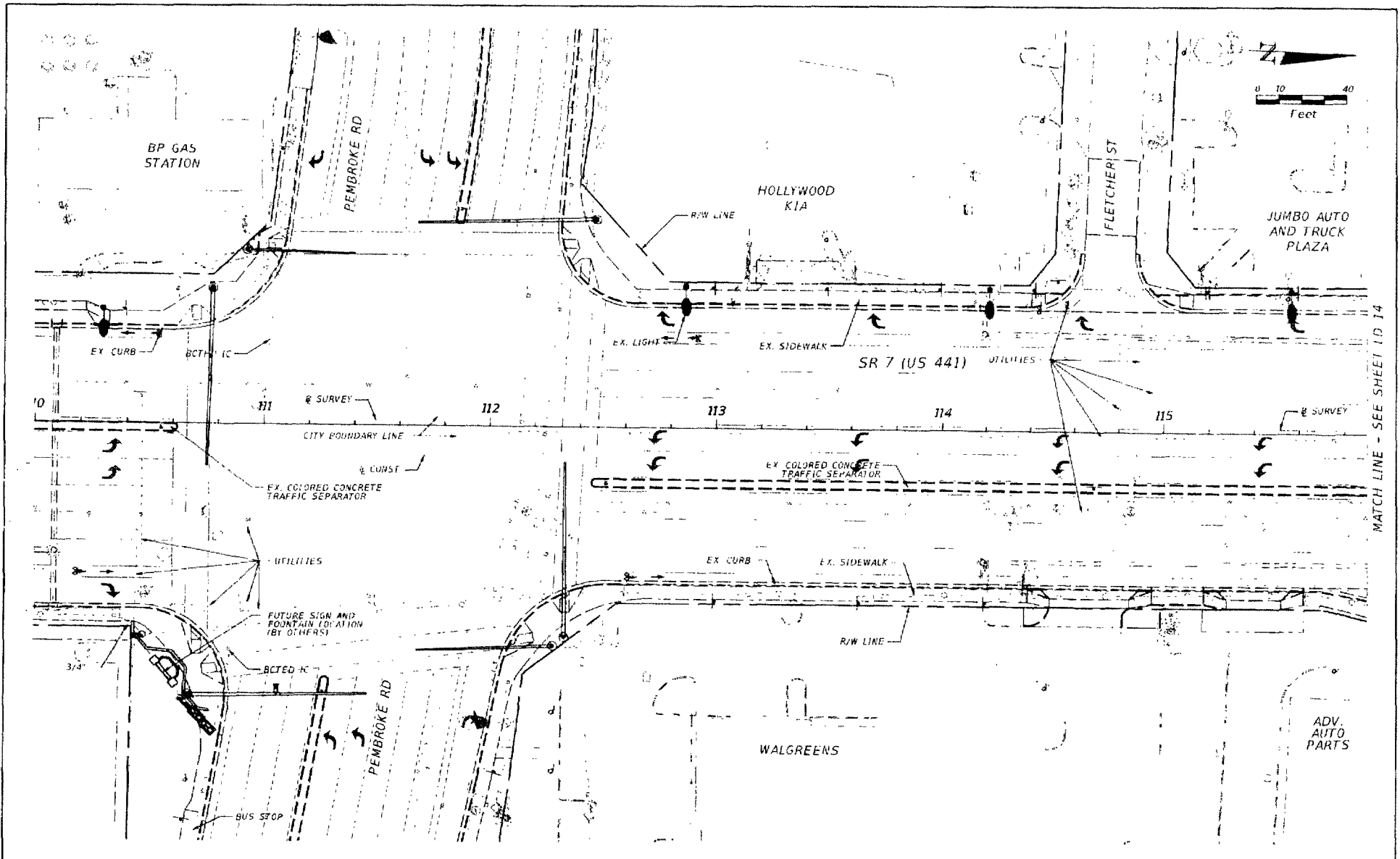
THE OFFICIAL RECORD OF THIS SHEET IS THE ELECTRONIC FILE DIGITALLY SIGNED AND SEALED UNDER RULE 61G0-12.01, F.A.C.



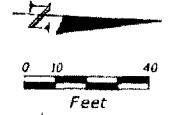
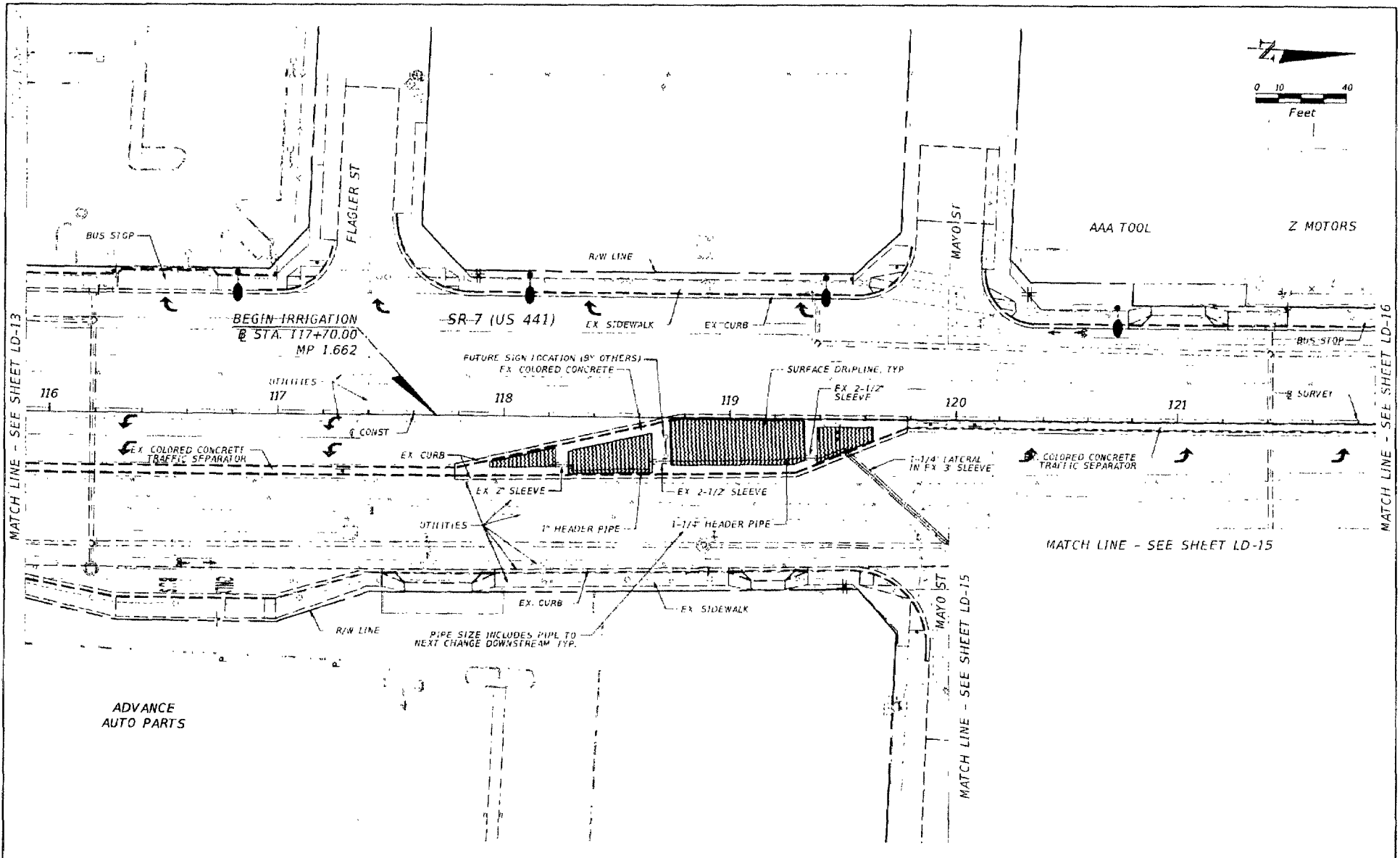
- NOTES:
1. INSTALL MULTIPLE RINGS AS REQUIRED TO PROVIDE IRRIGATION COVERAGE FROM ROOT BALL TO PROJECTED TREE CANOPY. REFER TO RAIN BIRD DESIGN GUIDELINES AND SPECIFICATIONS FOR RECOMMENDED SPACING BETWEEN RINGS.
 2. PLACE TIE DOWN STAKES EVERY THREE FEET.
 3. AT FITTINGS WHERE THERE IS A CHANGE OF DIRECTION SUCH AS TEES OR ELBOWS, USE TIE-DOWN STAKES ON EACH LEG OF THE CHANGE OF DIRECTION.

MULTIPLE TREE ON-SURFACE DRIPLINE DETAIL
 CITY OF HOLLYWOOD, (TREES: BA, BC, BN, LJ, LS, PEA, PHM2, PR, VM3) NOT TO SCALE

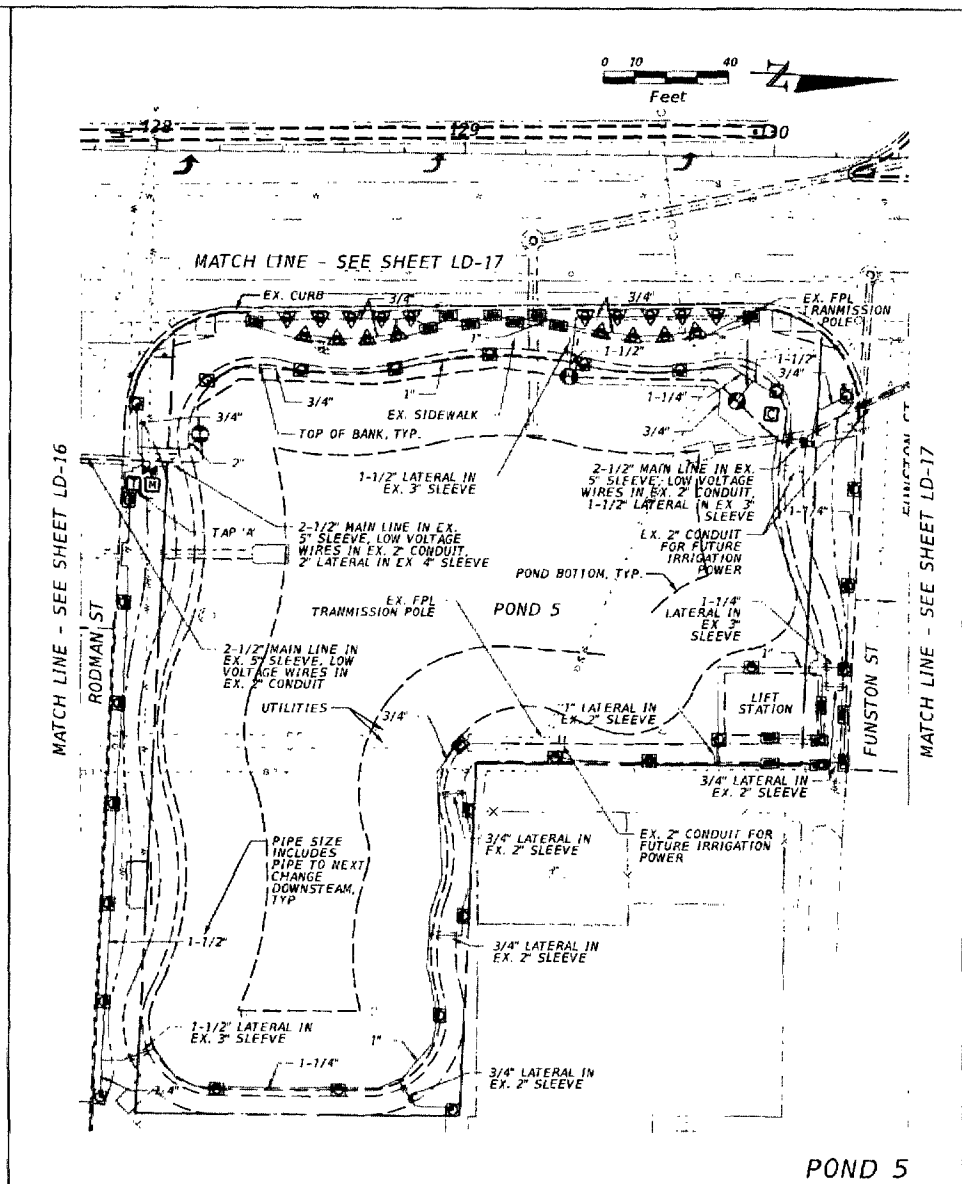
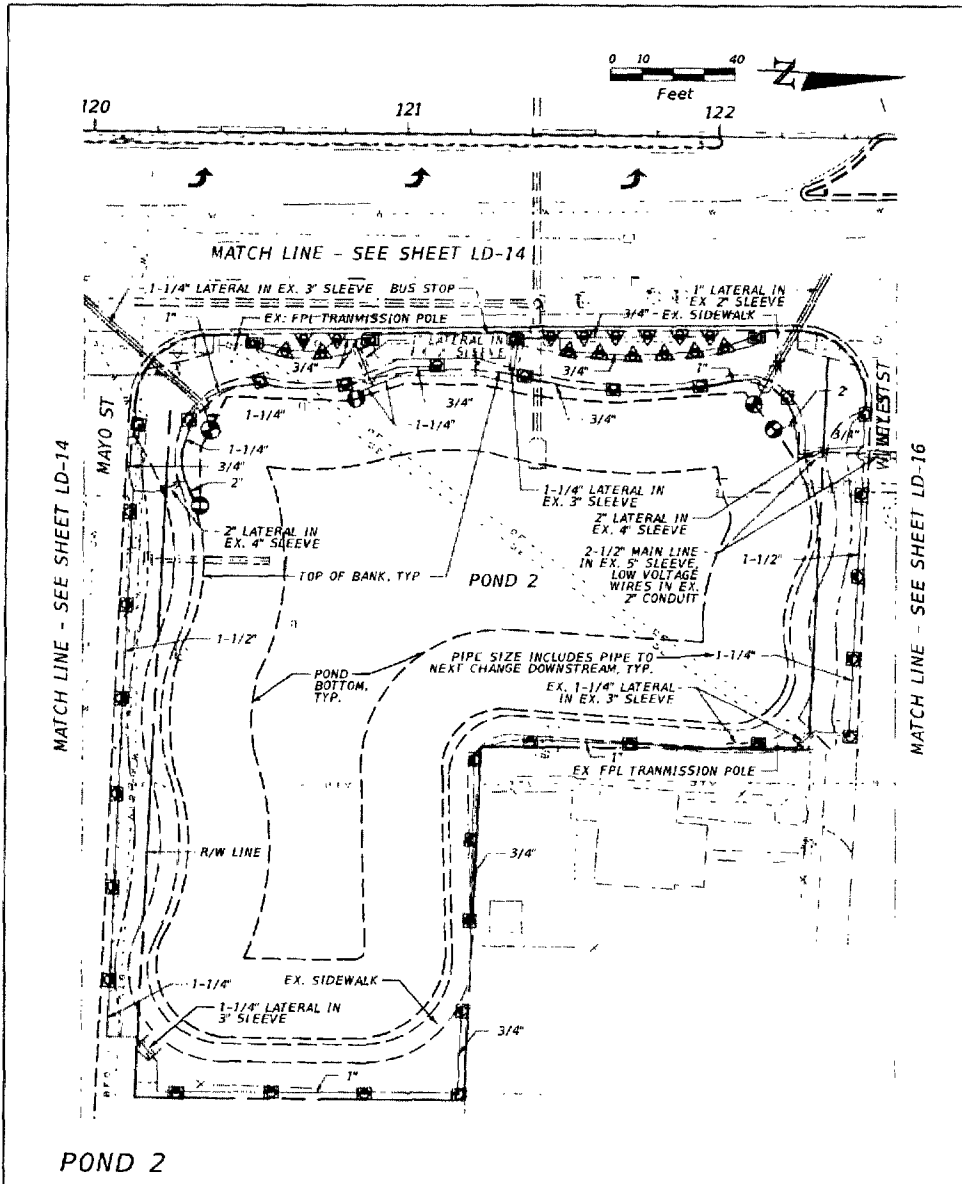
REVISIONS		DESCRIPTION		Landscape Architect of Record: Robert J. Cotleur, P.L.A. #1967 COTLEUR & HEARING, INC. 1934 Commerce Lane, Suite 1 Jupiter, Florida 33458 561-747-6336 Fax 561-747-1377 Cert. of Auth. LC-000239	STATE OF FLORIDA DEPARTMENT OF TRANSPORTATION			IRRIGATION DETAILS	SHEET NO. LD-47
DATE	DESCRIPTION	DATE	DESCRIPTION		ROAD NO.	COUNTY	FINANCIAL PROJECT ID		
					SR 7	BROWARD	227775-3-52-01		



REVISIONS		DESCRIPTION	Landscape Architect of Record Robert T. Collier, P.L.A. #1067 Collier & Hearing, Inc. 1936 Conference Lane Suite 1 Jupiter, Florida 33458 561-747-6336 Fax: 561-747-1377 Cert. of Auth. LC-0000239	STATE OF FLORIDA DEPARTMENT OF TRANSPORTATION			IRRIGATION PLAN	SHEET NO. LD-48
DATE	DESCRIPTION			DATE	ROAD NO.	COUNTY		
			7	BROWARD	227775-3-52-01			



REVISIONS				Licensure: Architect of Record Robert J. Collier, P.L.A. #1087 Coltleur & Hearing, Inc. 1934 Commerce Lane Suite 1 Jupiter, Florida 33458 561-742-6236 Fax 561-747-1377 Cert. of Auth. LC-COP0239	STATE OF FLORIDA DEPARTMENT OF TRANSPORTATION			IRRIGATION PLAN	SHEET NO. LD-49
DATE	DESCRIPTION	DATE	DESCRIPTION		ROAD NO	COUNTY	FINANCIAL PROJECT ID		
				7	BROWARD	227775-3-52-01			



POND 2

POND 5

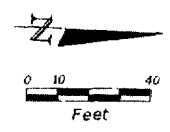
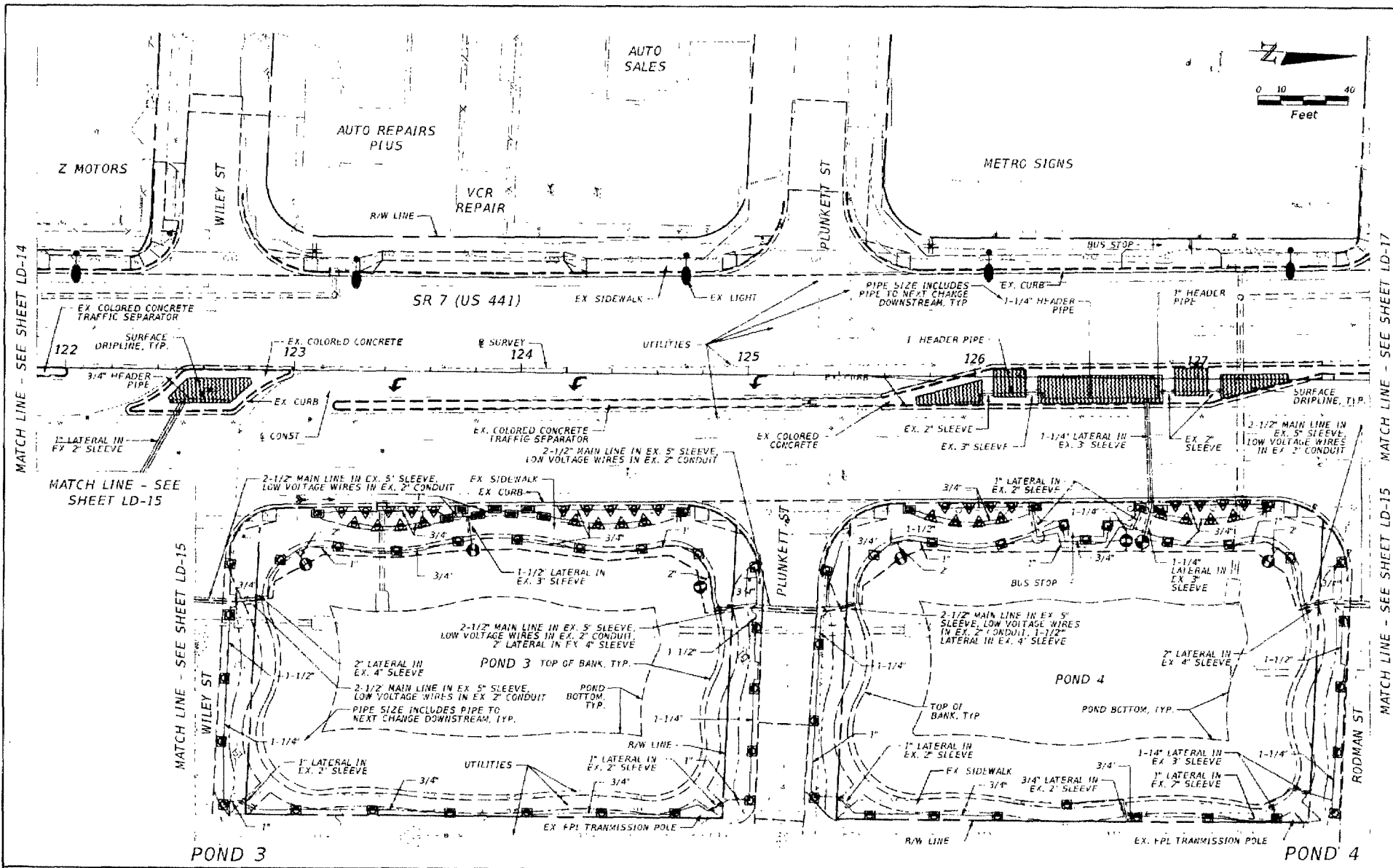
REVISIONS		DESCRIPTION	Landscape Architect Of Record: Robert J. Collier, NLR #1067	STATE OF FLORIDA DEPARTMENT OF TRANSPORTATION	FINANCIAL PROJECT ID	SHEET NO.
DATE	DESCRIPTION					
			Collier & Hearing, Inc. 1934 Commerce Lane Suite 1 Jupiter, Florida 33458 561-747-6336 Fax: 561-747-1377 Cert. of Auth. LC-C000239	ROAD NO. COUNTY FINANCIAL PROJECT ID 7 BROWARD 227775-3-52-01	IRRIGATION PLAN	LD-50

aw/br

4/12/2017

12:03:52 PM

F:\PROJECTS\F007\2277753201 - SR 7 North Collier\DWG\LD50.dwg

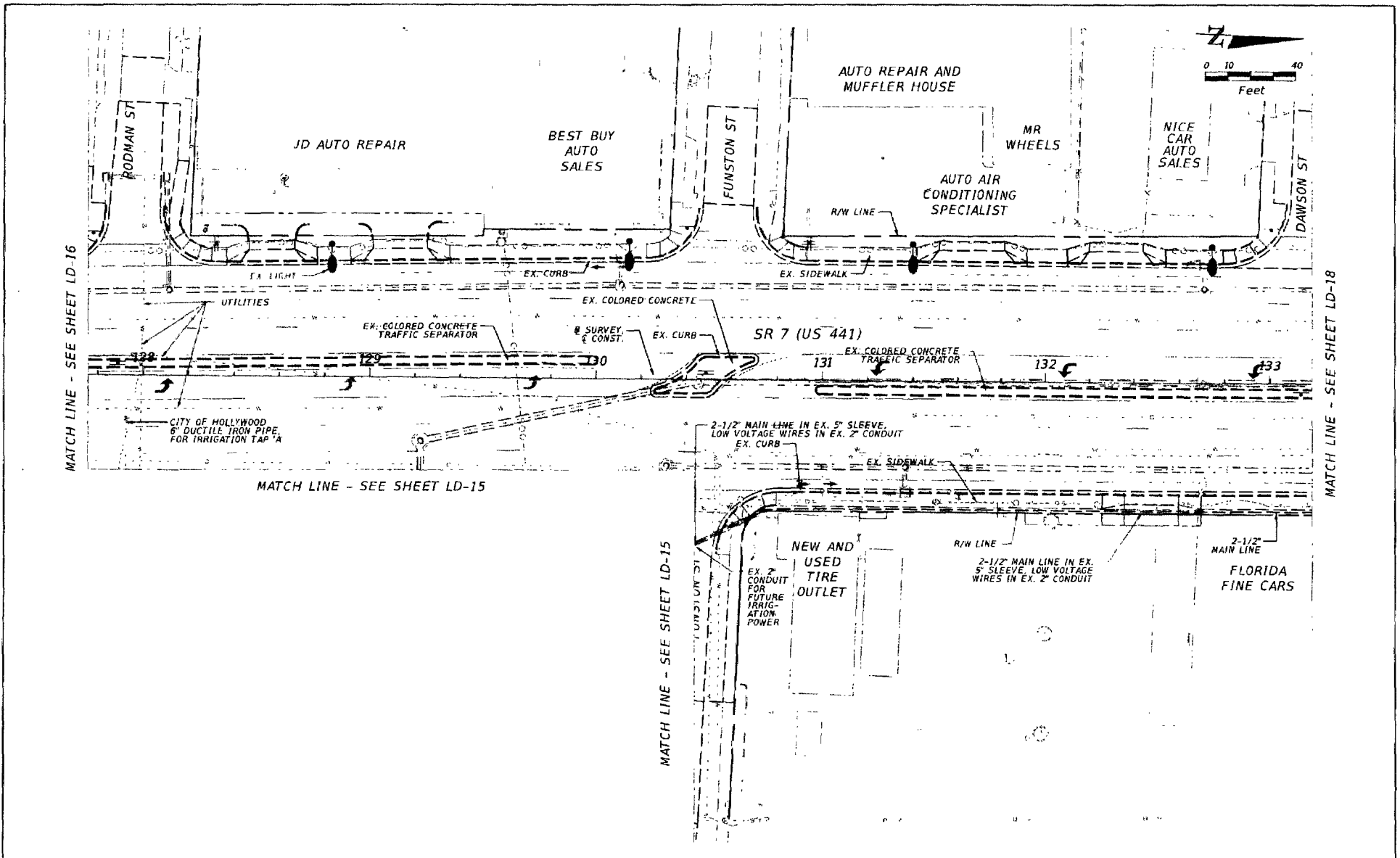


REVISIONS		DATE	DESCRIPTION

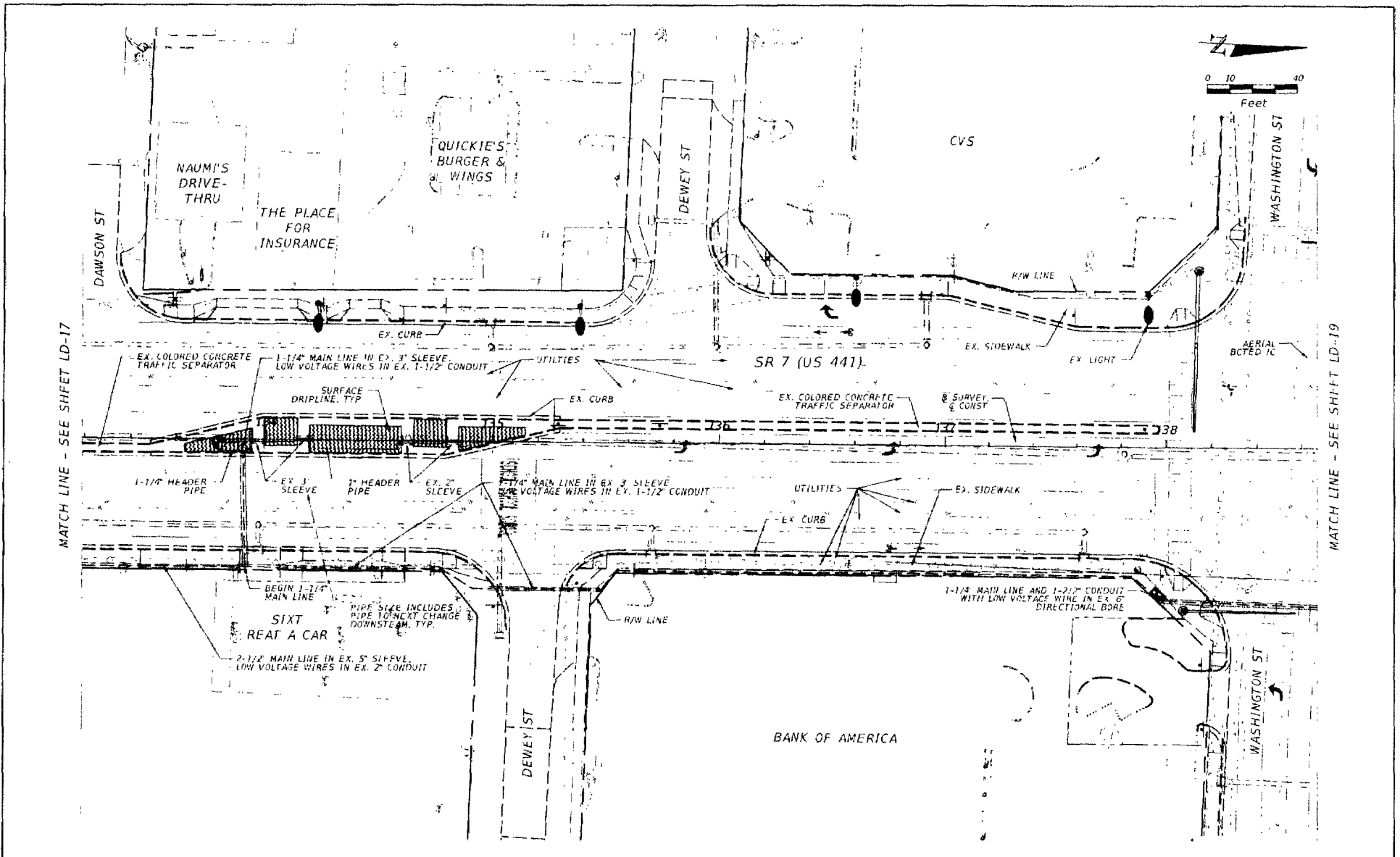
Landscape Architects of Record: Albert J. Cotleur, AIA #1087
Cotleur & Hearing, Inc.
 1934 Collier Lane Suite 1
 Jupiter, Florida 33458
 561-747-8336 Fax 561-747-1377
 Corp. of Arch. LC-C000239

STATE OF FLORIDA DEPARTMENT OF TRANSPORTATION		
ROAD NO.	COUNTY	FINANCIAL PROJECT ID
7	BROWARD	227775-3-52-01


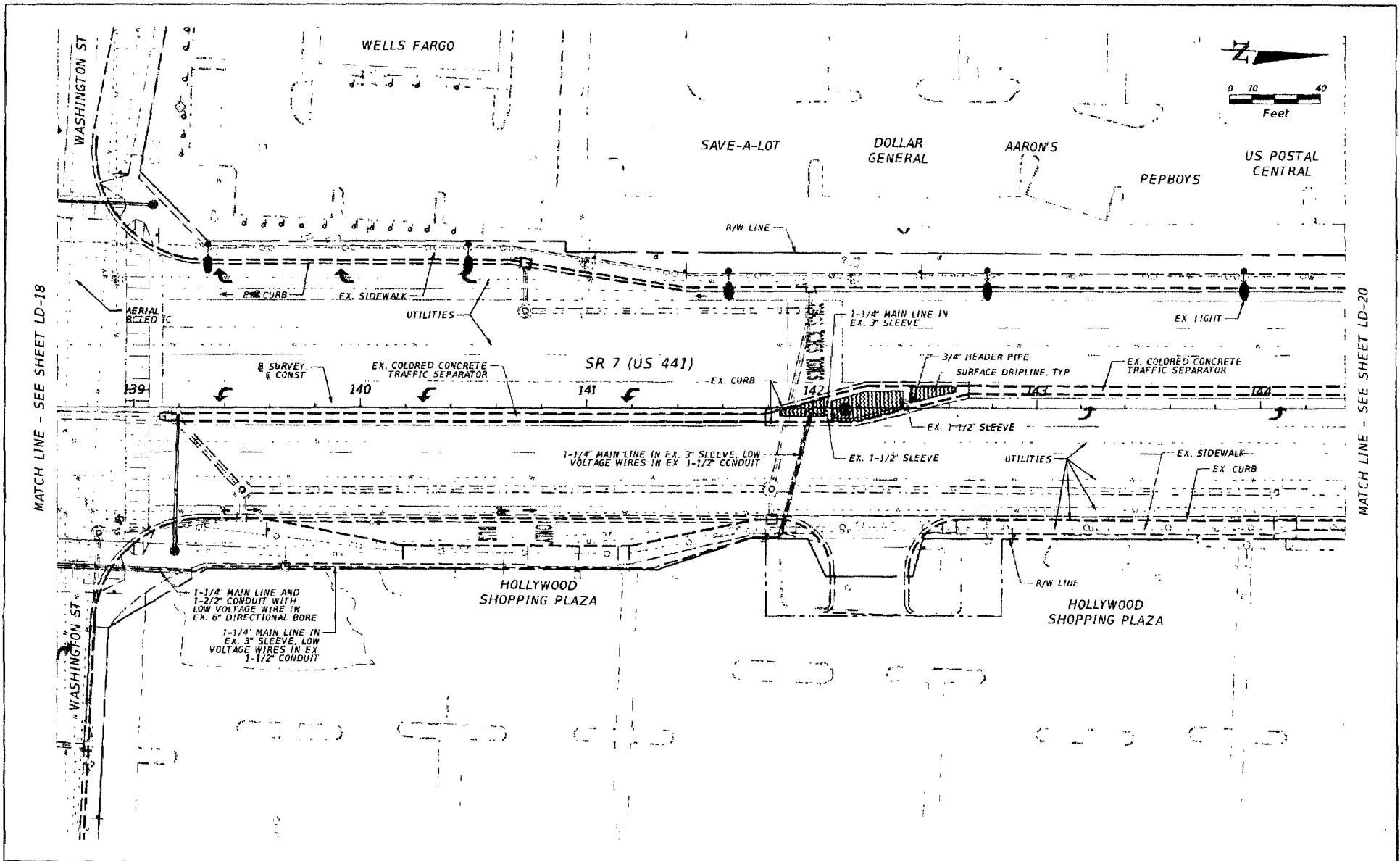
IRRIGATION PLAN	
SHEET NO.	LD-51



REVISIONS		DESCRIPTION		Landscape Architect Of Record: Robert J. Collier, N.L.A. #1067 Cotleur & Hearing, Inc. 1934 Commerce Lane Suite 1 Jupiter, Florida 33458 561-747-6336 Fax 561-747-1317 Cert. of Auth. LC-C000239	STATE OF FLORIDA DEPARTMENT OF TRANSPORTATION			IRRIGATION PLAN	SHEET NO. LD-52
DATE	DESCRIPTION	DATE	DESCRIPTION		ROAD NO.	COUNTY	FINANCIAL PROJECT ID		
					7	BROWARD	227775-3-52-01		



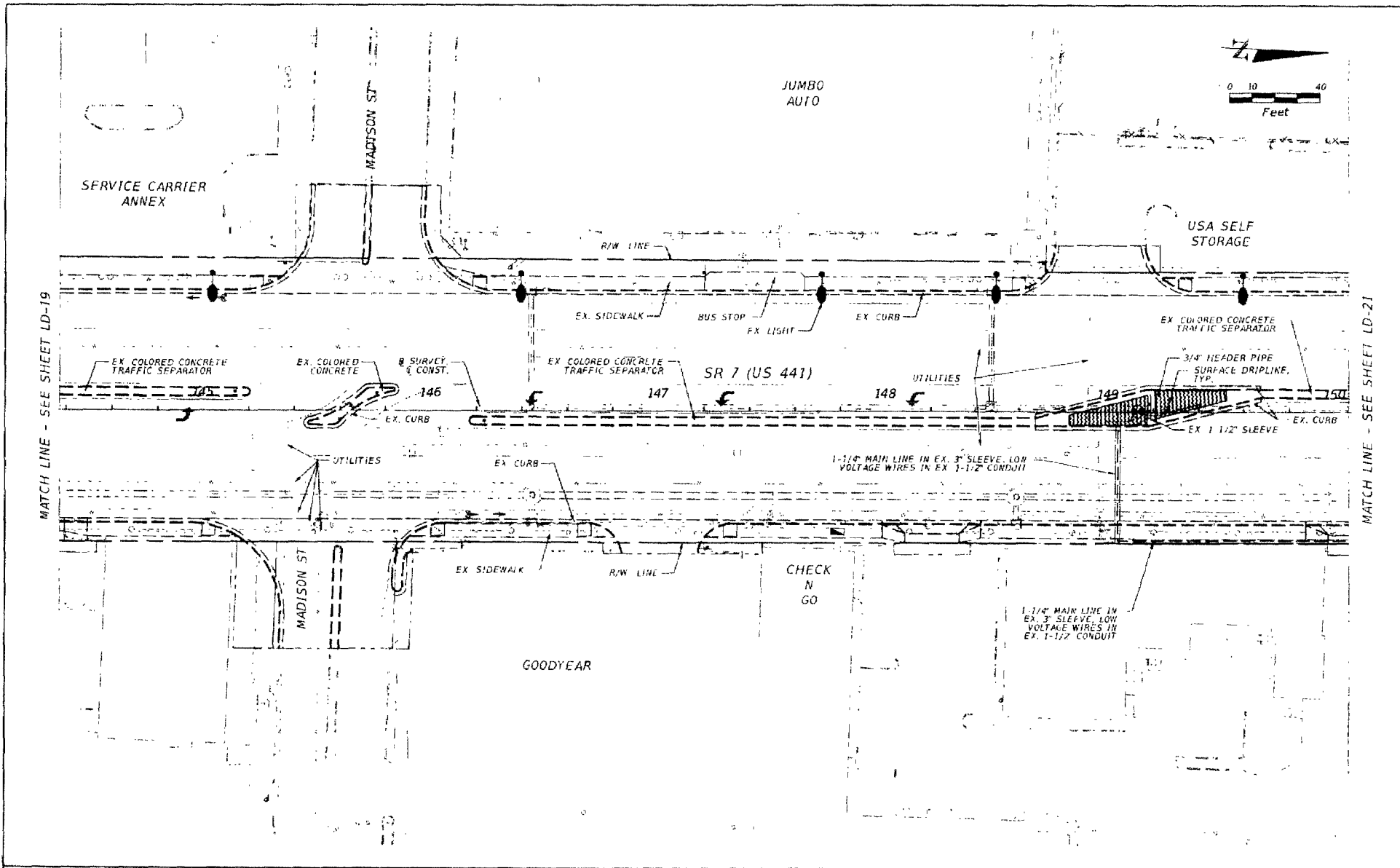
REVISIONS				Landscape Architect of Record Robert J. Colleur, R.L.S. #1067 Colleur & Hearing, Inc. 1934 Commerce Lane Suite 1 Jupiter, Florida 33458 561-747-8338 Fax 561-747-1377 Cert. of Auth. LC-0000239	STATE OF FLORIDA DEPARTMENT OF TRANSPORTATION			IRRIGATION PLAN	SHEET NO. LD-53
DATE	DESCRIPTION	DATE	DESCRIPTION		ROAD NO.	COUNTY	FINANCIAL PROJECT ID		
				7	BROWARD	227775-3-52-01			



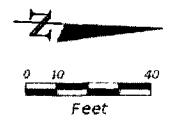
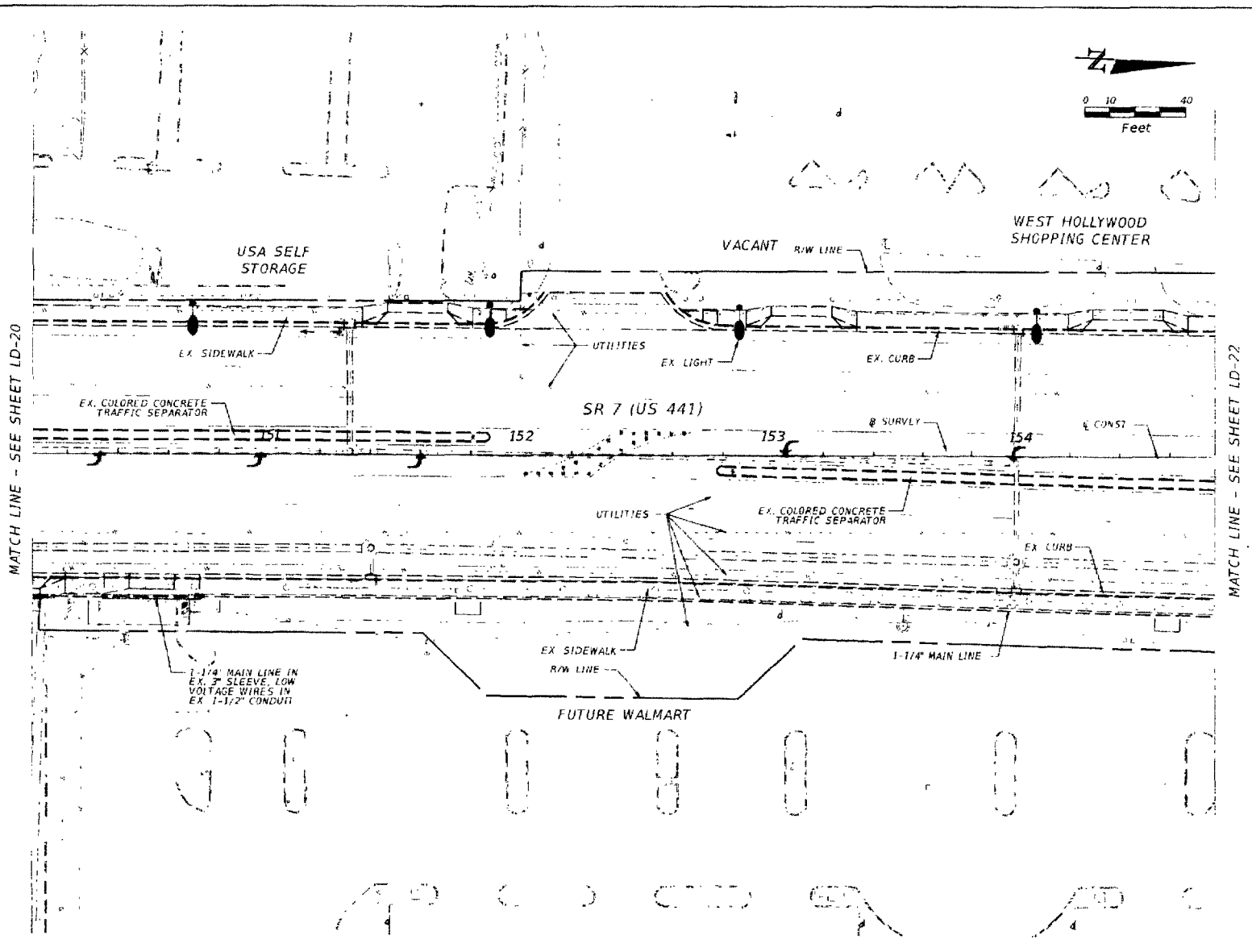
MATCH LINE - SEE SHEET LD-18

MATCH LINE - SEE SHEET LD-20

REVISIONS		DESCRIPTION		Landscape Architect Of Record Robert J. Cotleur, P.L.A. #1067 Cotleur & Hearing, Inc. 1934 Commerce Lane Suite 1 Jupiter, Florida 33458 561-747-6228 Fax 561-747-1377 Cert. of Auth. LC-000239	STATE OF FLORIDA DEPARTMENT OF TRANSPORTATION			IRRIGATION PLAN	SHEET NO. LD-54
DATE	DESCRIPTION	DATE	DESCRIPTION		ROAD NO.	COUNTY	FINANCIAL PROJECT ID		
					7	BROWARD	227775-3-52-01		




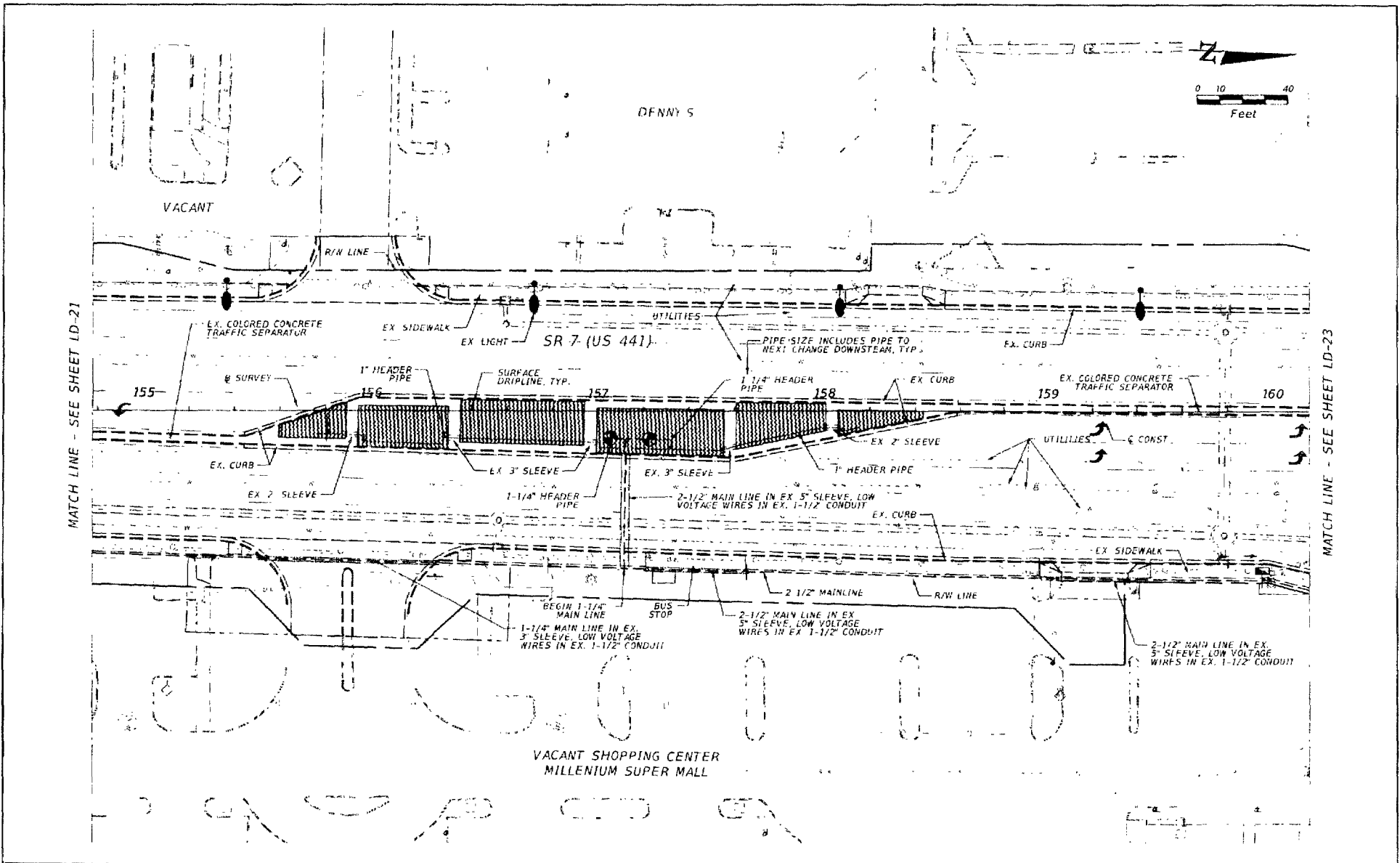
REVISIONS		REVISIONS		Landscape Architect of Record Robert J. Cotleur, RLA #1100/ Cotleur & Hearing, Inc. 1934 Commerce Lane Suite 1 Jupiter, Florida 33458 561-747-6336 Fax: 561-747-1377 Care of Arthur LC-000235	STATE OF FLORIDA DEPARTMENT OF TRANSPORTATION			IRRIGATION PLAN	SHEET NO. LD-55
DATE	DESCRIPTION	DATE	DESCRIPTION		ROAD NO.	COUNTY	FINANCIAL PROJECT ID		
					7	BROWARD	227775-3-52-01		



MATCH LINE - SEE SHEET LD-20

MATCH LINE - SEE SHEET LD-22

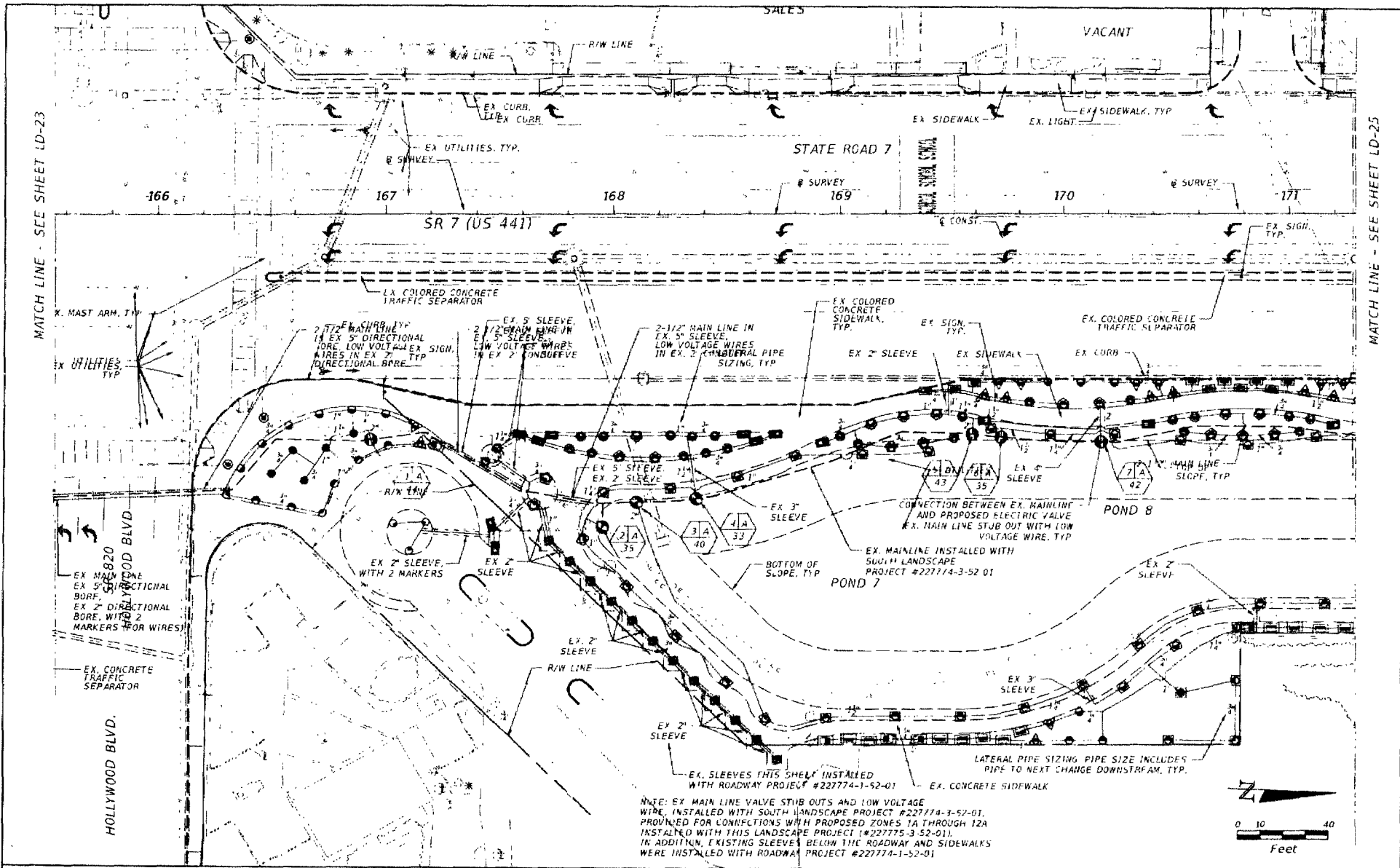
REVISIONS				Landscape Architect of Record, Robert J. Cotleur, RLA #1061 Cotleur & Hearing, Inc. 1934 Commerce Lane Suite 1 Jupiter, Florida 33458 561-747-6336 Fax 561-747-1377 Cert. of Auth. LC 000239	STATE OF FLORIDA DEPARTMENT OF TRANSPORTATION			IRRIGATION PLAN	SHEET NO
DATE	DESCRIPTION	DATE	DESCRIPTION		ROAD NO.	COUNTY	FINANCIAL PROJECT ID.		LD-56
				7	BROWARD	227775-3 52-01			



MATCH LINE - SEE SHEET LD-21

MATCH LINE - SEE SHEET LD-23

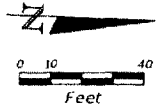
REVISIONS		DESCRIPTION		Landscape Architect Of Record: Robert J. Cottow, RLA #1067 Cotleur & Hearing, Inc. 1934 Commerce Lane Suite 1 Jupiter, Florida 33458 561-747-6336 Fax 561-747-1377 Cert. of Auth. LC-000239	STATE OF FLORIDA DEPARTMENT OF TRANSPORTATION			PROJECT NO. IRRIGATION PLAN	SHEET NO. LD-57
DATE	DESCRIPTION	DATE	DESCRIPTION		ROAD NO.	COUNTY	FINANCIAL PROJECT ID		
					7	BROWARD	227775-3-52-01		



MATCH LINE - SEE SHEET LD-23

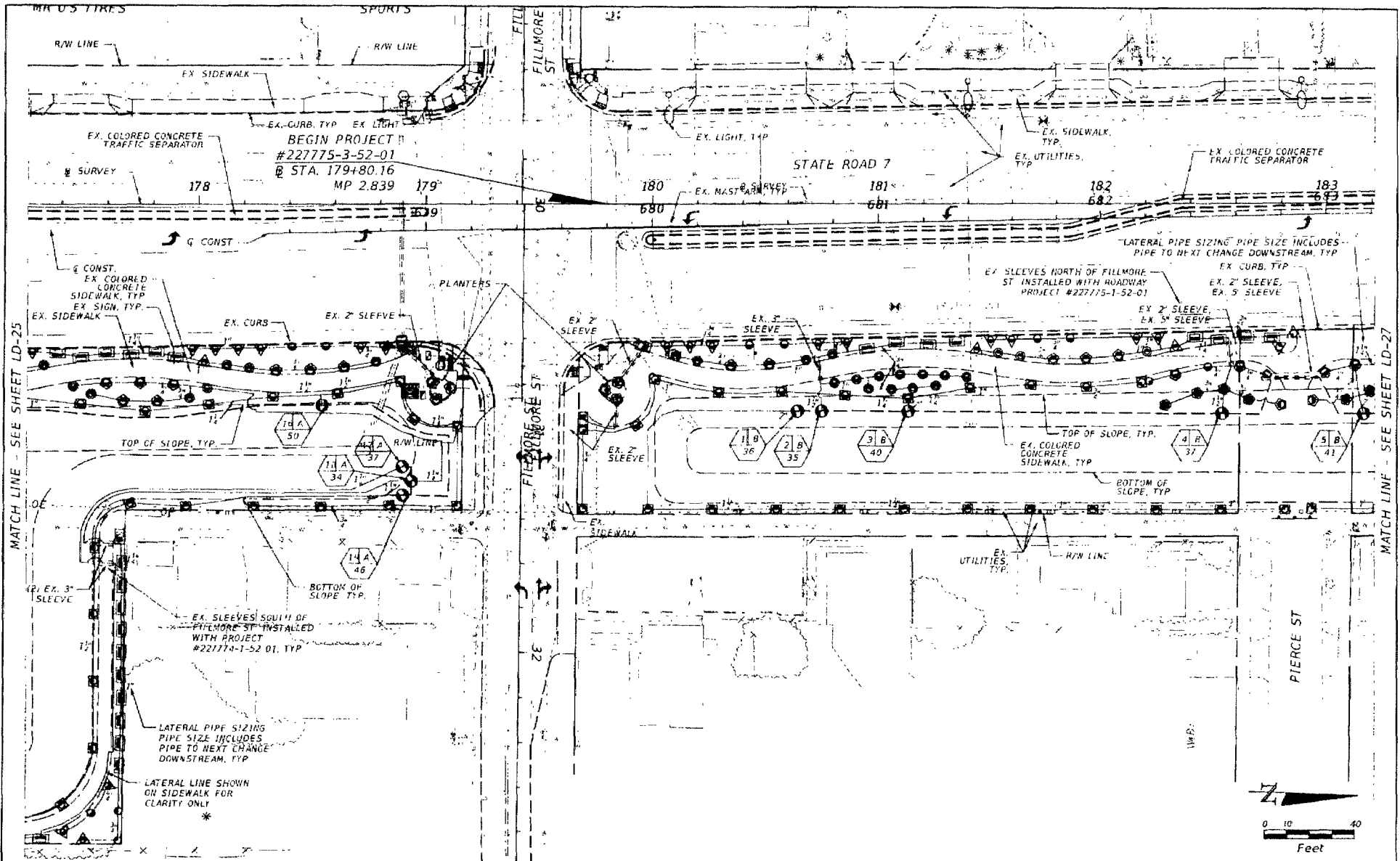
MATCH LINE - SEE SHEET LD-25

NOTE: EX MAIN LINE VALVE STUB OUTS AND LOW VOLTAGE WIRE, INSTALLED WITH SOUTH LANDSCAPE PROJECT #227774-3-52-01, PROVIDED FOR CONNECTIONS WITH PROPOSED ZONES 1A THROUGH 12A INSTALLED WITH THIS LANDSCAPE PROJECT (#227775-3-52-01). IN ADDITION, EXISTING SLEEVES BELOW THE ROADWAY AND SIDEWALKS WERE INSTALLED WITH ROADWAY PROJECT #227774-1-52-01



REVISIONS		DESCRIPTION		DATE	DESCRIPTION	STATE OF FLORIDA DEPARTMENT OF TRANSPORTATION			SHEET NO
DATE	DESCRIPTION	ROAD NO.	COUNTY			FINANCIAL PROJECT ID			
		SR 7	BROWARD	227775-3-52-01	LD-59				

THIS OFFICIAL RECORD OF THIS SHEET IS THE ELECTRONIC FILE DIGITALLY SIGNED AND SEALED UNDER RULE 61B04.001, F.A.C.



REVISIONS			
DATE	DESCRIPTION	DATE	DESCRIPTION

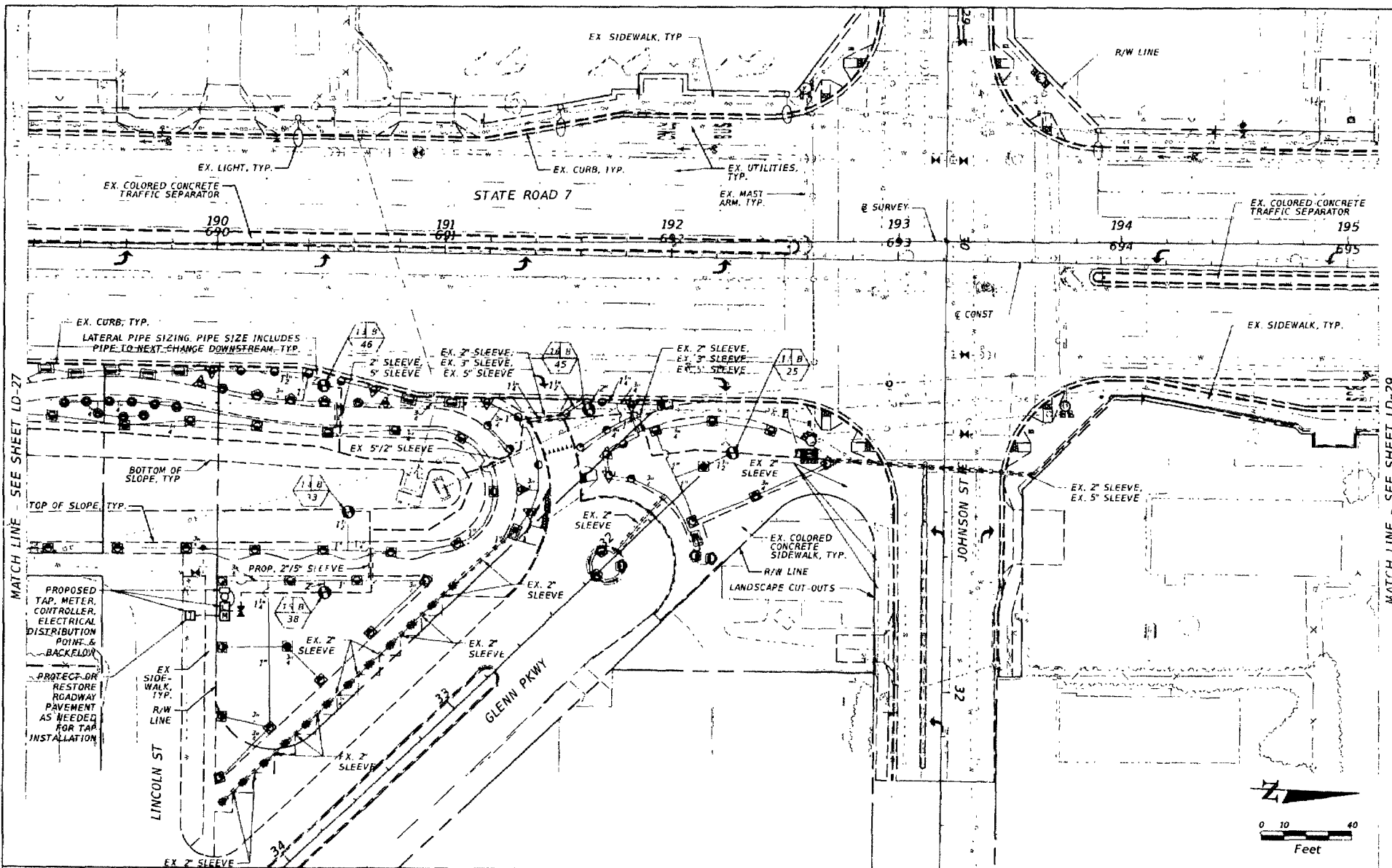
Law State Architect of Record Permit / Copy: PIA #1097
COLLEUR & HEARING, INC.
 1934 Commerce Lane Suite 1
 Jupiter, Florida 33458
 561-747-6336 Fax 561-747-1377
 Cert of Auth LC-0000219

STATE OF FLORIDA DEPARTMENT OF TRANSPORTATION		
ROAD NO.	COUNTY	FINANCIAL PROJECT ID
SR 7	BROWARD	227775-3-52-01

IRRIGATION PLAN

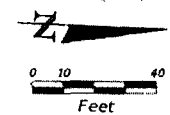
SHEET NO.
LD-61

THE OFFICIAL RECORD OF THIS SHEET IS THE ELECTRONIC FILE DIGITALLY SIGNED AND SEALED UNDER RULE 61B010101, F.A.C.



MATCH LINE - SEE SHEET LD-27

MATCH LINE - SEE SHEET LD-29



DATE	DESCRIPTION	REVISIONS	DESCRIPTION

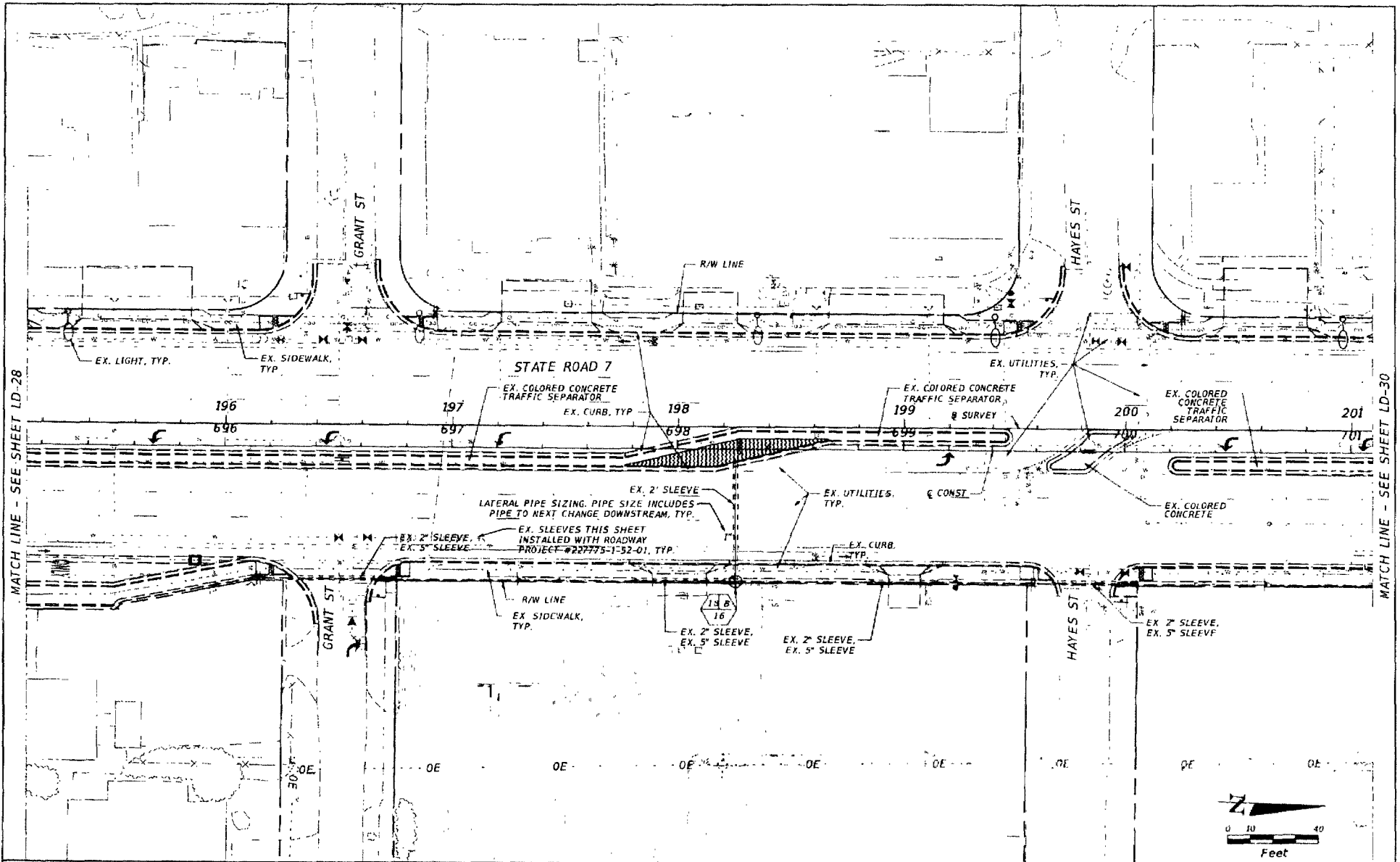
Landscape Architect of Record: Robert J. Lohr, P.L.A. #1067
 COTLEUR & HEARING, INC.
 1934 Commerce Lane Suite 1
 Jupiter, Florida 33458
 561-747-5338 Fax 561-747-1377
 Cert. of Auth. LC-000239

STATE OF FLORIDA DEPARTMENT OF TRANSPORTATION		
ROAD NO.	COUNTY	FINANCIAL PROJECT ID
SR 7	BROWARD	227775-3-52-01

IRRIGATION PLAN

SHEET NO.
LD-63

THE OFFICIAL RECORD OF THIS SHEET IS THE ELECTRONIC FILE DIGITALLY SIGNED AND SEALED UNDER RULE 61G00-10.01, F.A.C.

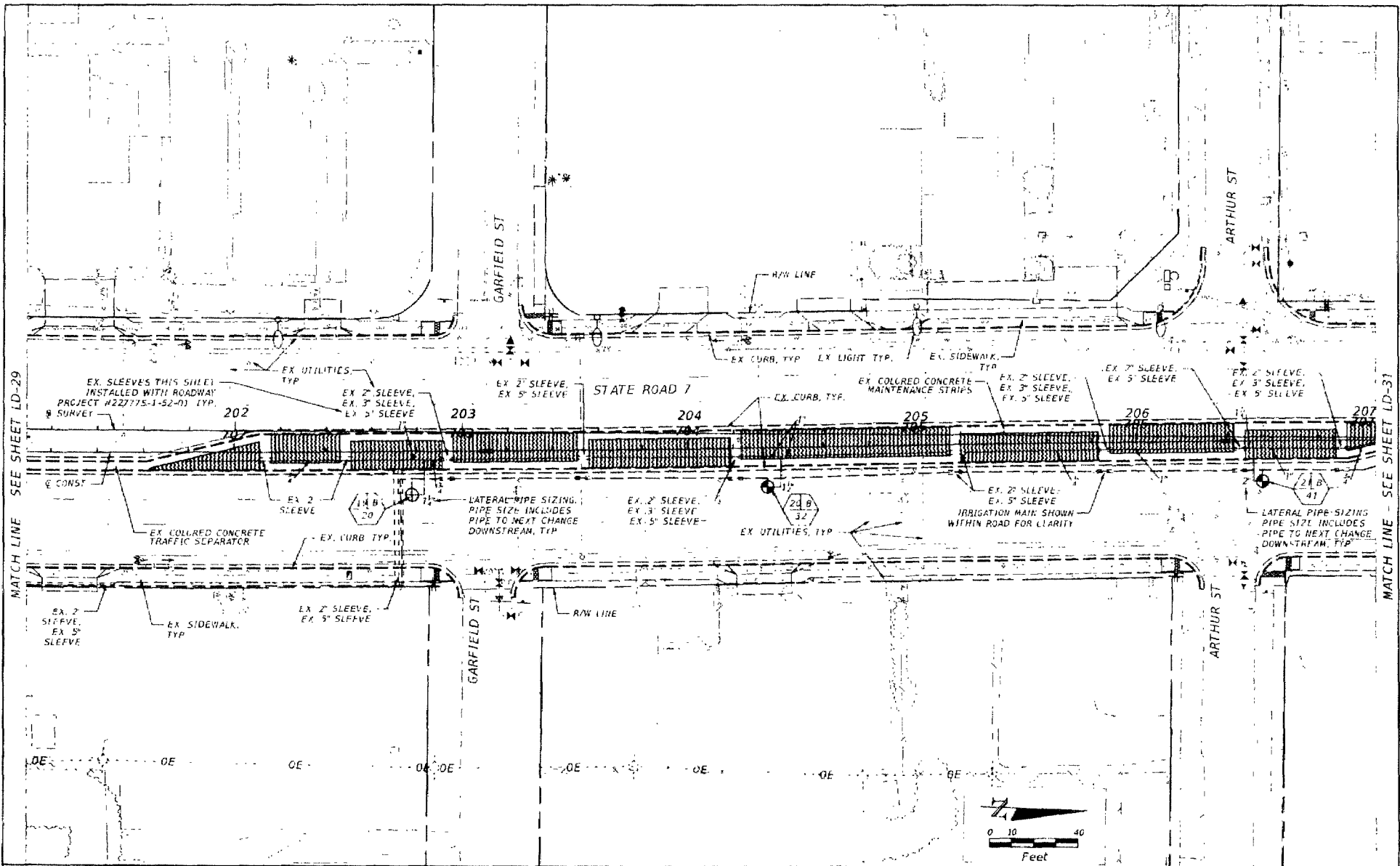


MATCH LINE - SEE SHEET LD-28

MATCH LINE - SEE SHEET LD-30

REVISIONS				DESCRIPTION	STATE OF FLORIDA DEPARTMENT OF TRANSPORTATION			SHEET NO. LD-64
DATE	DESCRIPTION	DATE	DESCRIPTION		ROAD NO.	COUNTY	FINANCIAL PROJECT ID	
				Landscape Architect of Record: Robert J. Cotleur, R.I.A. #1087 COTLEUR & HEARING, INC. 1934 Commerce Lane Suite 1 Jupiter, Florida 33458 561-747-6338 Fax 561-747-1377 Cert. of Auth. LC-C000239	SR 7	BROWARD	227775-3-52-01	

THE OFFICIAL RECORD OF THIS SHEET IS THE ELECTRONIC FILE DIGITALLY SIGNED AND SEALED UNDER RULE 61G10-101, F.A.C.




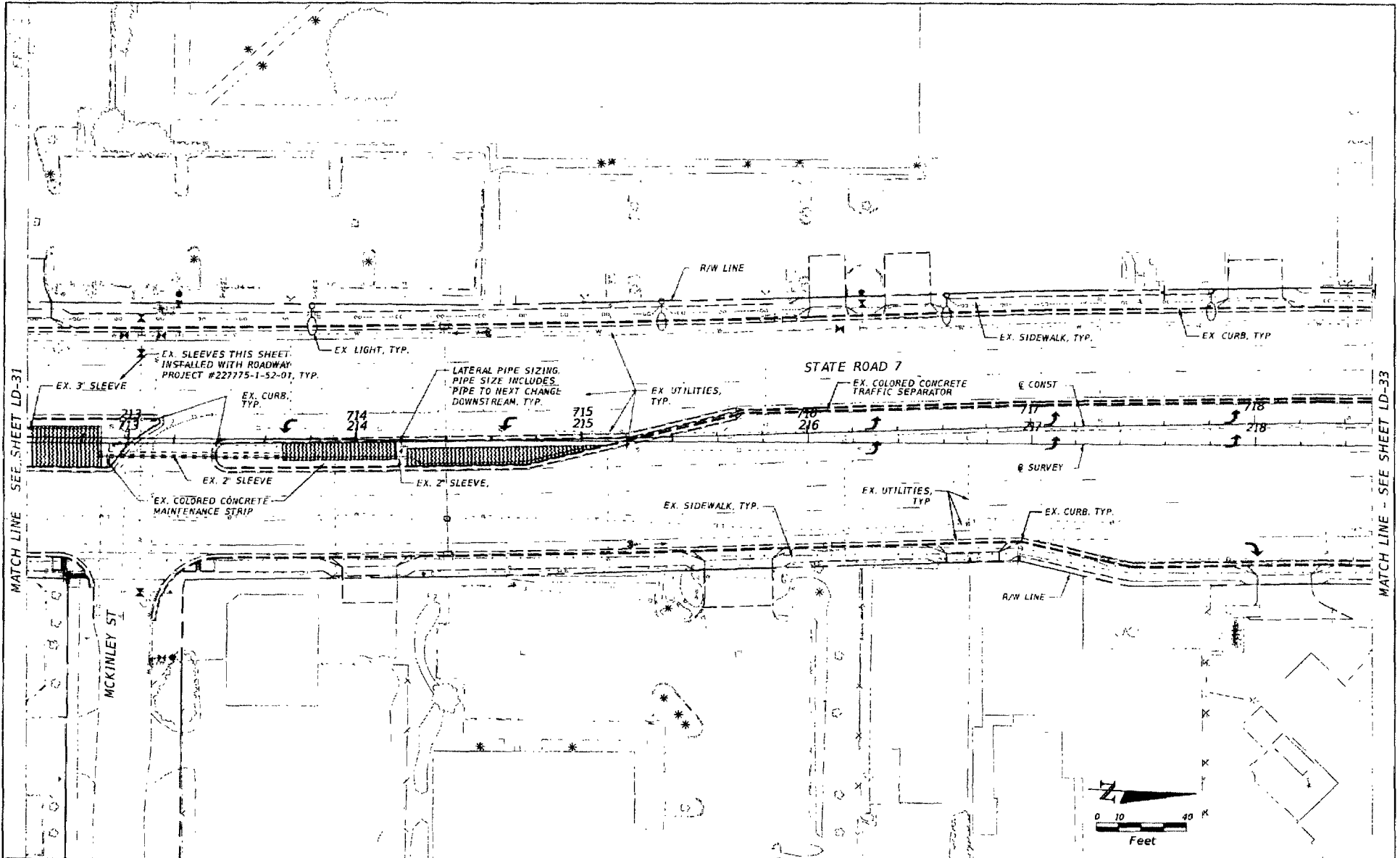
MATCH LINE SEE SHEET LD-29

MATCH LINE SEE SHEET LD-31

THE OFFICIAL RECORD OF THIS SHEET IS THE ELECTRONIC FILE DIGITALLY SIGNED AND SEALED UNDER RULE 61G03.001, F.A.C.


REVISIONS		DESCRIPTION		LANDSCAPE ARCHITECT OF RECORD: Robert J. Collier, RIA #1167 COLLEUR & HEARING, INC. 1934 Commerce Lane Suite 1 Jupiter, Florida 33458 561-747-6136 Fax 561-747-1377 Cert. of Arch. LC-000239	STATE OF FLORIDA DEPARTMENT OF TRANSPORTATION			IRRIGATION PLAN	SHEET NO. LD-65
DATE	DESCRIPTION	DATE	DESCRIPTION		ROAD NO.	COUNTY	FINANCIAL PROJECT ID		
					SR 7	BROWARD	227775-3-52 01		





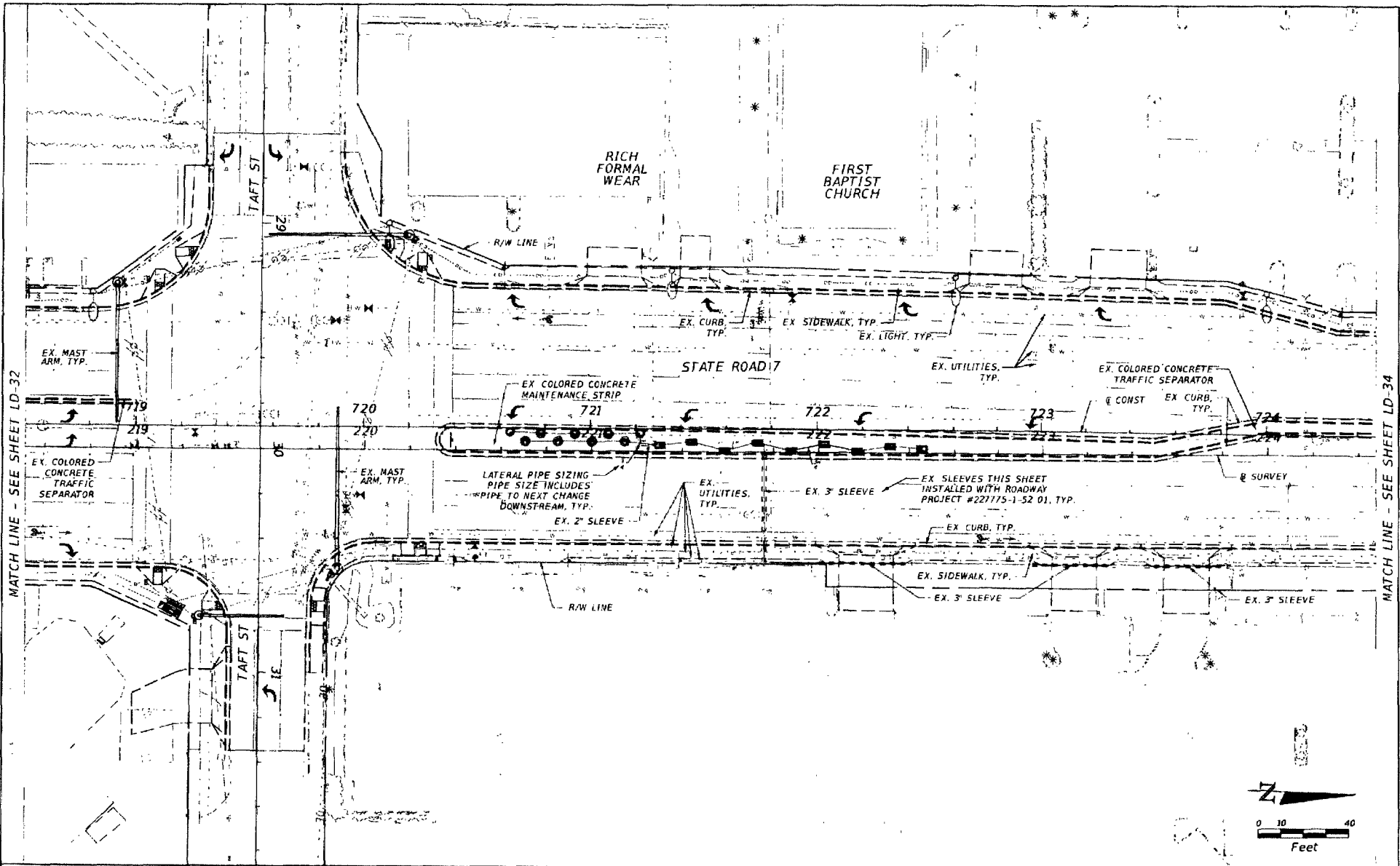
MATCH LINE - SEE SHEET LD-31

MATCH LINE - SEE SHEET LD-33




THE OFFICIAL RECORD OF THIS SHEET IS THE ELECTRONIC FILE DIGITALLY SIGNED AND SEALED UNDER RULE 61B0-9.001, F.A.C.

REVISIONS		DESCRIPTION		Landscape Architect of Record: Robert J. Cotleur, R.L.A. #1067 COTLEUR & HEARING, INC. 1934 Commerce Lane Suite 1 Jupiter, Florida 33458 561-747-6336 Fax 561-747-1377 Cert. of Auth LC-C000239	STATE OF FLORIDA DEPARTMENT OF TRANSPORTATION			IRRIGATION PLAN	SHEET NO. LD-67
DATE	DESCRIPTION	DATE	DESCRIPTION		ROAD NO.	COUNTY	FINANCIAL PROJECT ID		
					SR 7	BROWARD	227775-3-52-01		



MATCH LINE - SEE SHEET LD-32

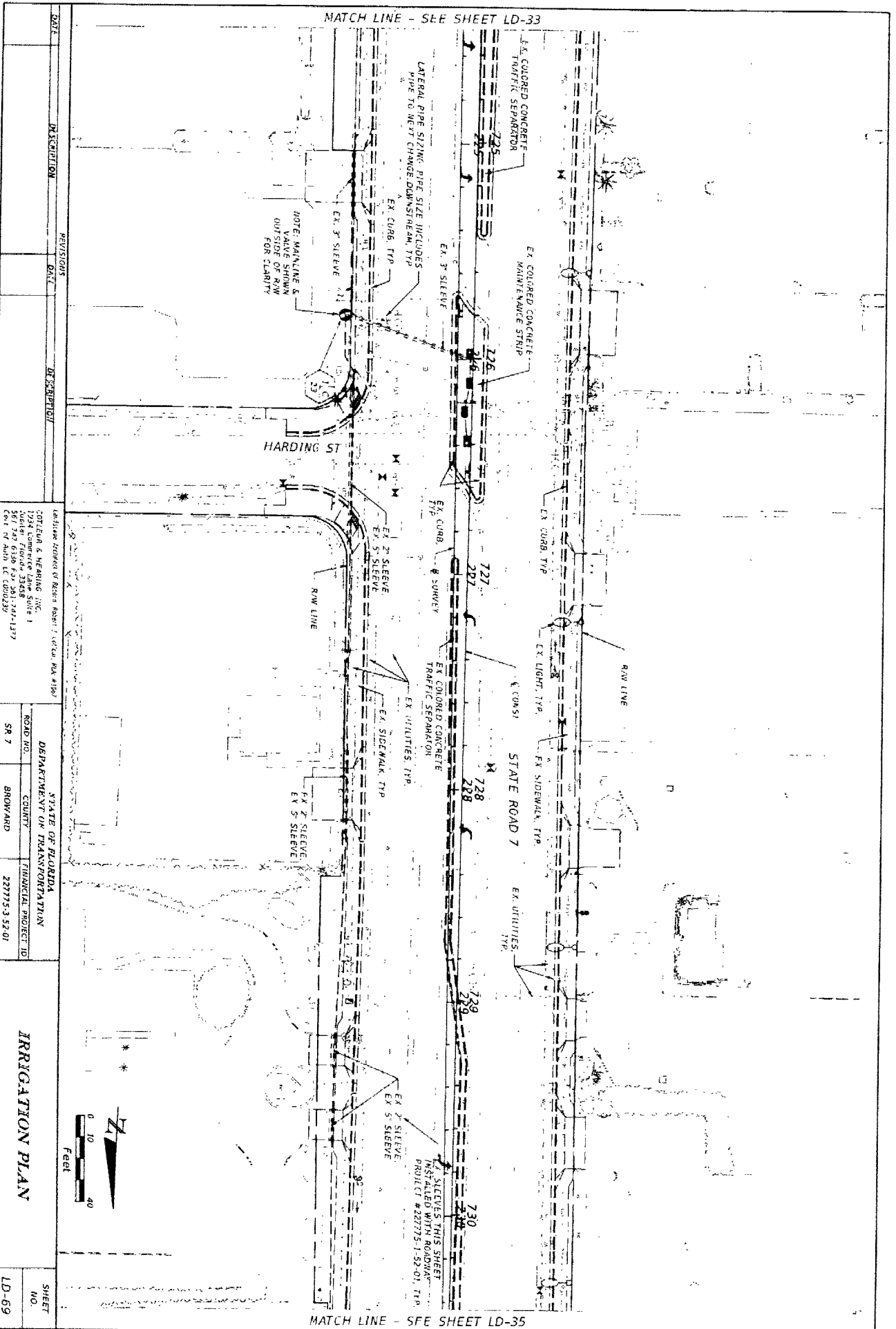
MATCH LINE - SEE SHEET LD-34



REVISIONS		REVISIONS		Landscape Architect of Record Robert J. Colleur, RLA #1097 COLLEUR & HEARING, INC. 1934 Commerce Lane Suite 1 Jupiter, Florida 33458 561-741-6338 Fax 561-741-1377 Cert. of Auth. LC-000239	STATE OF FLORIDA DEPARTMENT OF TRANSPORTATION			SHEET NO. LD-68
DATE	DESCRIPTION	DATE	DESCRIPTION		ROAD NO.	COUNTY	FINANCIAL PROJECT ID	
					SR 7	BROWARD	227775-3-52-01	

THE OFFICIAL RECORD OF THIS SHEET IS THE ELECTRONIC FILE DIGITALLY SIGNED AND SEALED UNDER RULE 61B10-010, F.A.C.

MATCH LINE - SEE SHEET LD-33

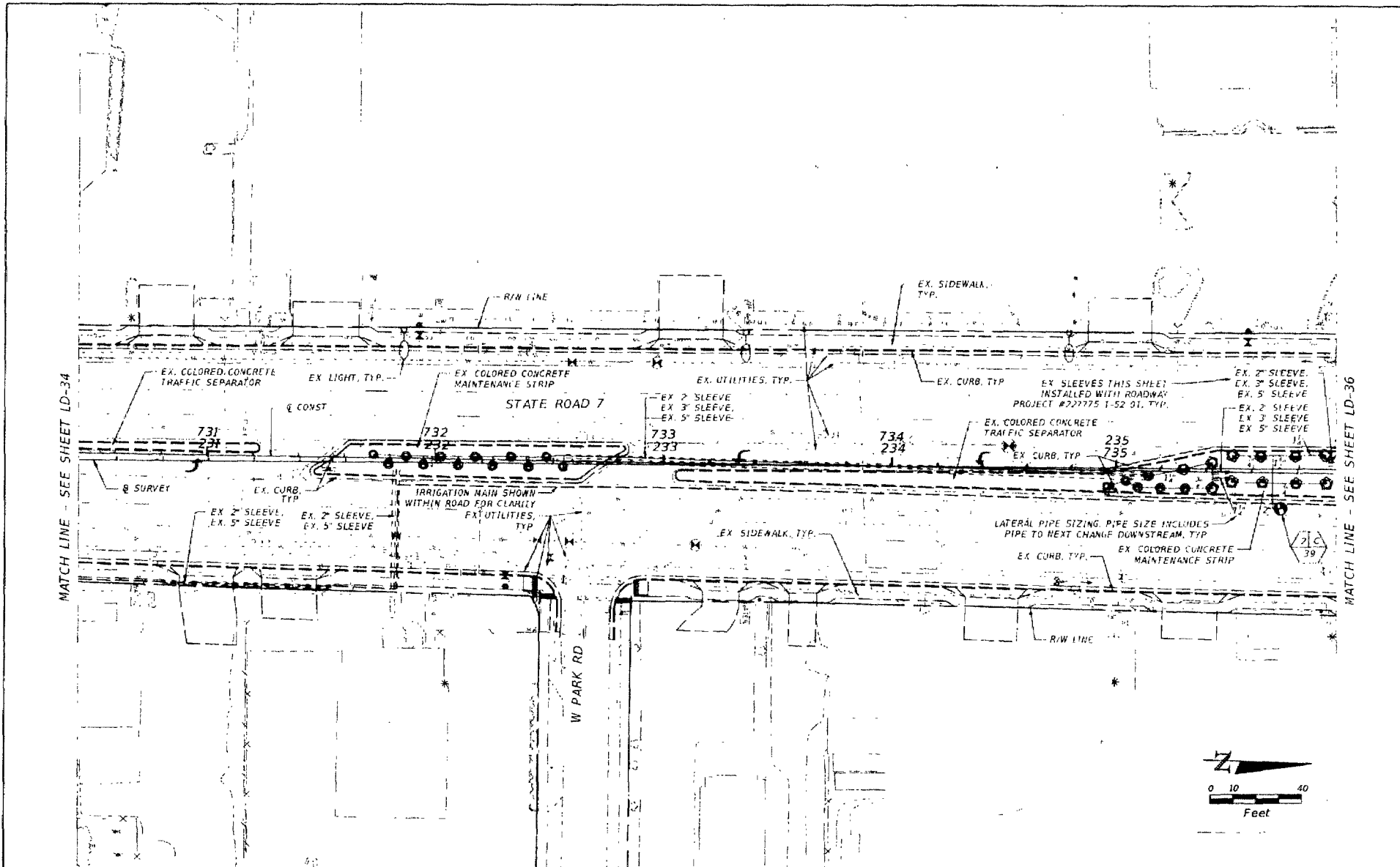


MATCH LINE - SEE SHEET LD-35

DATE	DESCRIPTION	DATE	DESCRIPTION
CONSULTING ENGINEER: HARDING STONES OF BOCA RATON, BOCA RATON, FLA 33430 1934 COMMERCIAL BANK BUILDING 200 S. PALM BLVD., SUITE 100 BOCA RATON, FLA 33432-1177 Lic. No. EC 0000239			
ROAD NO.	COUNTY	FINANCIAL PROJECT ID	
SR 7	BROWARD	227775-3-53-01	
DEPARTMENT OF TRANSPORTATION STATE OF FLORIDA IRRIGATION PLAN			SHEET NO. LD-69



THIS SHEET IS NOT TO BE USED UNLESS IT IS INSTALLED WITH ROADWAY PROJECT #227775-1-52-01, TYP.



REVISIONS		DESCRIPTION	DATE	DESCRIPTION
DATE	DESCRIPTION			

Landscape Architects: Of Record: Robert J. Collier, R.L.A. #1067
 COTLEUR & HEARING, INC.
 1934 Commerce Lane Suite 1
 Jupiter, Florida 33458
 561-742-8326 Fax 561-747-1377
 Cert. of Auth. LC-000219

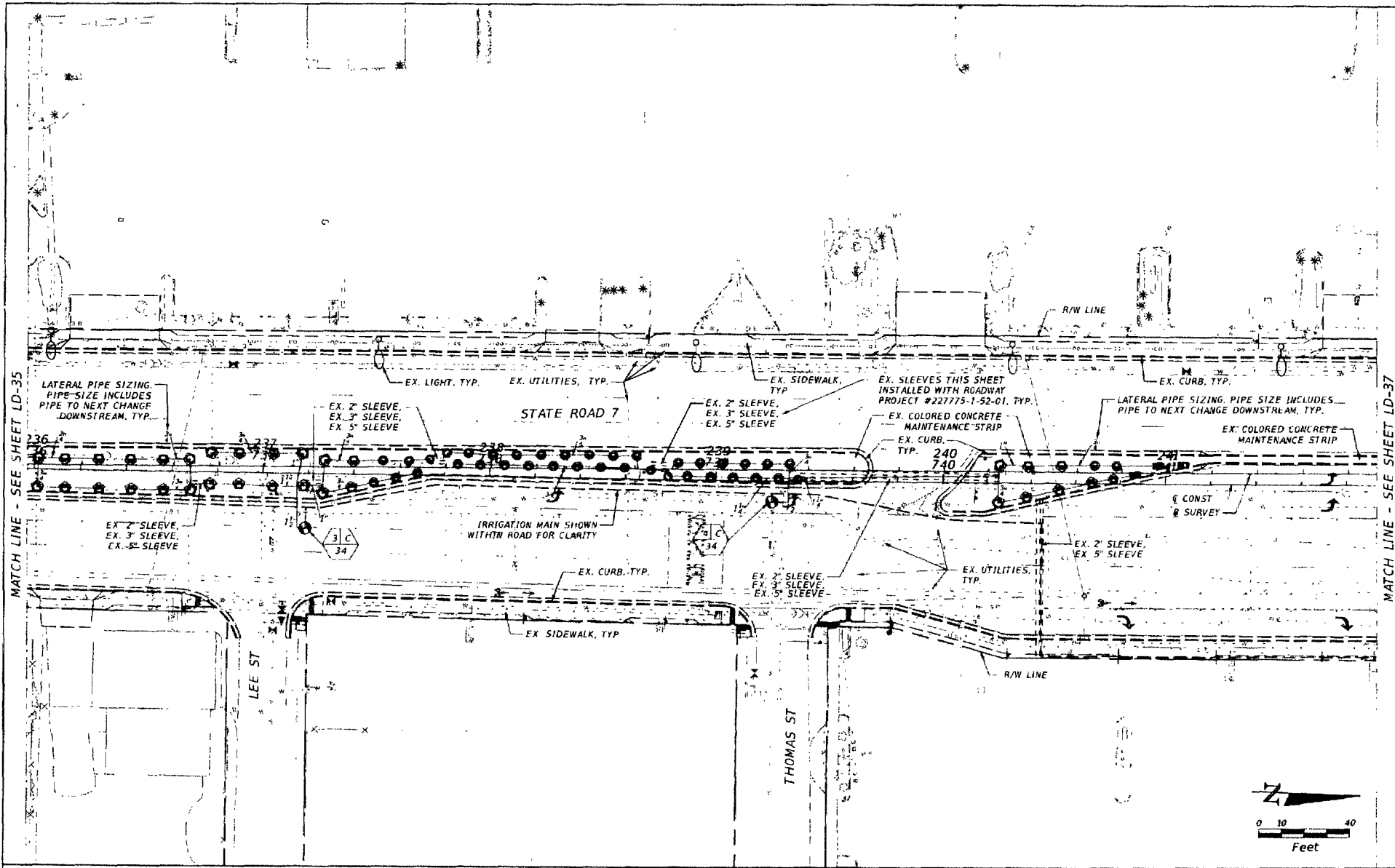
STATE OF FLORIDA
DEPARTMENT OF TRANSPORTATION

ROAD NO.	COUNTY	FINANCIAL PROJECT ID
SR 7	BROWARD	227775-3-52-01

IRRIGATION PLAN

SHEET NO. LD-70

THE OFFICIAL RECORD OF THIS SHEET IS THE ELECTRONIC FILE DIGITALLY SIGNED AND SEALED UNDER RULE 61B01.001, F.A.C.

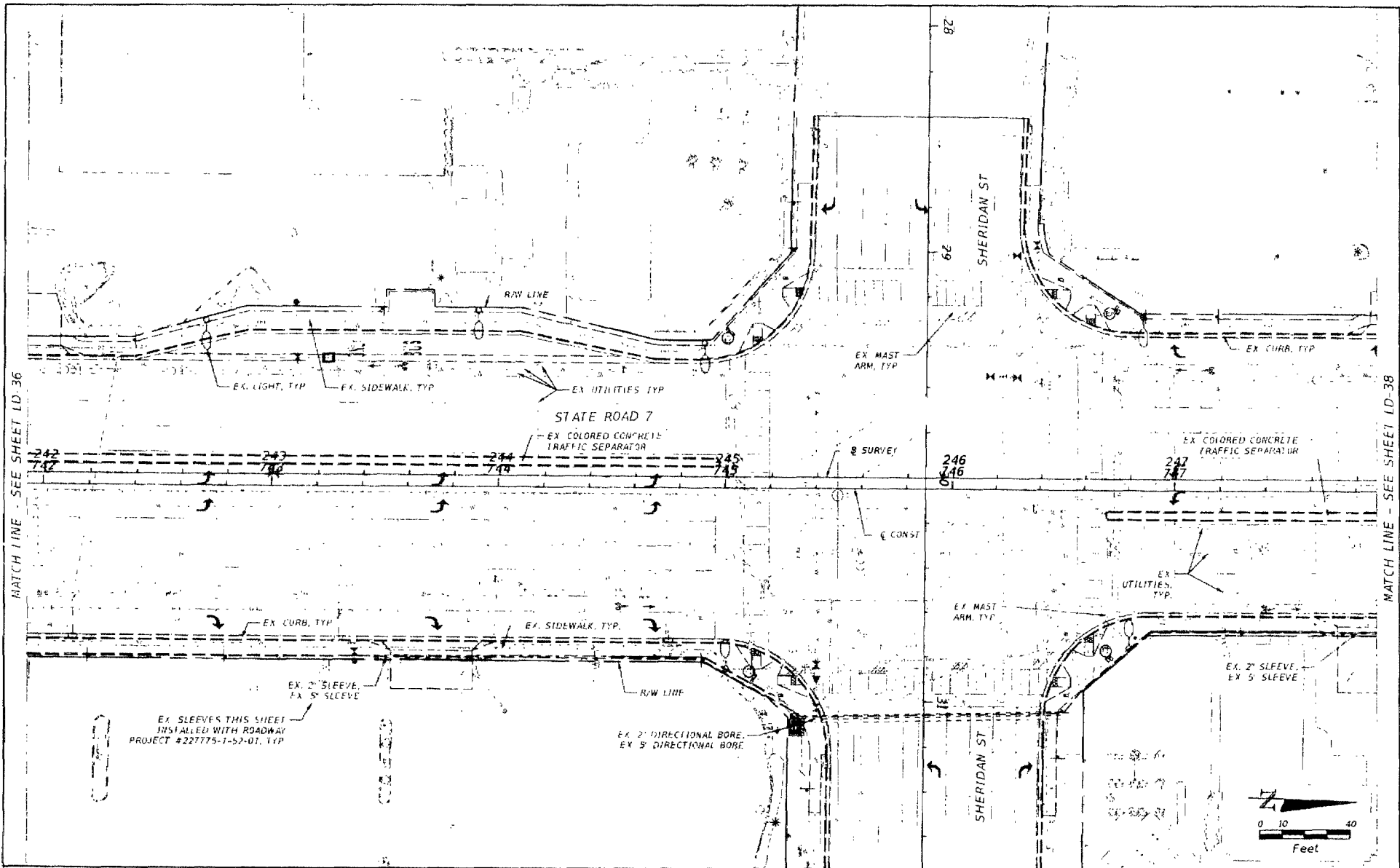


MATCH LINE - SEE SHEET LD-35

MATCH LINE - SEE SHEET LD-37

THE OFFICIAL RECORD OF THIS SHEET IS THE ELECTRONIC FILE DIGITALLY SIGNED AND SEALED UNDER RULE 61G10-101, F.A.C.


REVISIONS		DESCRIPTION		Landscape Architect of Record: Robert J. Collier, RLA #1067 COTLEUR & HEARING, INC. 1934 Commerce Lane Suite 1 Jupiter, Florida 33458 904-747-6336 Fax: 904-747-1577 Cert. of Auth. LC-C000239	STATE OF FLORIDA DEPARTMENT OF TRANSPORTATION			SHEET NO. LD-71
DATE	DESCRIPTION	DATE	DESCRIPTION		ROAD NO.	COUNTY	FINANCIAL PROJECT ID	
					SR 7	BROWARD	227775-3-52-01	



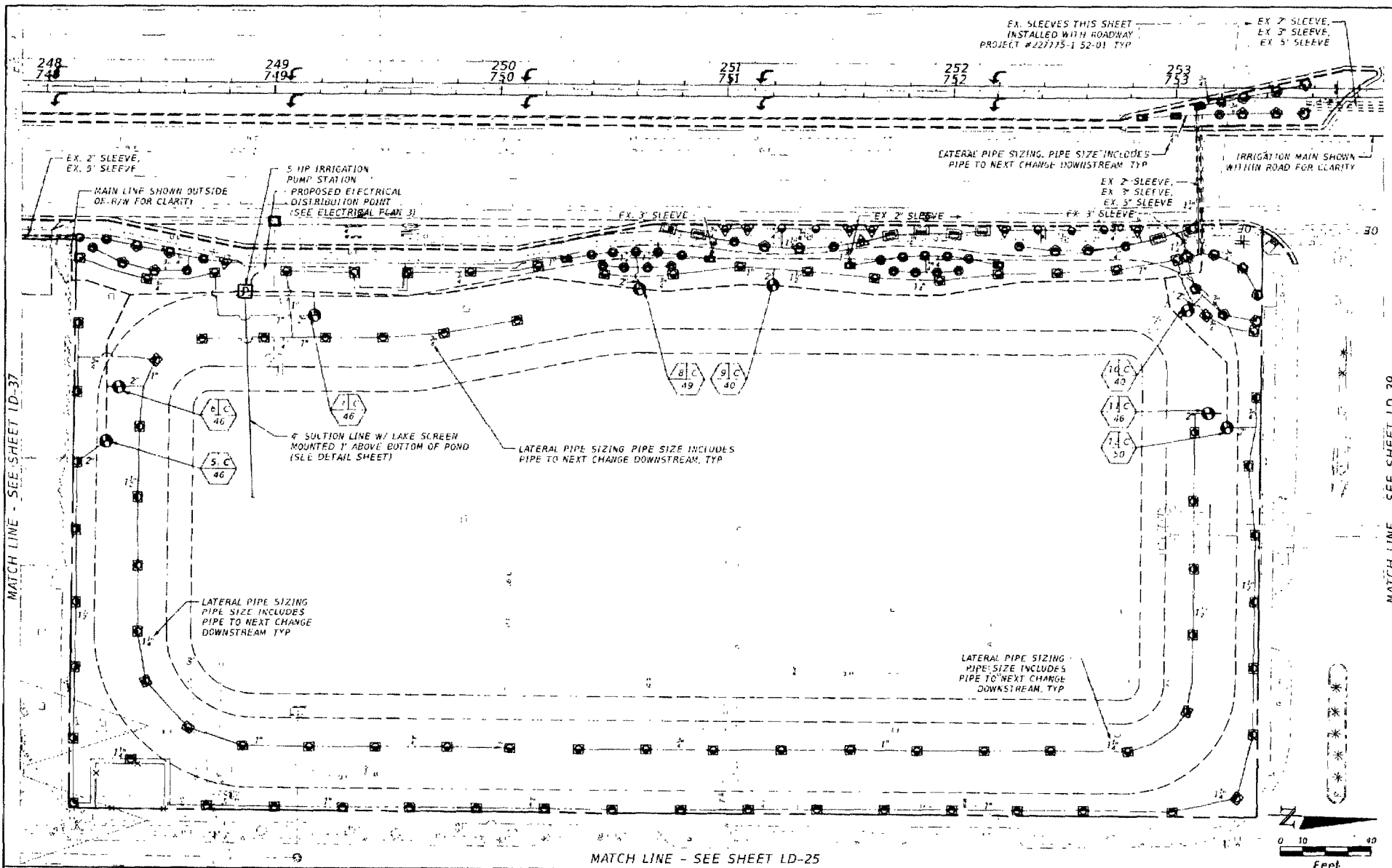
MATCH LINE - SEE SHEET LD-36

MATCH LINE - SEE SHEET LD-38

THE OFFICIAL RECORD OF THIS SHEET IS THE ELECTRONIC FILE DIGITALLY SIGNED AND SEALED UNDER RULE 61G0-2.001, F.A.C.



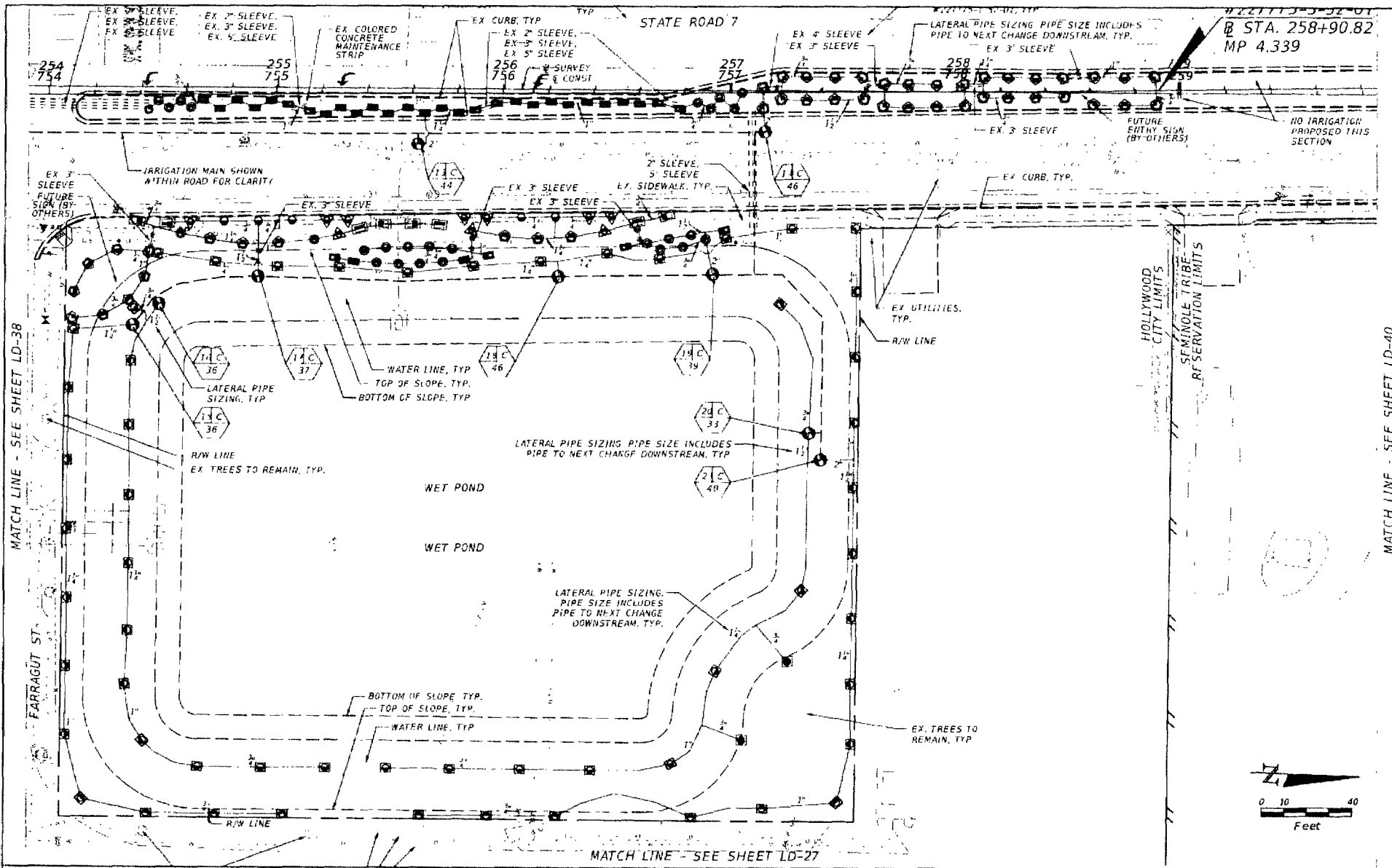
REVISIONS				Landscape Architect: W. Ronald Robson, J. L. Davis, A.C. #1067 COSTLEUR & HEARING, INC. 1904 Commerce Lane, Suite 1 Jupiter, Florida 33458 561-747-5356 Fax 561-747-1377 City of Auth. LC-0000219	STATE OF FLORIDA DEPARTMENT OF TRANSPORTATION			SHEET NO LD-72
DATE	DESCRIPTION	DATE	DESCRIPTION		ROAD NO.	COUNTY	FINANCIAL PROJECT ID	
				SR 7	BROWARD	227775-3-52-01	IRRIGATION PLAN	



THE OFFICIAL RECORD OF THIS SHEET IS THE ELECTRONIC FILE DIGITALLY SIGNED AND SEALED UNDER RULE 61B.010 F.A.C.

REVISIONS				Landscape Architect Of Record Robert J. Colwell, P.L.A. #1097	STATE OF FLORIDA DEPARTMENT OF TRANSPORTATION			SHEET NO. LD-73
DATE	DESCRIPTION	DATE	DESCRIPTION		ROAD NO.	COUNTY	FINANCIAL PROJECT ID	
				COTLEUR & HEARING, INC. 1934 Commerce Lane Suite 1 Jupiter, Florida 33458 561-747-6536 Fax 561-747-1377 City of Auto. LC-0000299	SR 7	BROWARD	227775-3-52-01	


IRRIGATION PLAN



227775-3-52-01
 STA. 258+90.82
 MP 4.339

MATCH LINE - SEE SHEET LD-38

MATCH LINE - SEE SHEET LD-40

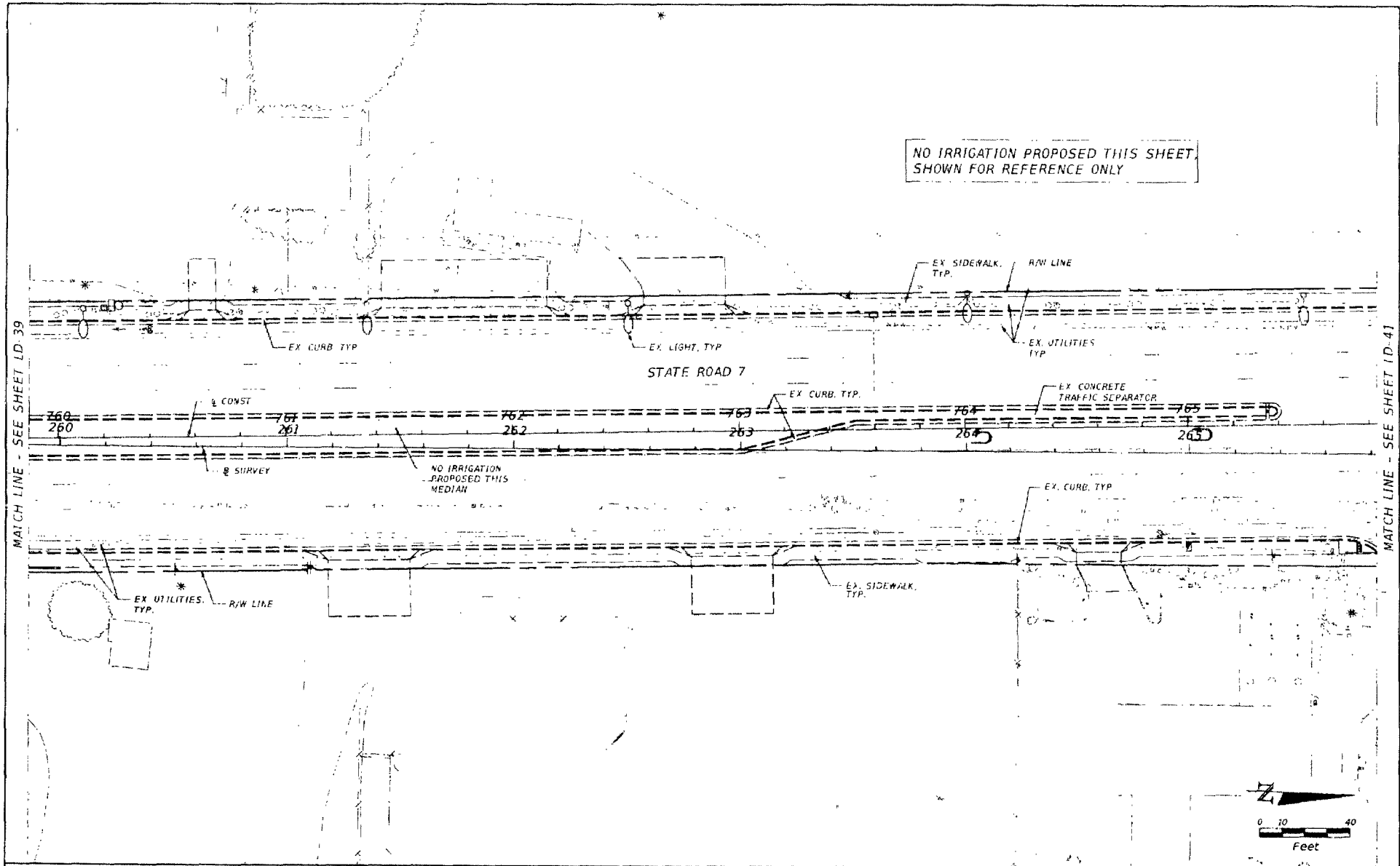


REVISIONS		DESCRIPTION		DATE	DESCRIPTION	STATE OF FLORIDA DEPARTMENT OF TRANSPORTATION			SHEET NO. LD-74
DATE	DESCRIPTION	DATE	DESCRIPTION			ROAD NO.	COUNTY	FINANCIAL PROJECT ID	
								IRRIGATION PLAN SR 7 BROWARD 227775-3-52-01	

Landscape Architects of Record Robert J. Collier, RLA #1067
 COLLEUR & HEARING, INC.
 1934 Commerce Lane Suite 1
 Jupiter, Florida 33458
 907-747-8336 Fax 561-747-1377
 Cert. of Auth. LC-000259

THE OFFICIAL RECORD OF THIS SHEET IS THE ELECTRONIC FILE DIGITALLY SIGNED AND SEALED UNDER RULE 61B00.001, F.A.C.

NO IRRIGATION PROPOSED THIS SHEET,
SHOWN FOR REFERENCE ONLY



MATCH LINE - SEE SHEET LD-39

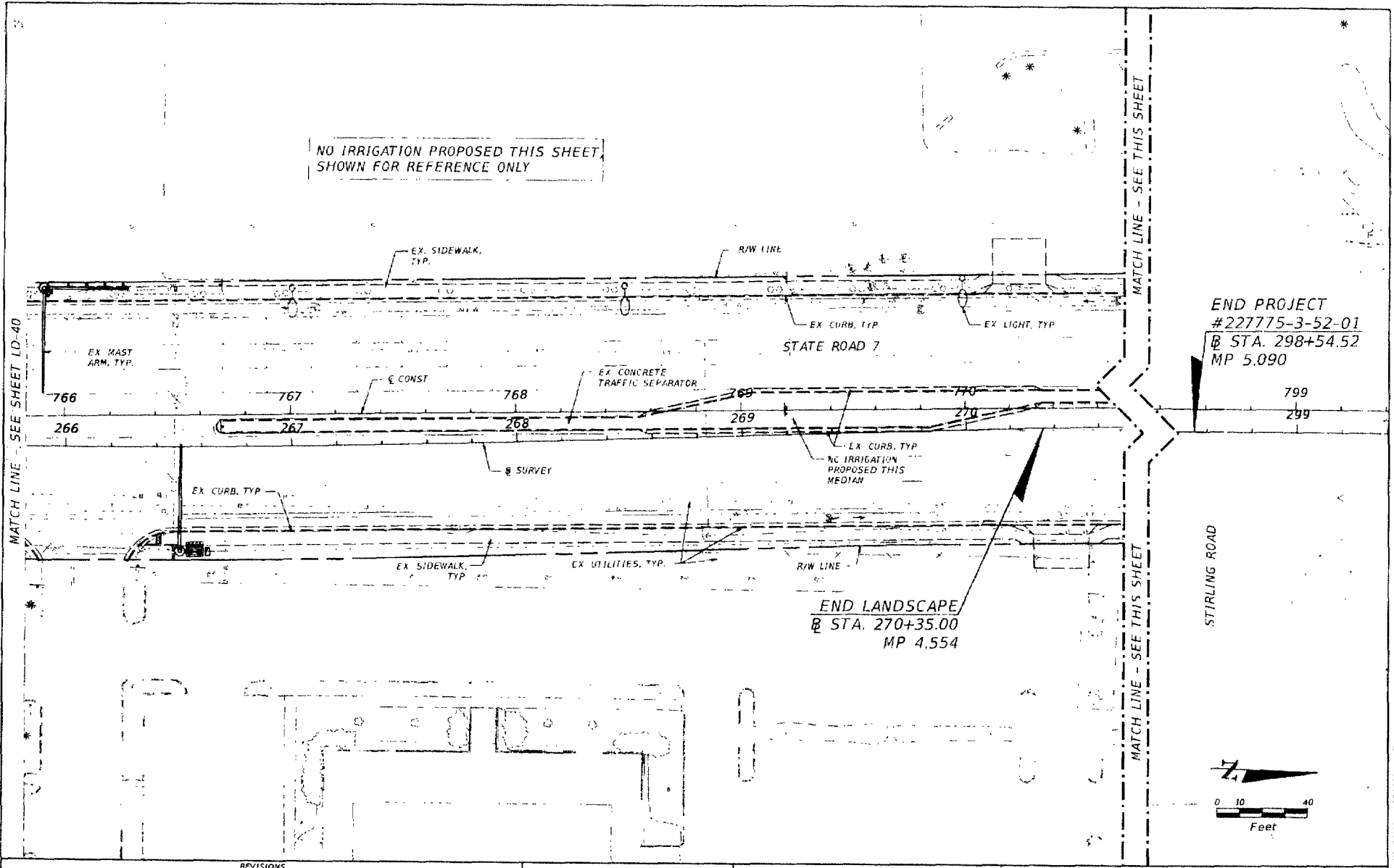
MATCH LINE - SEE SHEET LD-41

THE OFFICIAL RECORD OF THIS SHEET IS THE ELECTRONIC FILE DIGITALLY SIGNED AND SEALED UNDER RULE 61B01.001, F.A.C.

REVISIONS		REVISIONS		STATE OF FLORIDA DEPARTMENT OF TRANSPORTATION			IRRIGATION PLAN	SHEET NO. LD-75
DATE	DESCRIPTION	DATE	DESCRIPTION	ROAD NO.	COUNTY	FINANCIAL PROJECT ID		
				SR 7	BROWARD	227775-3-52-01		

Landscape Architect of Record Robert J. Lottini, P.L.A. #1067
 COTLEUR & HEARING, INC.
 1974 Commerce Lane Suite 1
 Jupiter, Florida 33458
 561-747-8316 Fax 561-747-1377
 Cert. of Auth. LC-C000239

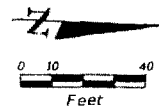
NO IRRIGATION PROPOSED THIS SHEET
SHOWN FOR REFERENCE ONLY



END PROJECT
#227775-3-52-01
@ STA. 298+54.52
MP 5.090

END LANDSCAPE
@ STA. 270+35.00
MP 4.554

STIRLING ROAD



REVISIONS		DESCRIPTION	Landscape Architect of Record: Robert J. Lott - RLA #1067	STATE OF FLORIDA DEPARTMENT OF TRANSPORTATION			SHEET NO.
DATE	DESCRIPTION			ROAD NO.	COUNTY	FINANCIAL PROJECT ID	
			COTLEUR & HEARING, INC. 1934 Commerce Lane Suite 1 Jupiter, Florida 32458 561-747-6330 Fax: 561-747-1977 Cert. of A/E: LC-0600239			IRRIGATION PLAN	LD-76
			SR 7	BROWARD	227775-3-52-01		

THE OFFICIAL RECORD OF THIS SHEET IS THE ELECTRONIC FILE DIGITALLY SIGNED AND SEALED UNDER RULE 61B0-101, F.A.C.

