

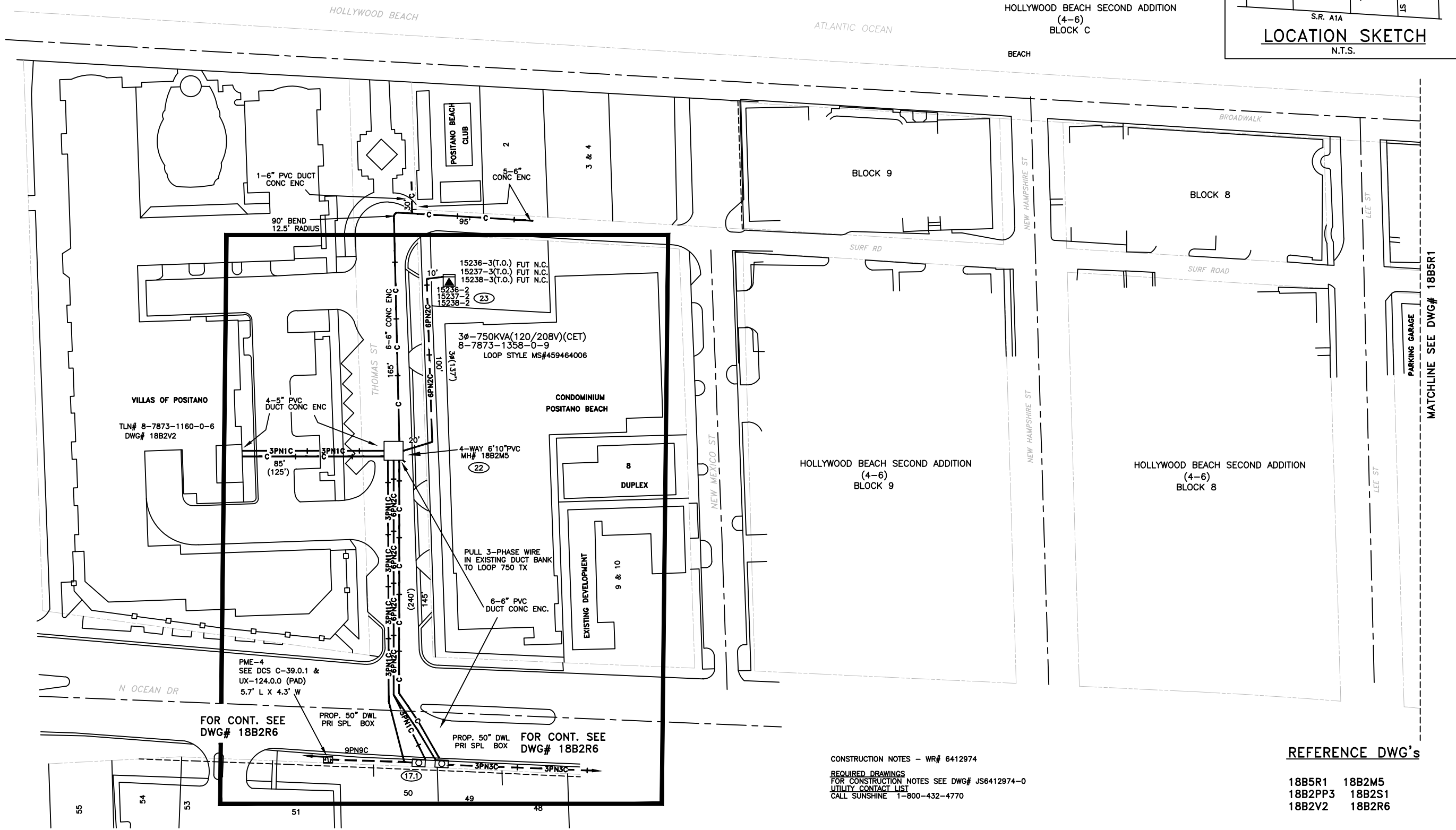
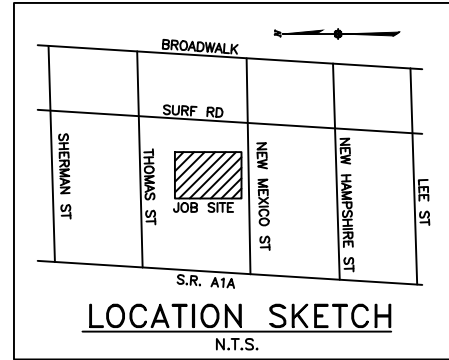

Exhibit C
WR # 6412974

Ground Rod Information		
Location	Feet of Ground Rod Installed	Resistance (Ohms)

ATTENTION
PLEASE PROVIDE STREET ADDRESSES FOR THIS AREA.

The location and existence of any facilities may not be relied upon by the supplier in responding to a bid or in complying with any contract. Supplier is responsible for evaluating site conditions both above and below ground including underground facility locations.

☐ INACCESSIBLE ☐ 13KV ☒ FUTURE 23KV ☐ 23KV ☒ SALT SPRAY ☐ NULL



CONSTRUCTION NOTES - WR# 6412974
REQUIRED DRAWINGS
FOR CONSTRUCTION NOTES SEE DWG# JS6412974-0
UTILITY CONTACT LIST
CALL SUNSHINE 1-800-432-4770

REFERENCE DWG's

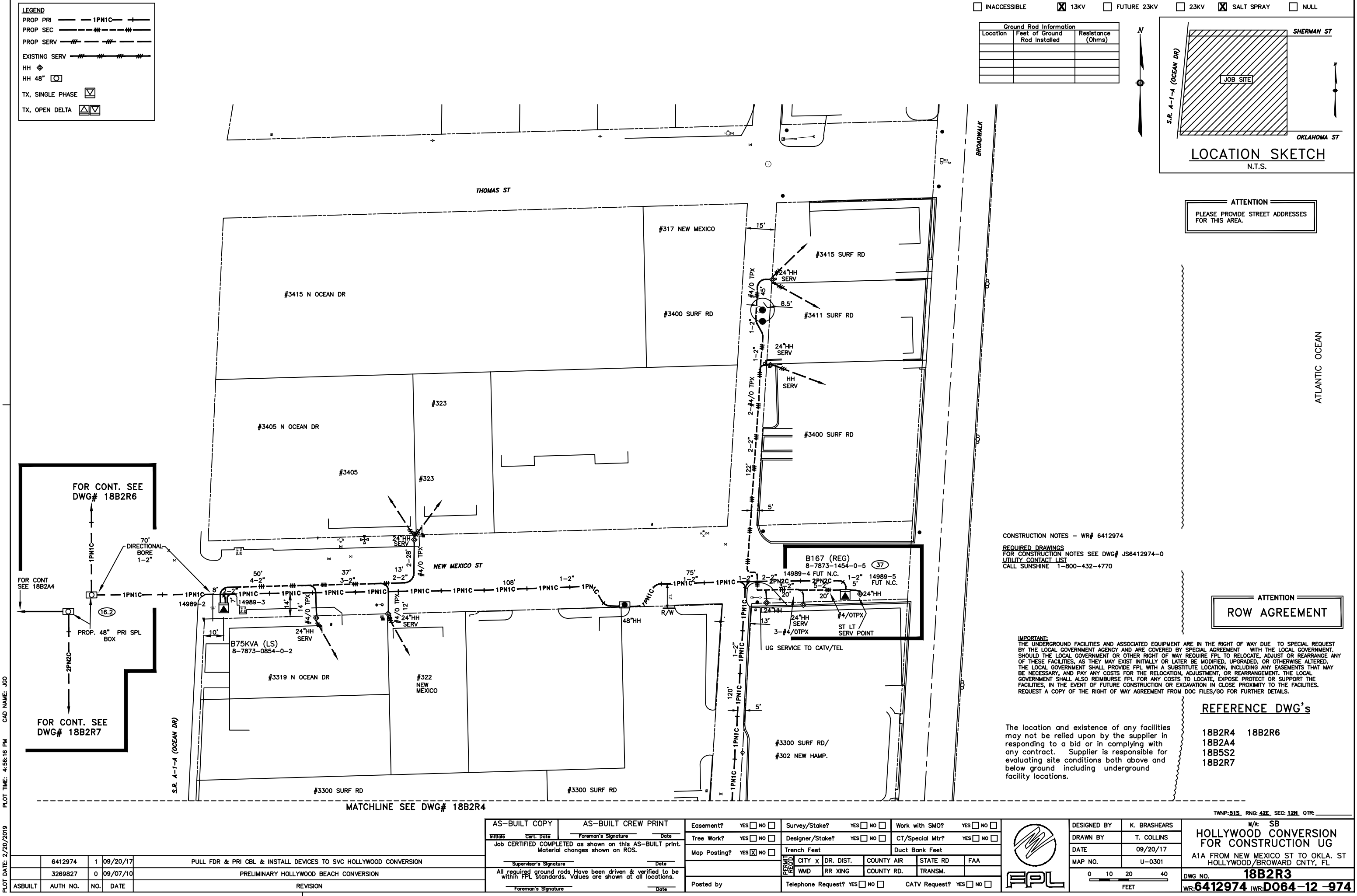
18B5R1 18B2M5
18B2PP3 18B2S1
18B2V2 18B2R6

TWNP: 51 RING: 42 SEC: 12 QTR:

PLOT DATE: 5/7/2020 PLOT TIME: 6:33:00 PM CAD NAME: J60

Plot Date: 5/7/2020

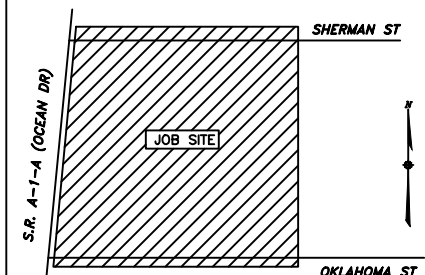
6412974		9	09/20/17	PULL FDR & PRI CBL & INSTALL DEVICES TO SVC HOLLYWOOD CONVERSION		AS-BUILT COPY		AS-BUILT CREW PRINT		Easement? YES <input type="checkbox"/> NO <input type="checkbox"/>		Survey/Stake? YES <input type="checkbox"/> NO <input type="checkbox"/>		Work with SMO? YES <input type="checkbox"/> NO <input type="checkbox"/>		<div></div>	DESIGNED BY K. BRASHEARS		M/A: SB	
10/16/14		5653471	8	07/21/14	INSTALL UG FACILITIES TO SVC POSITANO CONDO		Initials Cert. Date Foreman's Signature Date		Tree Work? YES <input type="checkbox"/> NO <input type="checkbox"/>		Designer/Stake? YES <input type="checkbox"/> NO <input type="checkbox"/>		CT/Special Mtr? YES <input type="checkbox"/> NO <input type="checkbox"/>				DRAWN BY T. COLLINS		THE VILLAS OF POSITANO A1A AND THOMAS STREET HOLLYWOOD BEACH/BROWARD COUNTY, FL	
		2036062	7	05/29/07	REMOVE 3Ø TX AND CBL		Job CERTIFIED COMPLETED as shown on this AS-BUILT print. Material changes shown on ROS.		Map Posting? YES <input checked="" type="checkbox"/> NO <input type="checkbox"/>		Trench Feet		Duct Bank Feet				DATE 09/20/17			
4/11/07		1131311	6	05/09/07	AS-BUILT		Supervisor's Signature Date		All required ground rods have been driven & verified to be within FPL standards. Values are shown at all locations.		CITY X DR. DIST. COUNTY AIR STATE RD FAA		WMD RR XING COUNTY RD. TRANS.				MAP NO. U-0301			
		491335	0	04/07/03	BACKGROUND		Foreman's Signature Date		Posted by		Telephone Request? YES <input type="checkbox"/> NO <input type="checkbox"/>		CATV Request? YES <input type="checkbox"/> NO <input type="checkbox"/>				0 15 30 60 FEET		DWG NO. 18B2R1	
ASBUILT		AUTH NO.	NO.	DATE	REVISION														WR: 6412974 IWR: D064-12 -974	



LEGEND	
PROP PRI	1PN1C
PROP SEC	HH
PROP SERV	HH
EXISTING SERV	HH
HH	48"
TX, SINGLE PHASE	
TX, OPEN DELTA	

☐ INACCESSIBLE ☒ 13KV ☐ FUTURE 23KV ☐ 23KV ☒ SALT SPRAY ☐ NULL

Ground Rod Information		
Location	Feet of Ground Rod Installed	Resistance (Ohms)



LOCATION SKETCH
N.T.S.

ATTENTION
PLEASE PROVIDE STREET ADDRESSES FOR THIS AREA.

CONSTRUCTION NOTES - WR# 6412974
REQUIRED DRAWINGS FOR CONSTRUCTION NOTES SEE DWG# JS6412974-0
UTILITY CONTACT LIST
CALL SUNSHINE 1-800-432-4770

ATTENTION
ROW AGREEMENT

IMPORTANT:
THE UNDERGROUND FACILITIES AND ASSOCIATED EQUIPMENT ARE IN THE RIGHT OF WAY DUE TO SPECIAL REQUEST BY THE LOCAL GOVERNMENT AGENCY AND ARE COVERED BY SPECIAL AGREEMENT WITH THE LOCAL GOVERNMENT. SHOULD THE LOCAL GOVERNMENT OR OTHER RIGHT OF WAY REQUIRE FPL TO RELOCATE, ADJUST OR REARRANGE ANY OF THESE FACILITIES, AS THEY MAY EXIST INITIALLY OR LATER BE MODIFIED, UPGRADED, OR OTHERWISE ALTERED, THE LOCAL GOVERNMENT SHALL PROVIDE FPL WITH A SUBSTITUTE LOCATION, INCLUDING ANY EASEMENTS THAT MAY BE NECESSARY, AND PAY ANY COSTS FOR THE RELOCATION, ADJUSTMENT, OR REARRANGEMENT. THE LOCAL GOVERNMENT SHALL ALSO REIMBURSE FPL FOR ANY COSTS TO LOCATE, EXPOSE PROTECT OR SUPPORT THE FACILITIES, IN THE EVENT OF FUTURE CONSTRUCTION OR EXCAVATION IN CLOSE PROXIMITY TO THE FACILITIES. REQUEST A COPY OF THE RIGHT OF WAY AGREEMENT FROM DOC FILES/GO FOR FURTHER DETAILS.

REFERENCE DWG's

18B2R4 18B2R6
18B2A4
18B5S2
18B2R7

The location and existence of any facilities may not be relied upon by the supplier in responding to a bid or in complying with any contract. Supplier is responsible for evaluating site conditions both above and below ground including underground facility locations.

PLOT DATE: 2/20/2019 PLOT TIME: 4:56:16 PM CAD NAME: JGO

FOR CONT. SEE DWG# 18B2R6
FOR CONT. SEE DWG# 18B2A4
FOR CONT. SEE DWG# 18B2R7

ASBUILT	AUTH NO.	NO.	DATE	REVISION
	6412974	1	09/20/17	PULL FDR & PRI CBL & INSTALL DEVICES TO SVC HOLLYWOOD CONVERSION
	3269827	0	09/07/10	PRELIMINARY HOLLYWOOD BEACH CONVERSION

AS-BUILT COPY	AS-BUILT CREW PRINT
Initials	Cart. Date
Foreman's Signature	Date
Job CERTIFIED COMPLETED as shown on this AS-BUILT print. Material changes shown on ROS.	
Supervisor's Signature	Date
All required ground rods have been driven & verified to be within FPL standards. Values are shown at all locations.	
Foreman's Signature	Date

Easement?	YES <input type="checkbox"/> NO <input type="checkbox"/>	Survey/Stake?	YES <input type="checkbox"/> NO <input type="checkbox"/>	Work with SMO?	YES <input type="checkbox"/> NO <input type="checkbox"/>
Tree Work?	YES <input type="checkbox"/> NO <input type="checkbox"/>	Designer/Stake?	YES <input type="checkbox"/> NO <input type="checkbox"/>	CT/Special Mtr?	YES <input type="checkbox"/> NO <input type="checkbox"/>
Map Posting?	YES <input checked="" type="checkbox"/> NO <input type="checkbox"/>	Trench Feet	Duct Bank Feet		
Posted by	Telephone Request? YES <input type="checkbox"/> NO <input type="checkbox"/>	CATV Request?	YES <input type="checkbox"/> NO <input type="checkbox"/>		



DESIGNED BY	K. BRASHEARS
DRAWN BY	T. COLLINS
DATE	09/20/17
MAP NO.	U-0301

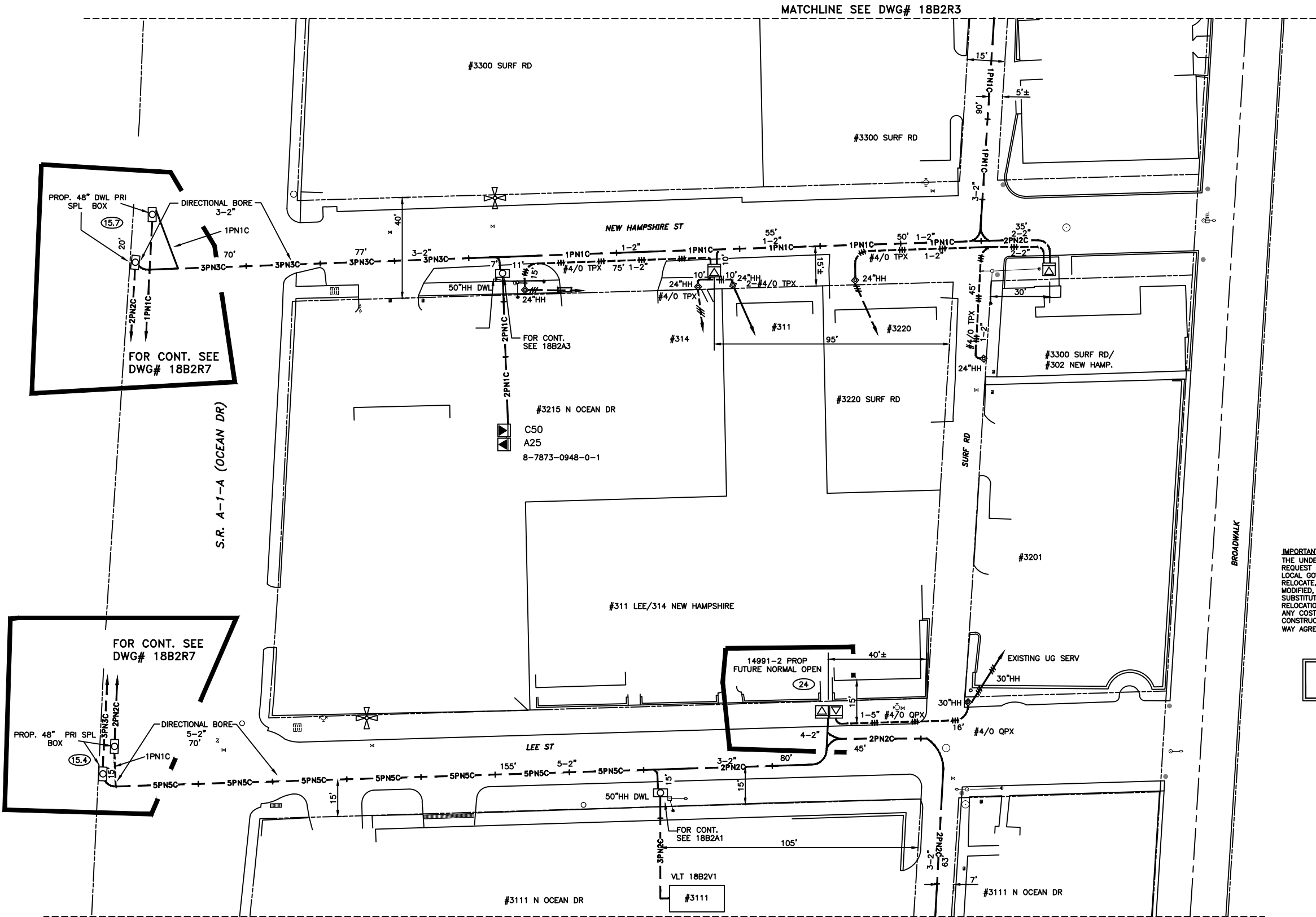
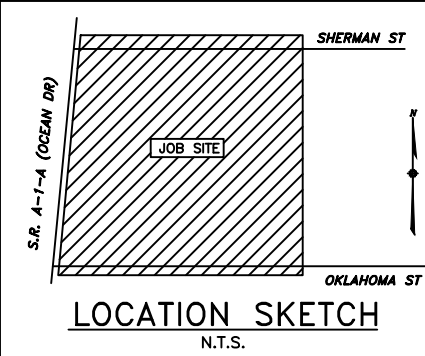
M/k SB	
HOLLYWOOD CONVERSION UG	
A1A FROM NEW MEXICO ST TO OKLA. ST HOLLYWOOD/BROWARD CNTY, FL	
DWG NO.	18B2R3
WR#	6412974
IWR#	D064-12-974

The location and existence of any facilities may not be relied upon by the supplier in responding to a bid or in complying with any contract. Supplier is responsible for evaluating site conditions both above and below ground including underground facility locations.

ATTENTION
PLEASE PROVIDE STREET ADDRESSES
FOR THIS AREA.

Ground Rod Information		
Location	Feet of Ground Rod Installed	Resistance (Ohms)

☐ INACCESSIBLE ☒ 13KV ☐ FUTURE 23KV ☐ 23KV ☒ SALT SPRAY ☐ NULL



CONSTRUCTION NOTES - WR# 6412974
REQUIRED DRAWINGS
FOR CONSTRUCTION NOTES SEE DWG# JS6412974-0
UTILITY CONTACT LIST
CALL SUNSHINE 1-800-432-4770

IMPORTANT:
THE UNDERGROUND FACILITIES AND ASSOCIATED EQUIPMENT ARE IN THE RIGHT OF WAY DUE TO SPECIAL REQUEST BY THE LOCAL GOVERNMENT AGENCY AND ARE COVERED BY SPECIAL AGREEMENT WITH THE LOCAL GOVERNMENT. SHOULD THE LOCAL GOVERNMENT OR OTHER RIGHT OF WAY REQUIRE FPL TO RELOCATE, ADJUST OR REARRANGE ANY OF THESE FACILITIES, AS THEY MAY EXIST INITIALLY OR LATER BE MODIFIED, UPGRADED, OR OTHERWISE ALTERED, THE LOCAL GOVERNMENT SHALL PROVIDE FPL WITH A SUBSTITUTE LOCATION, INCLUDING ANY EASEMENTS THAT MAY BE NECESSARY, AND PAY ANY COSTS FOR THE RELOCATION, ADJUSTMENT, OR REARRANGEMENT. THE LOCAL GOVERNMENT SHALL ALSO REIMBURSE FPL FOR ANY COSTS TO LOCATE, EXPOSE, PROTECT OR SUPPORT THE FACILITIES, IN THE EVENT OF FUTURE CONSTRUCTION OR EXCAVATION IN CLOSE PROXIMITY TO THE FACILITIES. REQUEST A COPY OF THE RIGHT OF WAY AGREEMENT FROM DOC FILES/GO FOR FURTHER DETAILS.

ATTENTION
ROW AGREEMENT

REFERENCE DWG's

18B2R3 18B2A3
18B2R5 18B2R4
18B5S2 18B2R7

TWNP: 51S, RING: 42E, SEC: 12N, QTR: _____

AS-BUILT COPY		AS-BUILT CREW PRINT	
Initials	Cart. Date	Foreman's Signature	Date
Job CERTIFIED COMPLETED as shown on this AS-BUILT print. Material changes shown on ROS.			
Supervisor's Signature		Date	
All required ground rods have been driven & verified to be within FPL standards. Values are shown at all locations.			
Foreman's Signature		Date	

Easement?	YES <input type="checkbox"/> NO <input type="checkbox"/>	Survey/Stake?	YES <input type="checkbox"/> NO <input type="checkbox"/>	Work with SMO?	YES <input type="checkbox"/> NO <input type="checkbox"/>
Tree Work?	YES <input type="checkbox"/> NO <input type="checkbox"/>	Designer/Stake?	YES <input type="checkbox"/> NO <input type="checkbox"/>	CT/Special Mtr?	YES <input type="checkbox"/> NO <input type="checkbox"/>
Map Posting?	YES <input checked="" type="checkbox"/> NO <input type="checkbox"/>	Trench Feet	Duct Bank Feet		
RECORD	CITY X	DR. DIST.	COUNTY AIR	STATE RD	FAA
	WMD	RR XING	COUNTY RD.	TRANS.	
Posted by	Telephone Request?		YES <input type="checkbox"/> NO <input type="checkbox"/>	CATV Request?	YES <input type="checkbox"/> NO <input type="checkbox"/>



DESIGNED BY	K. BRASHEARS
DRAWN BY	T. COLLINS
DATE	09/20/17
MAP NO.	U-0301
0 10 20 40 FEET	

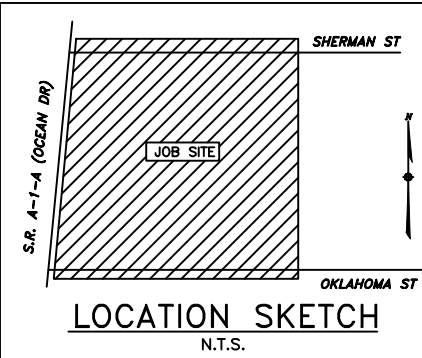
HOLLYWOOD CONVERSION FOR CONSTRUCTION UG	
A1A FROM NEW MEXICO ST TO OKLA. ST HOLLYWOOD/BROWARD CNTY, FL	
DWG NO.	18B2R4
WR: 6412974	WR: D064-12-974

6412974	1	09/20/17	PULL FDR & PRI CBL & INSTALL DEVICES TO SVC HOLLYWOOD CONVERSION
3269827	0	09/07/10	PRELIMINARY HOLLYWOOD BEACH CONVERSION
ASBUILT	AUTH NO.	NO.	DATE
REVISION			

ATTENTION
PLEASE PROVIDE STREET ADDRESSES
FOR THIS AREA.

Ground Rod Information		
Location	Feet of Ground Rod Installed	Resistance (Ohms)

☐ INACCESSIBLE ☒ 13KV ☐ FUTURE 23KV ☐ 23KV ☒ SALT SPRAY ☐ NULL

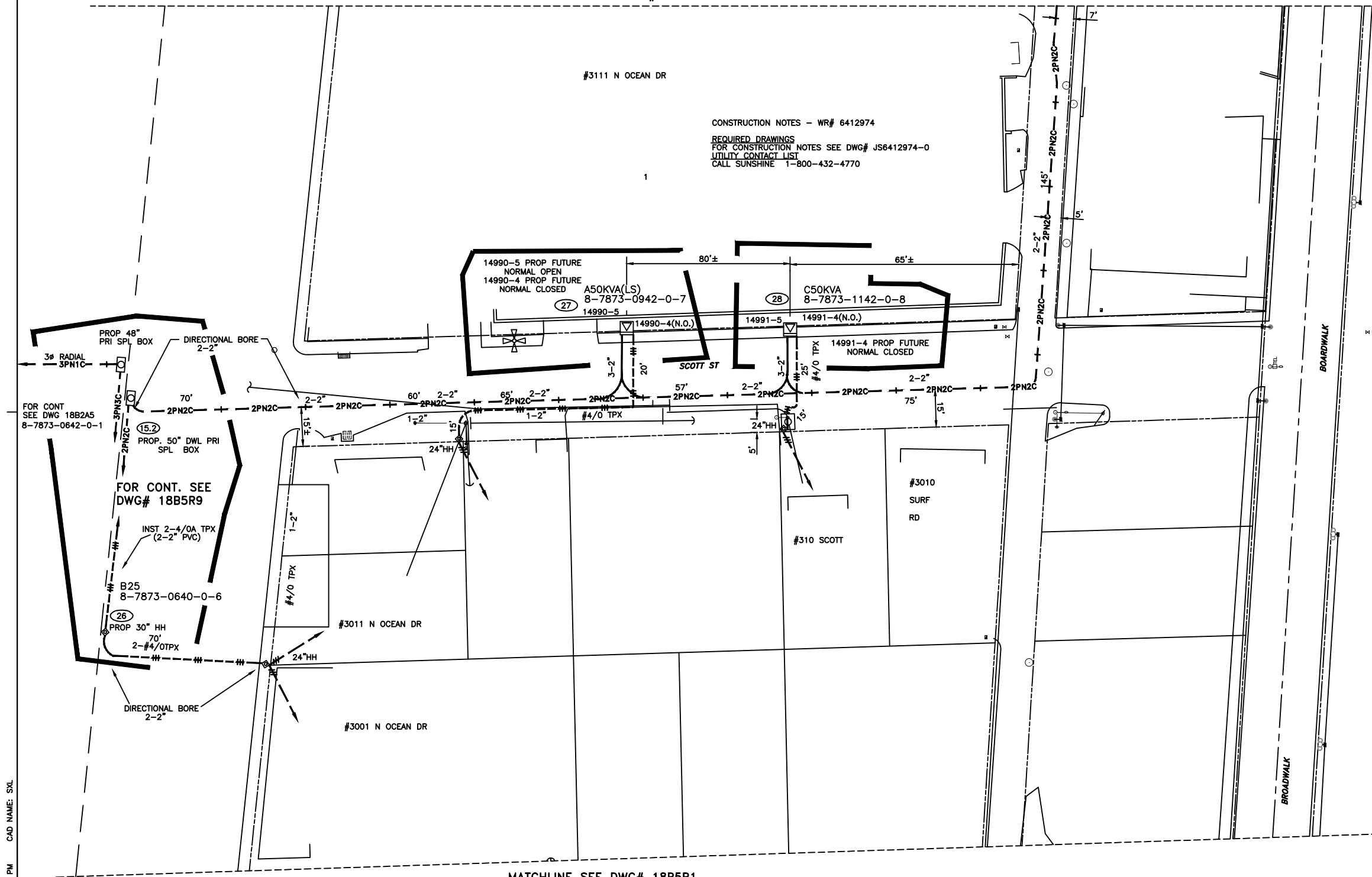


MATCHLINE SEE DWG# 18B2R4

#3111 N OCEAN DR

CONSTRUCTION NOTES - WR# 6412974

REQUIRED DRAWINGS
FOR CONSTRUCTION NOTES SEE DWG# JS6412974-0
UTILITY CONTACT LIST
CALL SUNSHINE 1-800-432-4770



IMPORTANT: THE UNDERGROUND FACILITIES AND ASSOCIATED EQUIPMENT ARE IN THE RIGHT OF WAY DUE TO SPECIAL REQUEST BY THE LOCAL GOVERNMENT. THESE ARE COVERED BY SPECIAL AGREEMENT WITH THE LOCAL GOVERNMENT. SPECIAL GOVERNMENT OR OTHER RIGHT OF WAY REQUESTS FOR FPL TO RELOCATE, ADJUST OR REARRANGE ANY OF THESE FACILITIES, AS THEY MAY EXIST INITIALLY OR LATER BE MODIFIED, UPGRADED, OR OTHERWISE ALTERED, THE LOCAL GOVERNMENT SHALL PROVIDE FPL WITH A WRITTEN REQUEST. FPL SHALL BE RESPONSIBLE FOR THE COSTS OF THE REQUESTS FOR THE RELOCATION, ADJUSTMENT, OR REARRANGEMENT. THE LOCAL GOVERNMENT SHALL ALSO REIMBURSE FPL FOR ANY COSTS TO LOCATE, EXPOSE, PROTECT OR SUPPORT THE FACILITIES, IN THE EVENT OF FUTURE REQUESTS FOR RELOCATION OR EXCAVATION IN CLOSE PROXIMITY TO THE FACILITIES. REQUEST A COPY OF THE RIGHT OF WAY AGREEMENT FROM DOC FILES/GO FOR FURTHER DETAILS.

ATTENTION

ROW AGREEMENT

REFERENCE DWG's

18B2R4 18B2A5
18B5R1 18B5R9
18B5S2

AS-BUILT COPY		AS-BUILT CREW PRINT	
Initials	Cert. Date	Foreman's Signature	Date
Job CERTIFIED COMPLETED as shown on this AS-BUILT print. Material changes shown on ROS.			
Supervisor's Signature		Date	
All required ground rods Have been driven & verified to be within FPL standards. Values are shown at all locations.			
Foreman's Signature		Date	

Easement?	YES <input type="checkbox"/> NO <input type="checkbox"/>	Survey/Stake?	YES <input type="checkbox"/> NO <input type="checkbox"/>	Work with SMO?	YES <input type="checkbox"/> NO <input type="checkbox"/>
Tree Work?	YES <input type="checkbox"/> NO <input type="checkbox"/>	Designer/Stake?	YES <input type="checkbox"/> NO <input type="checkbox"/>	CT/Special Mtr?	YES <input type="checkbox"/> NO <input type="checkbox"/>
Map Posting?	YES <input checked="" type="checkbox"/> NO <input type="checkbox"/>	Trench Feet		Duct Bank Feet	
Posted by	<div>PERM RECORD WMD</div>	CITY X	DR. DIST.	COUNTY AIR	STATE RD
		WMD	RR KING	COUNTY RD.	TRANS.
Posted by	Telephone Request? YES <input type="checkbox"/> NO <input type="checkbox"/>		CATV Request? YES <input type="checkbox"/> NO <input type="checkbox"/>		



DESIGNED BY	K. BRASHEARS
DRAWN BY	T. COLLINS
DATE	09/20/17
MAP NO.	U-0301

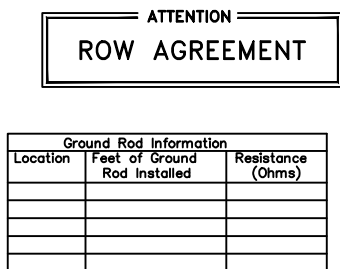
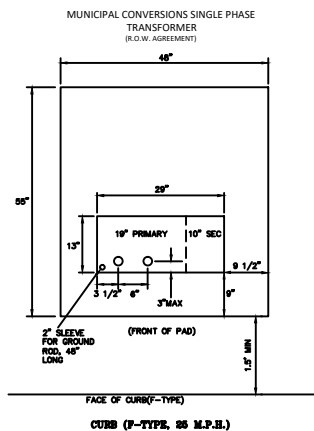
0	10	20	40
FEET			

W/k: SB
HOLLYWOOD CONVERSION
FOR CONSTRUCTION UG
A1A FROM NEW MEXICO ST TO OKLA. ST
HOLLYWOOD/BROWARD CNTY, FL
DWG NO. 18B2R5
WR: 6412974 IWR: D064-12-974

TWNP: 51S RNG: 42E SEC: 12N QTR:

PLOT DATE: 7/30/2019 PLOT TIME: 5:04:18 PM CAD NAME: SXL

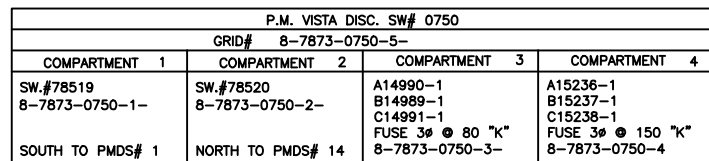
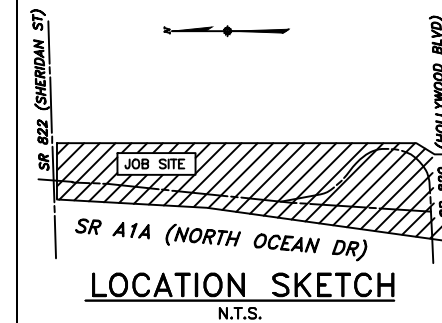




CONSTRUCTION NOTES - WR# 6412974
FOR CONSTRUCTION NOTES &
REQUIRED DWGS SEE DWG# JS6412974-0
UTILITY CONTACT LIST
CALL SUNSHINE 1-800-432-4770

☐ INACCESSIBLE ☒ 13KV ☐ FUTURE 23KV ☐ 23KV ☐ SALT SPRAY ☐ NULL

The location and existence of any facilities may not be relied upon by the supplier in responding to a bid or in complying with any contract. Supplier is responsible for evaluating site conditions both above and below ground including underground facility locations.



IMPORTANT: THE UNDERGROUND FACILITIES AND ASSOCIATED EQUIPMENT ARE IN THE RIGHT OF WAY DUE TO SPECIAL REQUEST BY THE LOCAL GOVERNMENT AGENCY AND ARE COVERED BY SPECIAL AGREEMENT WITH THE FEDERAL GOVERNMENT. SHOULD ANY FACILITY BE DAMAGED OR OTHER RIGHT OF WAY REQUIRED TO RELOCATE, ADJUST OR REARRANGE ANY OF THESE FACILITIES, AS THEY MAY EXIST INITIALLY OR LATER BE MODIFIED, UPGRADED, OR OTHERWISE ALTERED, THE LOCAL GOVERNMENT SHALL PROVIDE FPL WITH A LETTER OF REQUEST FOR RELOCATION, ADJUSTMENT, OR REARRANGEMENT. FPL SHALL BE RESPONSIBLE FOR THE RELOCATION, ADJUSTMENT, OR REARRANGEMENT. THE LOCAL GOVERNMENT SHALL ALSO REIMBURSE FPL FOR ANY COSTS TO LOCATE, EXPOSE, PROTECT OR SUPPORT THE FACILITIES. IN THE EVENT OF FUTURE COLLISION OR EXCAVATION IN CLOSE PROXIMITY TO THE FACILITIES, REQUEST A COPY OF THE RIGHT OF WAY AGREEMENT FROM DOC FILES/GO FOR FURTHER DETAILS.

REFERENCE DWG's

18B5R9, 18B5S2 (SCHEM)
18B2R6
18B2R4
18B2R4
18B2A5

TWNP: 51S RNG: 42E SEC: 12 QTR: 0

AS-BUILT COPY		AS-BUILT CREW PRINT		Easement? YES <input type="checkbox"/> NO <input checked="" type="checkbox"/>		Survey/Stake? YES <input type="checkbox"/> NO <input type="checkbox"/>		Work with SMO? YES <input type="checkbox"/> NO <input type="checkbox"/>					
Initials	Cert. Date	Foreman's Signature _____ Date _____		Tree Work? YES <input type="checkbox"/> NO <input type="checkbox"/>		Designer/Stake? YES <input type="checkbox"/> NO <input type="checkbox"/>		CT/Special Mtr? YES <input type="checkbox"/> NO <input type="checkbox"/>					
Job CERTIFIED COMPLETED as shown on this AS-BUILT print. Material changes shown on ROS.				Map Posting? YES <input checked="" type="checkbox"/> NO <input type="checkbox"/>		Trench Feet		Duct Bank Feet					
Supervisor's Signature _____ Date _____		All required ground rods Have been driven & verified to be within FPL standards. Values are shown at all locations.		<div style="display: flex; align-items: center;"><div style="writing-mode: vertical-rl; transform: rotate(180deg); border: 1px solid black; padding: 2px;">PERMIT RECORD</div><div style="margin-left: 5px;"><table style="border-collapse: collapse;"><tr><td style="padding: 2px;">CITY</td><td style="padding: 2px;">DR. DIST.</td><td style="padding: 2px;">COUNTY AIR</td><td style="padding: 2px;">STATE RD <input checked="" type="checkbox"/> FAA</td></tr><tr><td style="padding: 2px;">WMD</td><td style="padding: 2px;">RR XING</td><td style="padding: 2px;">COUNTY RD</td><td style="padding: 2px;">TRANSM.</td></tr></table></div></div>		CITY	DR. DIST.	COUNTY AIR	STATE RD <input checked="" type="checkbox"/> FAA	WMD	RR XING	COUNTY RD	TRANSM.
CITY	DR. DIST.					COUNTY AIR	STATE RD <input checked="" type="checkbox"/> FAA						
WMD	RR XING	COUNTY RD	TRANSM.										
Foreman's Signature _____ Date _____		Posted by _____		Telephone Request? YES <input type="checkbox"/> NO <input type="checkbox"/>		CATV Request? YES <input type="checkbox"/> NO <input type="checkbox"/>							



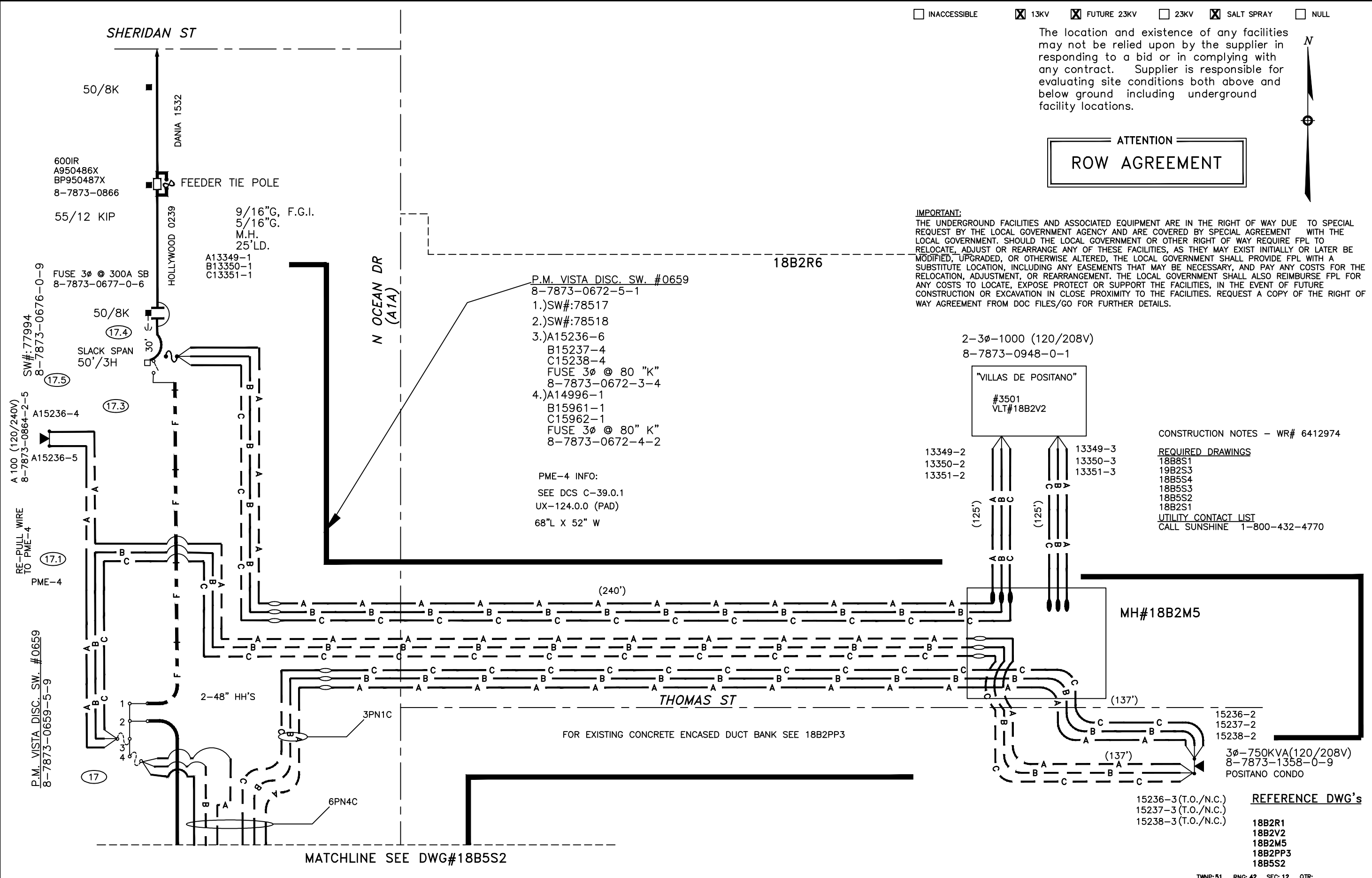
DESIGNED BY	Gonzalo Orellana
DRAWN BY	JG00AR4
DATE	05/04/20
MAP NO.	U-0301

0 10 20 40
FEET

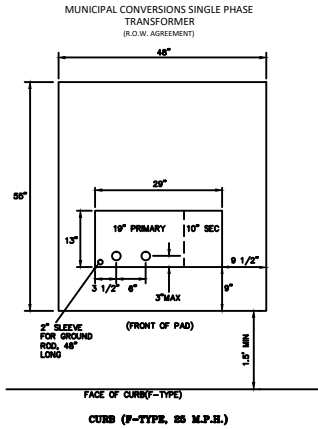
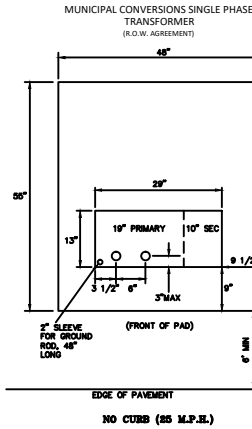
M/k: SB
HOLLYWOOD CONVERSION
A1A FROM NEW MEXICO ST TO OKLA ST
HOLLYWOOD/BROWARD CNTY, FL

DWG NO.	18B2R7
WR: 6412974	IWR: D064-12 -974

PLOT DATE: 11/30/2020 PLOT TIME: 11:10:47 PM CAD NAME: JGO



	6412974	6	08/14/17	PULL PRI & FDR CBL TO INST SW CABS FOR OH-UG CONVERSION	AS-BUILT COPY	AS-BUILT CREW PRINT		Easement? YES <input type="checkbox"/> NO <input type="checkbox"/>	Survey/Stake? YES <input type="checkbox"/> NO <input type="checkbox"/>	Work with SMO? YES <input type="checkbox"/> NO <input type="checkbox"/>		DESIGNED BY	Gonzalo Orellana	U/A: SB VILLAS OF POSITANO 3501 N. OCEAN DR. HOLLYWOOD BEACH / BROWARD CNTY, FL DWG NO. 18B2S1 WR: 6412974 IWR: D064-12-974	
	5161039	5	07/20/15	POLE HARDENING PROJECT	Initials	Cert. Date	Foreman's Signature	Date	Tree Work? YES <input type="checkbox"/> NO <input type="checkbox"/>	Designer/Stake? YES <input type="checkbox"/> NO <input type="checkbox"/>		CT/Special Mtr? YES <input type="checkbox"/> NO <input type="checkbox"/>	DRAWN BY		JG00AR4
	1131311	0	02/09/06	ADD LOOP NUMBERS TO VAULT# 18B2V2 & CORRECT CABLE TO 3-PORT JUNCTION	Job CERTIFIED COMPLETED as shown on this AS-BUILT print. Material changes shown on ROS.				Map Posting? YES <input checked="" type="checkbox"/> NO <input type="checkbox"/>	Trench Feet		Duct Bank Feet	DATE		05/06/20
ASBUILT	AUTH NO.	NO.	DATE	REVISION	Supervisor's Signature				Date	All required ground rods Have been driven & verified to be within FPL standards. Values are shown at all locations.		MAP NO.	U-0301		
					Foreman's Signature				Date	Telephone Request? YES <input type="checkbox"/> NO <input type="checkbox"/>	CATV Request? YES <input type="checkbox"/> NO <input type="checkbox"/>	0 N.T.S. FEET			



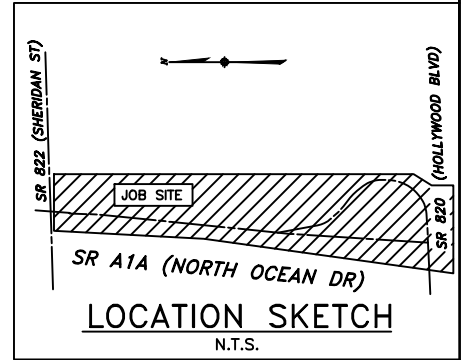
ATTENTION
ROW AGREEMENT

IMPORTANT:
THE UNDERGROUND FACILITIES AND ASSOCIATED EQUIPMENT ARE IN THE RIGHT OF WAY DUE TO SPECIAL REQUEST BY THE LOCAL GOVERNMENT AGENCY AND ARE COVERED BY SPECIAL AGREEMENT WITH THE LOCAL GOVERNMENT. SHOULD THE LOCAL GOVERNMENT OR OTHER RIGHT OF WAY REQUIRE FPL TO RELOCATE, ADJUST OR REARRANGE ANY OF THESE FACILITIES, AS THEY MAY EXIST INITIALLY OR LATER BE MODIFIED, UPGRADED, OR OTHERWISE ALTERED, THE LOCAL GOVERNMENT SHALL PROVIDE FPL WITH A SUBSTITUTE LOCATION, INCLUDING ANY EASEMENTS THAT MAY BE NECESSARY, AND PAY ANY COSTS FOR THE RELOCATION, ADJUSTMENT, OR REARRANGEMENT. THE LOCAL GOVERNMENT SHALL ALSO REIMBURSE FPL FOR ANY COSTS TO LOCATE, EXPOSE, PROTECT OR SUPPORT THE FACILITIES, IN THE EVENT OF FUTURE CONSTRUCTION OR EXCAVATION IN CLOSE PROXIMITY TO THE FACILITIES. REQUEST A COPY OF THE RIGHT OF WAY AGREEMENT FROM DOC FILES/GO FOR FURTHER DETAILS.

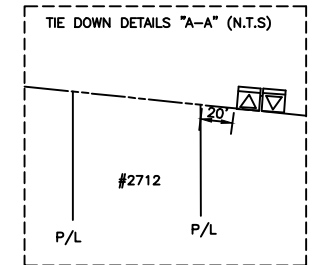
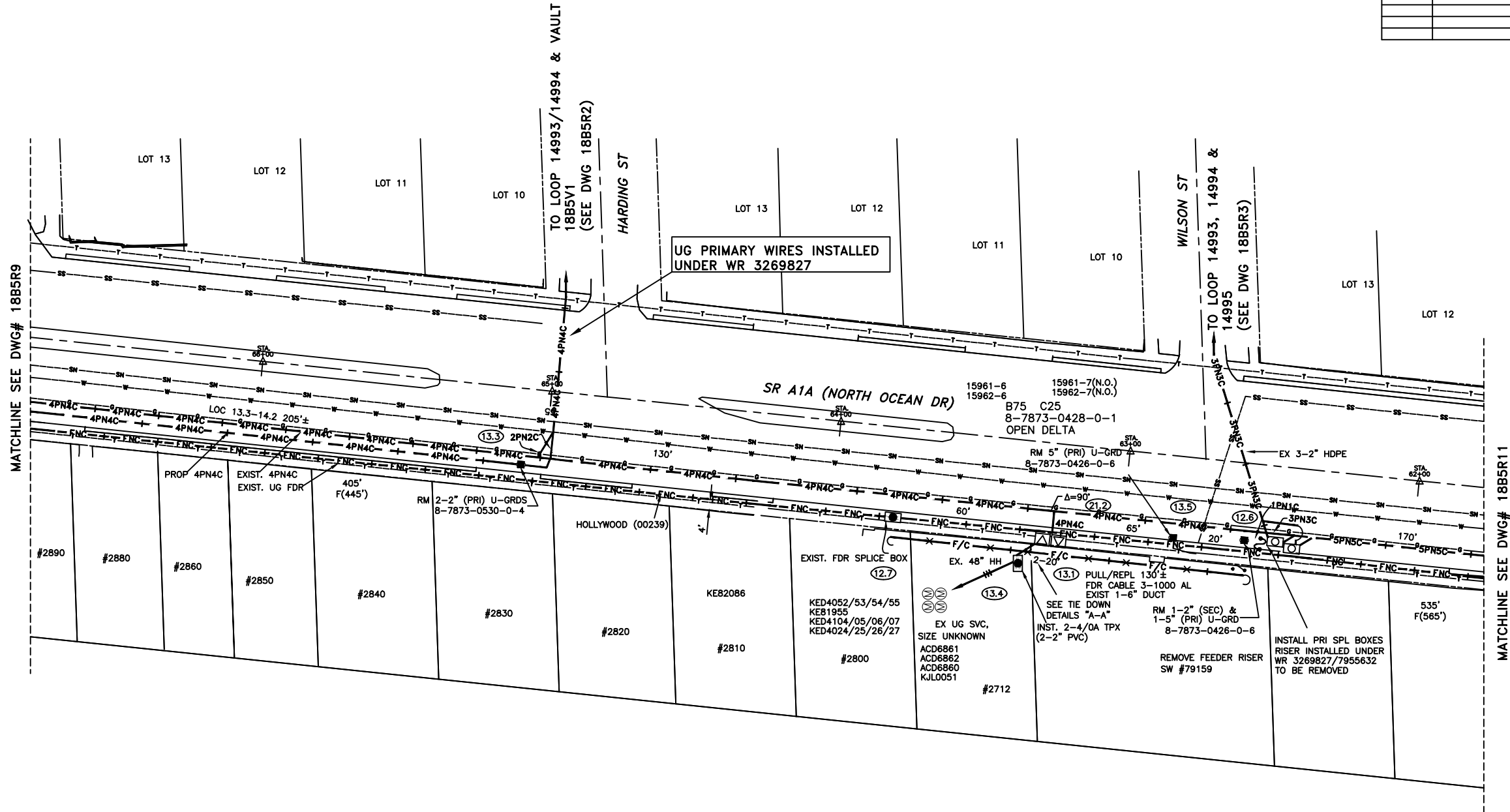
☐ INACCESSIBLE ☒ 13KV ☐ FUTURE 23KV ☐ 23KV ☐ SALT SPRAY ☐ NULL

The location and existence of any facilities may not be relied upon by the supplier in responding to a bid or in complying with any contract. Supplier is responsible for evaluating site conditions both above and below ground including underground facility locations.

Ground Rod Information		
Location	Feet of Ground Rod Installed	Resistance (Ohms)



CONSTRUCTION NOTES - WR# 6412974
FOR CONSTRUCTION NOTES & REQUIRED DWGS SEE DWG# JS6412974-0
UTILITY CONTACT LIST
CALL SUNSHINE 1-800-432-4770



REFERENCE DWG's

18B5R9
18B5R11
18B5R2
18B5R3
19B2S3

TWNP: 51S, RING: 42E, SEC: 12, QTR: 0

AS-BUILT	AUTH NO.	NO.	DATE	REVISION
	6412974	1	08/31/17	PULL FDR & PRI CBL & INST DEVICES TO SVC HOLLYWOOD CONVERSION
	6412974	0	04/13/16	PRELIMINARY BACKGROUND

AS-BUILT COPY		AS-BUILT CREW PRINT	
Initials	Cert. Date	Foreman's Signature	Date
Job CERTIFIED COMPLETED as shown on this AS-BUILT print. Material changes shown on ROS.			
Supervisor's Signature		Date	
All required ground rods have been driven & verified to be within FPL standards. Values are shown at all locations.			
Foreman's Signature		Date	

Easement?	YES <input type="checkbox"/> NO <input type="checkbox"/>	Survey/Stake?	YES <input type="checkbox"/> NO <input type="checkbox"/>	Work with SMO?	YES <input type="checkbox"/> NO <input type="checkbox"/>
Tree Work?	YES <input type="checkbox"/> NO <input type="checkbox"/>	Designer/Stake?	YES <input type="checkbox"/> NO <input type="checkbox"/>	CT/Special Mtr?	YES <input type="checkbox"/> NO <input type="checkbox"/>
Map Posting?	YES <input checked="" type="checkbox"/> NO <input type="checkbox"/>	Trench Feet			
Posted by		Telephone Request?	YES <input type="checkbox"/> NO <input type="checkbox"/>	CATV Request?	YES <input type="checkbox"/> NO <input type="checkbox"/>



DESIGNED BY	Gonzalo Orellana
DRAWN BY	JG00AR4
DATE	05/08/20
MAP NO.	U-0301

HOLLYWOOD CONVERSION	
A1A FROM NEW MEXICO ST TO OKLA ST HOLLYWOOD/BROWARD CNTY, FL	
DWG NO.	18B5R10
WR:	6412974 IWR: D064-12 -974

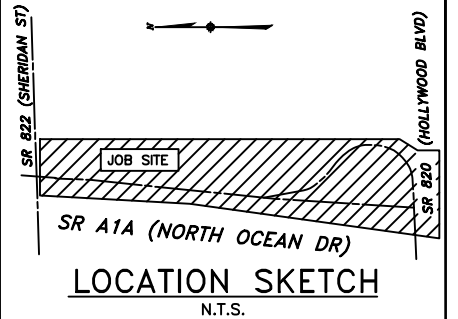
IMPORTANT:
THE UNDERGROUND FACILITIES AND ASSOCIATED EQUIPMENT ARE IN THE RIGHT OF WAY DUE TO SPECIAL REQUEST BY THE LOCAL GOVERNMENT AGENCY AND ARE COVERED BY SPECIAL AGREEMENT WITH THE LOCAL GOVERNMENT. SHOULD THE LOCAL GOVERNMENT OR OTHER RIGHT OF WAY REQUIRE FPL TO RELOCATE, ADJUST OR REARRANGE ANY OF THESE FACILITIES, AS THEY MAY EXIST INITIALLY OR LATER BE MODIFIED, UPGRADED, OR OTHERWISE ALTERED, THE LOCAL GOVERNMENT SHALL PROVIDE FPL WITH A SUBSTITUTE LOCATION, INCLUDING ANY EASEMENTS THAT MAY BE NECESSARY, AND PAY ANY COSTS FOR THE RELOCATION, ADJUSTMENT, OR REARRANGEMENT. THE LOCAL GOVERNMENT SHALL ALSO REIMBURSE FPL FOR ANY COSTS TO LOCATE, EXPOSE, PROTECT OR SUPPORT THE FACILITIES, IN THE EVENT OF FUTURE CONSTRUCTION OR EXCAVATION IN CLOSE PROXIMITY TO THE FACILITIES. REQUEST A COPY OF THE RIGHT OF WAY AGREEMENT FROM DOC FILES/GO FOR FURTHER DETAILS.

Ground Rod Information		
Location	Feet of Ground Rod Installed	Resistance (Ohms)

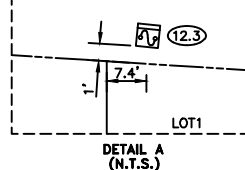
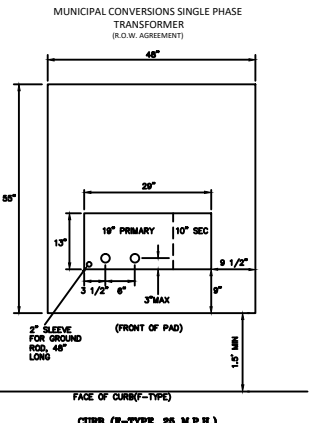
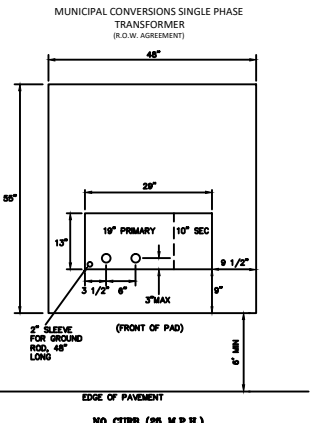
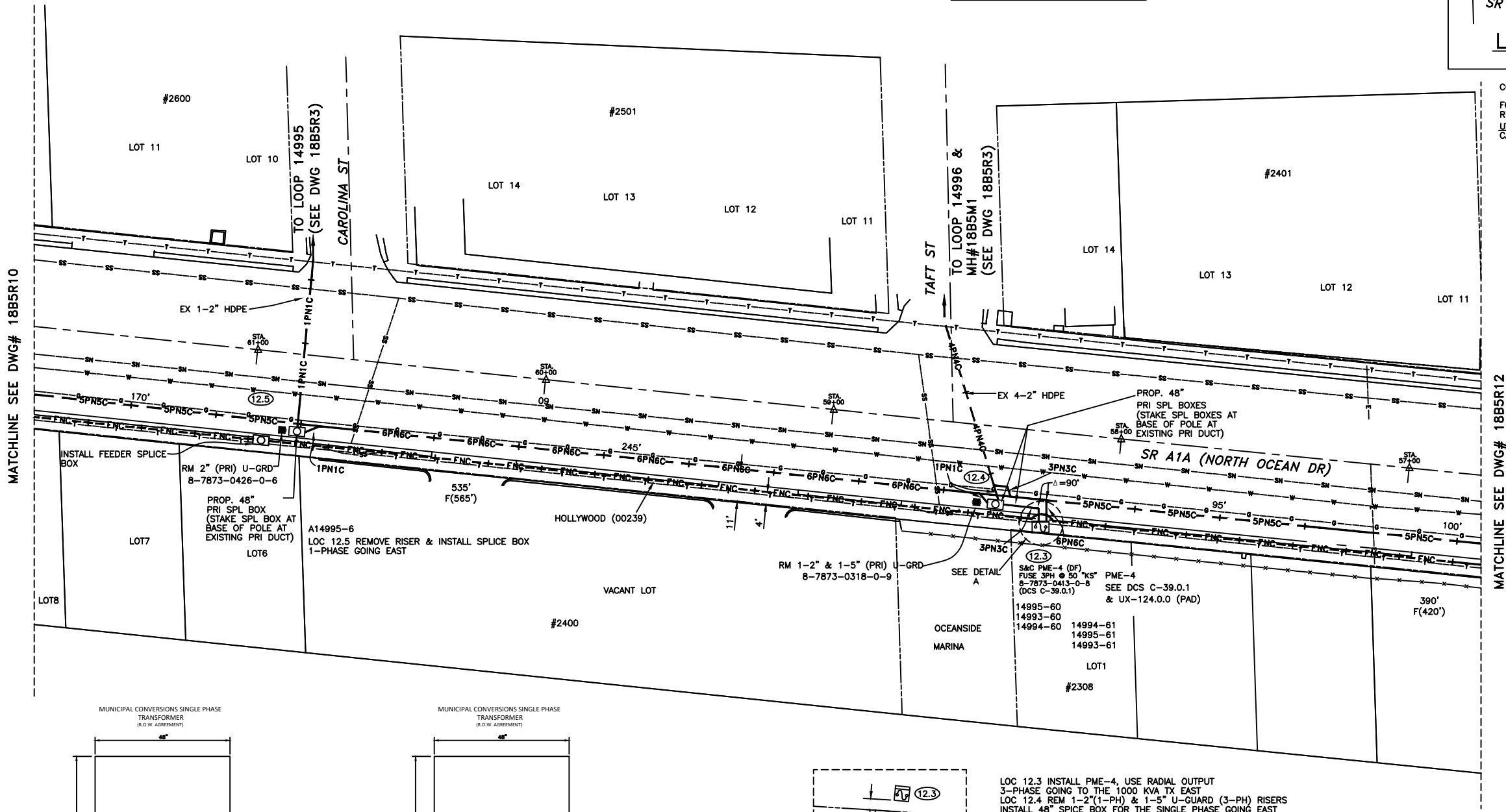
☐ INACCESSIBLE ☒ 13KV ☐ FUTURE 23KV ☐ 23KV ☐ SALT SPRAY ☐ NULL

The location and existence of any facilities may not be relied upon by the supplier in responding to a bid or in complying with any contract. Supplier is responsible for evaluating site conditions both above and below ground including underground facility locations.

ATTENTION
ROW AGREEMENT



CONSTRUCTION NOTES - WR# 6412974
FOR CONSTRUCTION NOTES & REQUIRED DWGS SEE DWG# JS6412974-0
UTILITY CONTACT LIST
CALL SUNSHINE 1-800-432-4770



LOC 12.3 INSTALL PME-4, USE RADIAL OUTPUT
3-PHASE GOING TO THE 1000 KVA TX EAST
LOC 12.4 REM 1-2"(1-PH) & 1-5" U-GUARD (3-PH) RISERS
INSTALL 48" SPICE BOX FOR THE SINGLE PHASE GOING EAST

REFERENCE DWG's

18B5R10
18B5R12
18B5R3
18B5S3

TWNP: 51S, RING: 42E, SEC: 12, QTR: 0

AS-BUILT COPY		AS-BUILT CREW PRINT	
Initials	Cert. Date	Foreman's Signature	Date
Job CERTIFIED COMPLETED as shown on this AS-BUILT print. Material changes shown on ROS.			
Supervisor's Signature		Date	
All required ground rods have been driven & verified to be within FPL standards. Values are shown at all locations.			
Foreman's Signature		Date	

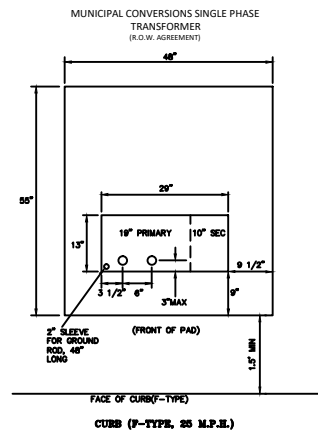
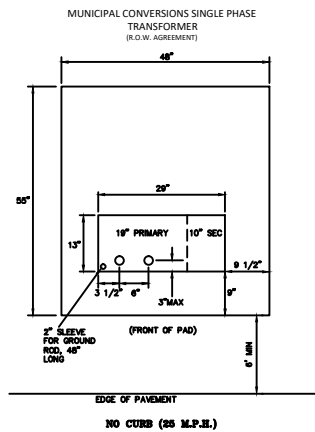
Easement?	YES <input type="checkbox"/> NO <input checked="" type="checkbox"/>	Survey/Stake?	YES <input type="checkbox"/> NO <input type="checkbox"/>	Work with SMO?	YES <input type="checkbox"/> NO <input type="checkbox"/>
Tree Work?	YES <input type="checkbox"/> NO <input type="checkbox"/>	Designer/Stake?	YES <input type="checkbox"/> NO <input type="checkbox"/>	CT/Special Mtr?	YES <input type="checkbox"/> NO <input type="checkbox"/>
Map Posting?	YES <input checked="" type="checkbox"/> NO <input type="checkbox"/>	Trench Feet	Duct Bank Feet		
CITY		DR. DIST.	COUNTY AIR	STATE RD	FAA
WMD		RR XING	COUNTY RD.	TRANS.	
Posted by	Telephone Request? YES <input type="checkbox"/> NO <input type="checkbox"/>		CATV Request? YES <input type="checkbox"/> NO <input type="checkbox"/>		



DESIGNED BY	Gonzalo Orellana
DRAWN BY	JG00AR4
DATE	05/08/20
MAP NO.	U-0301

M/A: SB	
HOLLYWOOD CONVERSION	
A1A FROM NEW MEXICO ST TO OKLA ST HOLLYWOOD/BROWARD CNTY, FL	
DWG NO.	18B5R11
WR: 6412974	IWR: D064-12-974

PLOT DATE: 11/28/2020 PLOT TIME: 8:44:02 PM CAD NAME: JGO



ATTENTION
ROW AGREEMENT

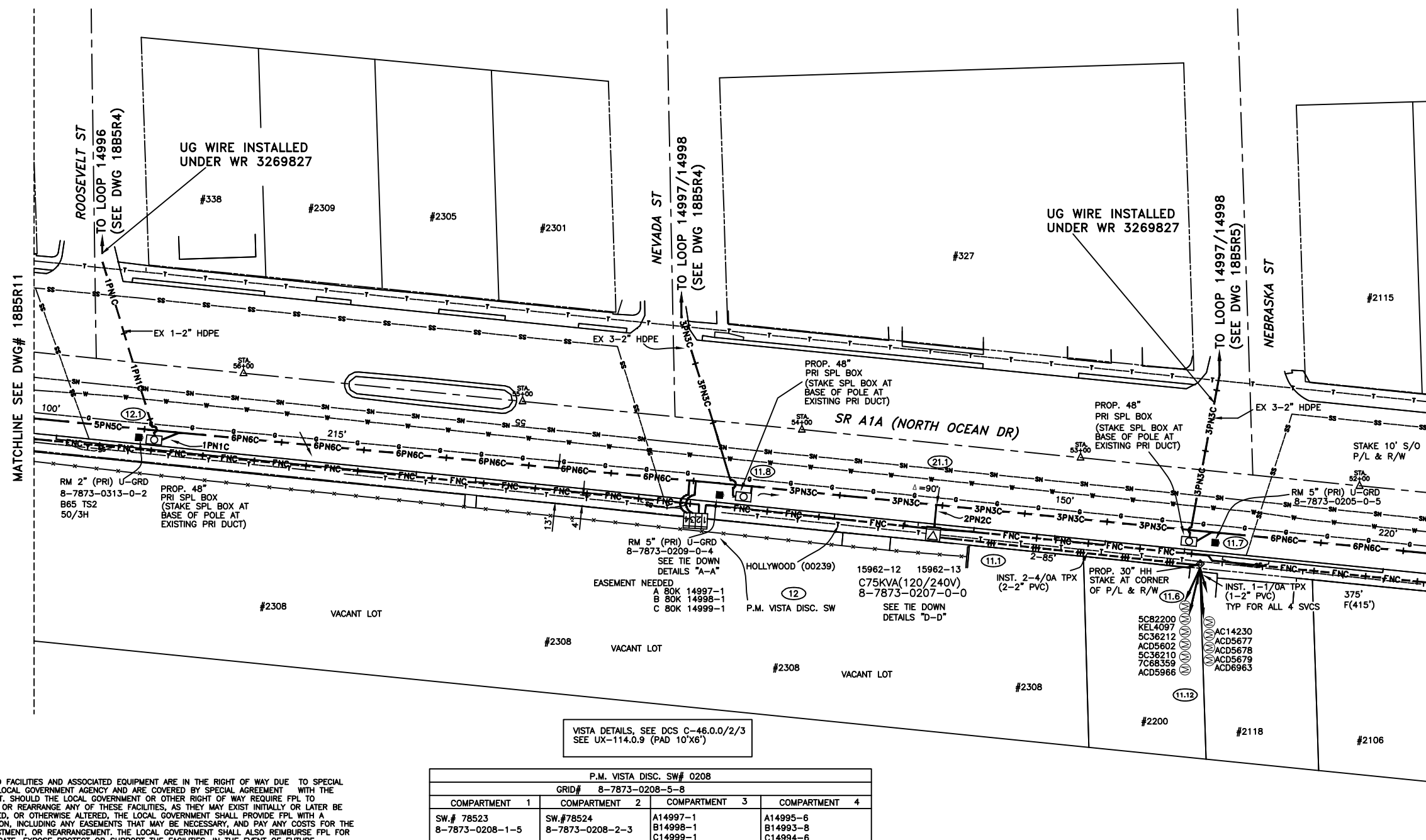
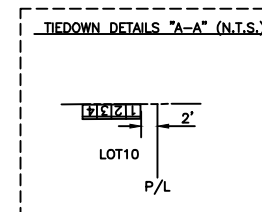
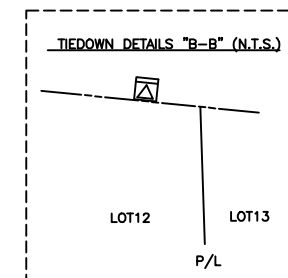
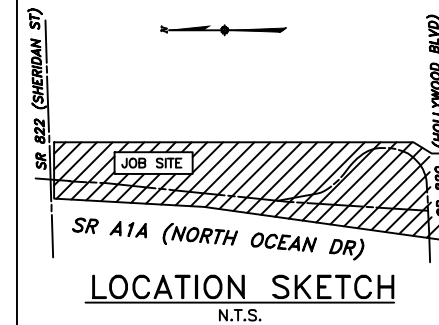
Ground Rod Information		
Location	Feet of Ground Rod Installed	Resistance (Ohms)

CONSTRUCTION NOTES - WR# 6412974

FOR CONSTRUCTION NOTES &
REQUIRED DWGS SEE DWG# JS6412974-0
UTILITY CONTACT LIST
CALL SUNSHINE 1-800-432-4770

☐ INACCESSIBLE ☒ 13KV ☐ FUTURE 23KV ☐ 23KV ☐ SALT SPRAY ☐ NULL

The location and existence of any facilities may not be relied upon by the supplier in responding to a bid or in complying with any contract. Supplier is responsible for evaluating site conditions both above and below ground including underground facility locations.



MATCHLINE SEE DWG# 18B5R13

REFERENCE DWG's

18B5R11
18B5R13
18B5R4
18B5R5
19B2S3

TWNP: 51S RNG: 42E SEC: 12 QTR: 0

M/A: SB
HOLLYWOOD CONVERSION

A1A FROM NEW MEXICO ST TO OKLA ST
HOLLYWOOD/BROWARD CNTY. FL

DWG NO.	18B5R12
WR:	6412974 IWR:D064-12 -974

IMPORTANT: THE UNDERGROUND FACILITIES AND ASSOCIATED EQUIPMENT ARE IN THE RIGHT OF WAY DUE TO SPECIAL REQUEST BY THE LOCAL GOVERNMENT AGENCY AND ARE COVERED BY SPECIAL AGREEMENT WITH THE LOCAL GOVERNMENT. SHOULD THE LOCAL GOVERNMENT EXERCISE ANY RIGHT OF WAY REQUEST FOR THE FACILITIES, RELOCATE, ADJUST OR REARRANGE ANY OF THESE FACILITIES, AS THEY MAY EXIST INITIALLY OR LATER BE MODIFIED, UPGRADED, OR OTHERWISE ALTERED, THE LOCAL GOVERNMENT SHALL PROVIDE FPL WITH A SUFFICIENT FUNDING TO COVER THE COSTS OF THE RELOCATION, ADJUSTMENT, OR REARRANGEMENT. FOR THE RELOCATION, ADJUSTMENT, OR REARRANGEMENT, THE LOCAL GOVERNMENT SHALL ALSO REIMBURSE FPL FOR ANY COSTS TO LOCATE, EXPOSE, PROTECT OR SUPPORT THE FACILITIES, IN THE EVENT OF FUTURE CONSTRUCTION OR EXCAVATION IN CLOSE PROXIMITY TO THE FACILITIES. REQUEST A COPY OF THE RIGHT OF WAY AGREEMENT FROM DDC FILES GO FOR FURTHER DETAILS.

P.M. VISTA DISC. SW# 0208			
GRID# 8-7873-0208-5-8			
COMPARTMENT 1	COMPARTMENT 2	COMPARTMENT 3	COMPARTMENT 4
SW.# 78523 8-7873-0208-1-5	SW.# 78524 8-7873-0208-2-3	A14997-1 A14998-1 C14999-6 FUSE 3# @ 80 "k" 8-7873-0208-3-1	A14995-6 A14996-8 C14994-6 FUSE 3# @ 80 "k" 8-7873-0208-4-0
SOUTH TO PMDS# 10	NORTH TO PMDS# 12		

	6412974	1	08/31/17	PULL FDR & PRI CBL & INST DEVICES TO SVC HOLLYWOOD CONVERSION
	6412974	0	04/14/16	PRELIMINARY BACKGROUND
ASBUILT	AUTH NO.	NO.	DATE	REVISION

AS-BUILT COPY		AS-BUILT CREW PRINT	
<u>Initials</u>	<u>Cert. Date</u>	<u>Foreman's Signature</u>	<u>Date</u>
Job CERTIFIED COMPLETED as shown on this AS-BUILT print Material changes shown on ROS.			
<u>Supervisor's Signature</u>		<u>Date</u>	
All required ground rods Have been driven & verified to be within FPL standards. Values are shown at all locations.			
<u>Foreman's Signature</u>		<u>Date</u>	

Easement?		YES <input type="checkbox"/> NO <input checked="" type="checkbox"/>		Survey/Stake?		YES <input type="checkbox"/> NO <input type="checkbox"/>		Work with SMO?		YES <input type="checkbox"/> NO <input type="checkbox"/>	
Tree Work?		YES <input type="checkbox"/> NO <input type="checkbox"/>		Designer/Stake?		YES <input type="checkbox"/> NO <input type="checkbox"/>		CT/Special Mtr? YES <input type="checkbox"/> NO <input type="checkbox"/>			
Map Posting?		YES <input checked="" type="checkbox"/> NO <input type="checkbox"/>		Trench Feet				Duct Bank Feet			
		CITY		DR. DIST.		COUNTY AIR		STATE RD <input checked="" type="checkbox"/>		FAA	
		WMD		RR XING		COUNTY RD		TRANSM.			
Posted by		Telephone Request? YES <input type="checkbox"/> NO <input type="checkbox"/>				CATV Request? YES <input type="checkbox"/> NO <input type="checkbox"/>					



DESIGNED BY	Gonzalo Orellana
DRAWN BY	JG00AR4
DATE	05/08/20
MAP NO.	U-0301

0 10 20 40
FEET

IMPORTANT: THE UNDERGROUND FACILITIES AND ASSOCIATED EQUIPMENT ARE IN THE RIGHT OF WAY DUE TO SPECIAL REQUEST BY THE LOCAL GOVERNMENT AGENCY AND ARE COVERED BY SPECIAL AGREEMENT WITH THE LOCAL GOVERNMENT. SHOULD THE LOCAL GOVERNMENT OR OTHER RIGHT OF WAY REQUESTOR WISH TO RELOCATE, ADJUST OR REARRANGE ANY OF THESE FACILITIES, AS THEY MAY EXIST INITIALLY OR LATER BE MODIFIED, UPGRADED, OR OTHERWISE ALTERED, THE LOCAL GOVERNMENT SHALL PROVIDE FPL WITH A WRITTEN NOTICE OF SUCH REQUEST. IN THE EVENT OF SUCH REQUEST, THE LOCAL GOVERNMENT, FOR THE RELOCATION, ADJUSTMENT, OR REARRANGEMENT, THE LOCAL GOVERNMENT SHALL ALSO REIMBURSE FPL FOR ANY COSTS TO LOCATE, EXPOSE, PROTECT OR SUPPORT THE FACILITIES, IN THE EVENT OF FUTURE COLLISION OR EXCAVE WORK IN CLOSE PROXIMITY TO THE FACILITIES. REQUEST A COPY OF THE RIGHT OF WAY AGREEMENT FROM DOC FILES/GO FOR FURTHER DETAILS.

VISTA DETAILS, SEE DCS C-46.0.0/2/3
SEE UX-114.0.9 (PAD 10'X6')

P.M. VISTA DISC. SW# 0592				
GRID# 8-7872-0592-5-4				
COMPARTMENT 1	COMPARTMENT 2	COMPARTMENT 3	COMPARTMENT 4	
SW.# 78533 8-7872-0592-1-1	SW.# 78534 8-7872-0592-2-0	A14103-14 B14103-13 C14105-12 FUSE 3# @ 80 "K" 8-7872-0592-3-8	A14997-10 B14998-14 C14998-9 FUSE 3# @ 80 "K" 8-7872-0592-4-6	
NORTH TO PMDS#10	SOUTH TO PMDS# 8			

Ground Rod Information		
Location	Feet of Ground Rod Installed	Resistance (Ohms)

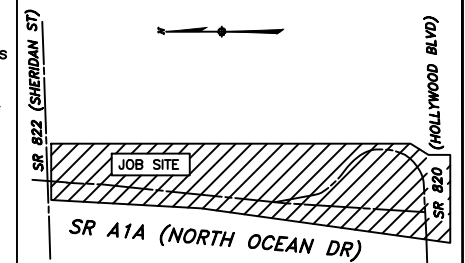
CONSTRUCTION NOTES - WR# 6412974

FOR CONSTRUCTION NOTES &
REQUIRED DWGS SEE DWG# JS6412974-C
UTILITY CONTACT LIST
CALL SUNSHINE 1-800-432-4770

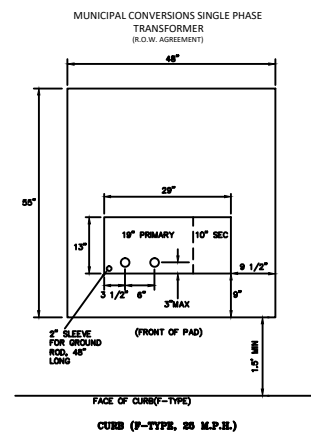
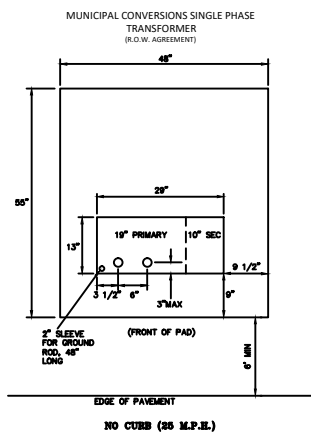
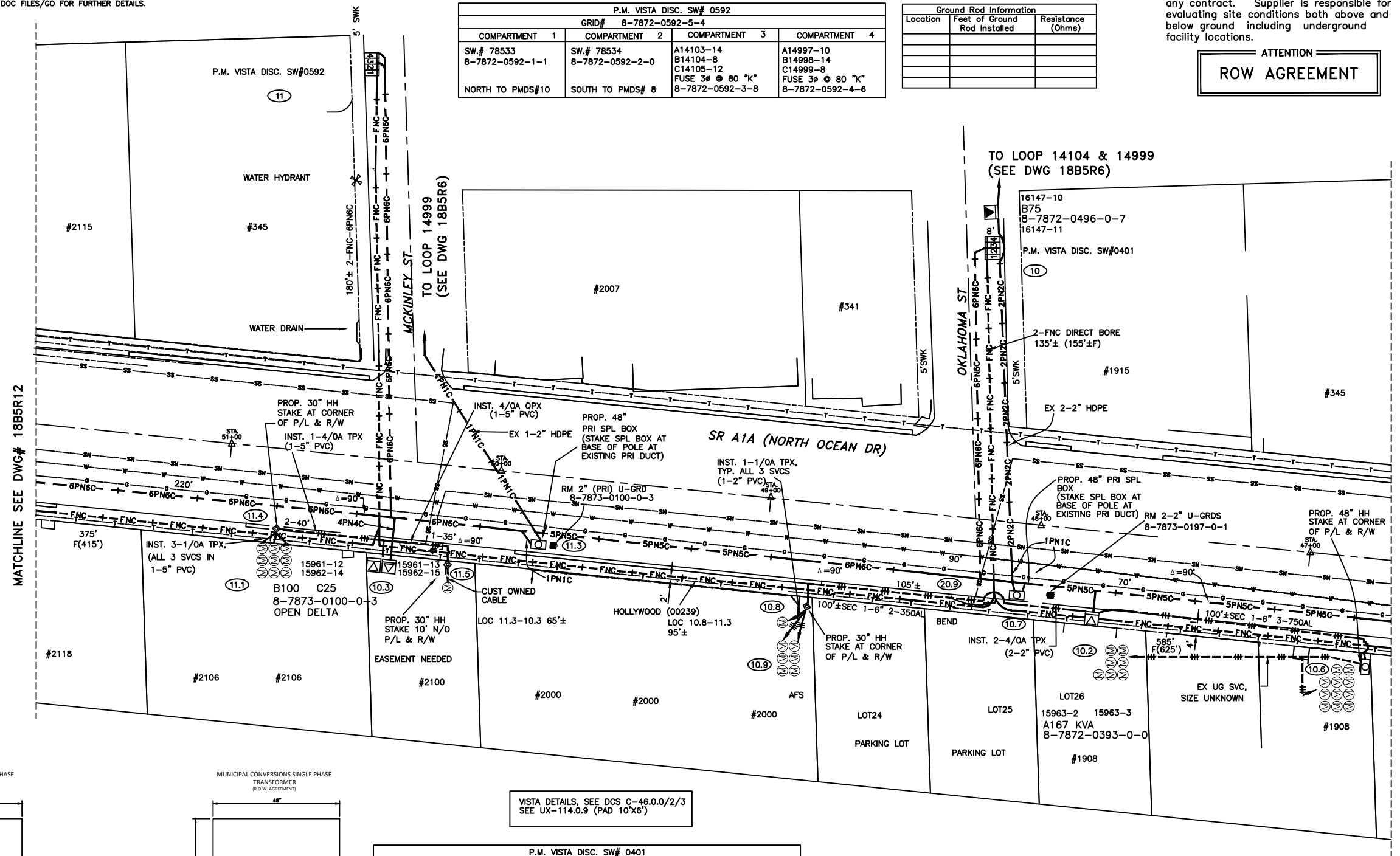
☐ INACCESSIBLE ☒ 13KV ☐ FUTURE 23KV ☐ 23KV ☐ SALT SPRAY ☐ NULL

The location and existence of any facilities may not be relied upon by the supplier in responding to a bid or in complying with any contract. Supplier is responsible for evaluating site conditions both above and below ground including underground facility locations.

ATTENTION
ROW AGREEMENT

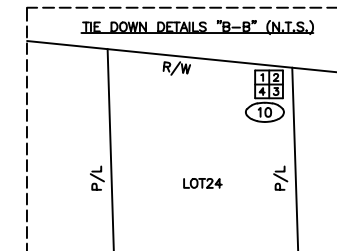
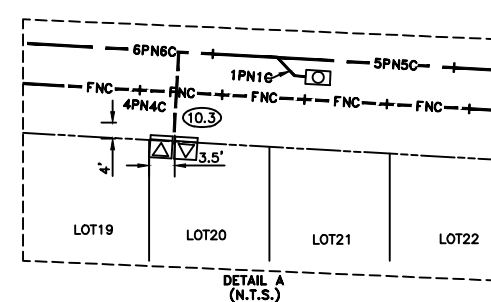


LOCATION SKETCH
N.T.S.



VISTA DETAILS, SEE DCS C-46.0.0/2/3
SEE UX-114.0.9 (PAD 10'X6')

P.M. VISTA DISC. SW# 0401			
GRID# 8-7873-0401-5			
COMPARTMENT 1	COMPARTMENT 2	COMPARTMENT 3	COMPARTMENT 4
SW.# 78525 8-7873-0401-1-5	SW.# 78526 8-7873-0401-2-3	A15963-1 B15964-1 C15965-1 FUSE 3# @ 80 "K" 8-7873-0401-3-1	A14996-12 B15961-14 C15962-16 FUSE 3# @ 80 "K" 8-7873-0401-4-0
SOUTH TO PMDS# 9	NORTH TO PMDS# 11		



REFERENCE DWG's

18B5R12
18B8R21
18B5R6
18B5S4 (SCHEM)

TWNP: 51S RNG: 42E SEC: 12 QTR: 0

M/A: SB
HOLLYWOOD CONVERSION

A1A FROM NEW MEXICO ST TO OKLA ST
HOLLYWOOD/BROWARD CNTY, FL

DWG NO.	18B5R13
WR:	6412974 IWR:D064-12 -974

AS-BUILT COPY		AS-BUILT CREW PRINT	
<u>Initials</u>	<u>Cert. Date</u>	<u>Foreman's Signature</u>	<u>Date</u>
Job CERTIFIED COMPLETED as shown on this AS-BUILT print Material changes shown on ROS.			
<u>Supervisor's Signature</u>		<u>Date</u>	
All required ground rods Have been driven & verified to be within FPL standards. Values are shown at all locations.			
<u>Foreman's Signature</u>		<u>Date</u>	

Easement?	YES <input type="checkbox"/> NO <input checked="" type="checkbox"/>	Survey/Stake?	YES <input type="checkbox"/> NO <input type="checkbox"/>	Work with SMO?	YES <input type="checkbox"/> NO <input type="checkbox"/>
Tree Work?	YES <input type="checkbox"/> NO <input type="checkbox"/>	Designer/Stake?	YES <input type="checkbox"/> NO <input type="checkbox"/>	CT/Special Mtr?	YES <input type="checkbox"/> NO <input type="checkbox"/>
Map Posting?	YES <input checked="" type="checkbox"/> NO <input type="checkbox"/>	Trench Feet		Duct Bank Feet	
	PERM REQD	CITY	DR. DIST.	COUNTY AIR	STATE RD <input checked="" type="checkbox"/> FAA
		WMD	RR XING	COUNTY RD.	TRANS.
Posted by		Telephone Request? YES <input type="checkbox"/> NO <input type="checkbox"/>		CATV Request? YES <input type="checkbox"/> NO <input type="checkbox"/>	



DESIGNED BY	Gonzalo Orellana
DRAWN BY	JG00AR4
DATE	05/04/20
MAP NO.	U-0301

0 10 20 40
FEET

	6412974	1	08/31/17	PULL FDR & PRI CBL & INST DEVICES TO SVC HOLLYWOOD CONVERSION
	6412974	0	04/13/16	PRELIMINARY BACKGROUND
ASBUILT	AUTH NO.	NO.	DATE	REVISION

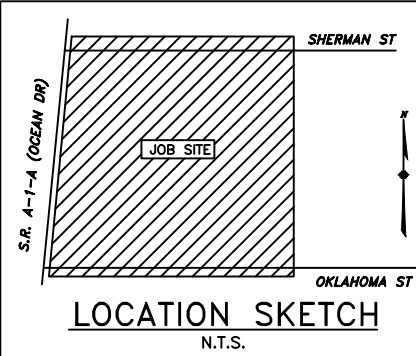
The location and existence of any facilities may not be relied upon by the supplier in responding to a bid or in complying with any contract. Supplier is responsible for evaluating site conditions both above and below ground including underground facility locations.

ATTENTION
PLEASE PROVIDE STREET ADDRESSES FOR THIS AREA.

RE-DIRECT RISER CABLES TO PROP 48"HH & SPLICE THEM TO PROP 2-1/C #1/OAL 25KV CBL FROM NEW RISER POLE ON A1A. MAINTAIN SAME 0 ROTATION. REMOVE OLD RISER.

Ground Rod Information		
Location	Feet of Ground Rod Installed	Resistance (Ohms)

☐ INACCESSIBLE ☒ 13KV ☐ FUTURE 23KV ☐ 23KV ☒ SALT SPRAY ☐ NULL



CONSTRUCTION NOTES - WR# 6412974

REQUIRED DRAWINGS
FOR CONSTRUCTION NOTES SEE DWG# JS6412974-0
UTILITY CONTACT LIST
CALL SUNSHINE 1-800-432-4770

IMPORTANT:
THE UNDERGROUND FACILITIES AND ASSOCIATED EQUIPMENT ARE IN THE RIGHT OF WAY DUE TO SPECIAL REQUEST BY THE LOCAL GOVERNMENT AGENCY AND ARE COVERED BY SPECIAL AGREEMENT WITH THE LOCAL GOVERNMENT. SHOULD THE LOCAL GOVERNMENT OR OTHER RIGHT OF WAY REQUIRE FPL TO RELOCATE, ADJUST OR REARRANGE ANY OF THESE FACILITIES, AS THEY MAY EXIST INITIALLY OR LATER BE MODIFIED, UPGRADED, OR OTHERWISE ALTERED, THE LOCAL GOVERNMENT SHALL PROVIDE FPL WITH A SUBSTITUTE LOCATION, INCLUDING ANY EASEMENTS THAT MAY BE NECESSARY, AND PAY ANY COSTS FOR THE RELOCATION, ADJUSTMENT, OR REARRANGEMENT. THE LOCAL GOVERNMENT SHALL ALSO REIMBURSE FPL FOR ANY COSTS TO LOCATE, EXPOSE, PROTECT OR SUPPORT THE FACILITIES, IN THE EVENT OF FUTURE CONSTRUCTION OR EXCAVATION IN CLOSE PROXIMITY TO THE FACILITIES. REQUEST A COPY OF THE RIGHT OF WAY AGREEMENT FROM DOC FILES/GO FOR FURTHER DETAILS.

ATTENTION
ROW AGREEMENT

REFERENCE DWG's

18B5R1 18B2A3 18B5A2
18B5R3 18B5V1
18B5S3

TWNP: 51S, RING: 42E, SEC: 12N, QTR: _____

AS-BUILT COPY		AS-BUILT CREW PRINT	
Initials	Cert. Date	Foreman's Signature	Date
Job CERTIFIED COMPLETED as shown on this AS-BUILT print. Material changes shown on ROS.			
Supervisor's Signature		Date	
All required ground rods have been driven & verified to be within FPL standards. Values are shown at all locations.			
Foreman's Signature		Date	

Easement?	YES <input type="checkbox"/> NO <input type="checkbox"/>	Survey/Stake?	YES <input type="checkbox"/> NO <input type="checkbox"/>	Work with SMO?	YES <input type="checkbox"/> NO <input type="checkbox"/>
Tree Work?	YES <input type="checkbox"/> NO <input type="checkbox"/>	Designer/Stake?	YES <input type="checkbox"/> NO <input type="checkbox"/>	CT/Special Mtr?	YES <input type="checkbox"/> NO <input type="checkbox"/>
Map Posting?	YES <input checked="" type="checkbox"/> NO <input type="checkbox"/>	Trench Feet			
PERMITS	CITY X	DR. DIST.	COUNTY AIR	STATE RD	FAA
	WMD	RR XING	COUNTY RD.	TRANS.	
Posted by	Telephone Request?		YES <input type="checkbox"/> NO <input type="checkbox"/>	CATV Request?	YES <input type="checkbox"/> NO <input type="checkbox"/>



DESIGNED BY	K. BRASHEARS
DRAWN BY	T. COLLINS
DATE	09/20/17
MAP NO.	U-0301

HOLLYWOOD CONVERSION FOR CONSTRUCTION UG	
A1A FROM NEW MEXICO ST TO OKLA. ST HOLLYWOOD/BROWARD CNTY, FL	
DWG NO.	18B5R2
WR: 6412974	IWR: D064-12-974

PLOT DATE: 7/31/2019 PLOT TIME: 9:15:15 AM CAD NAME: SXL

FOR CONT. SEE DWG# 18B5R10
FOR CONT. SEE DWG# 18B5R10

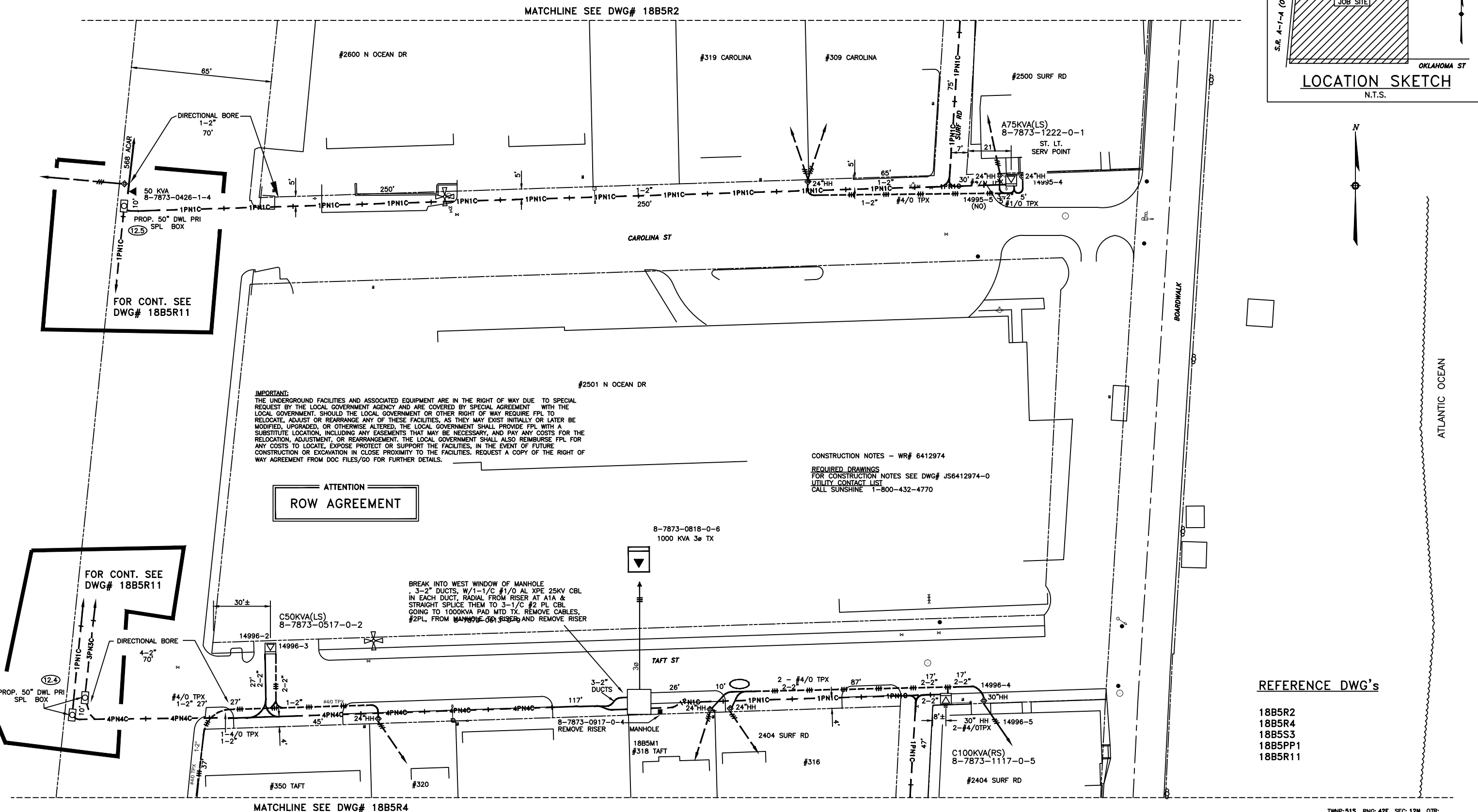
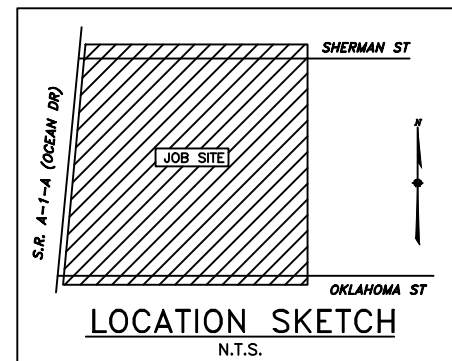
ASBUILT	AUTH NO.	NO.	DATE	REVISION
	6412974	1	09/20/17	PULL FDR & PRI CBL & INSTALL DEVICES TO SVC HOLLYWOOD CONVERSION
	3269827	0	09/07/10	PRELIMINARY HOLLYWOOD BEACH CONVERSION

ATTENTION

PLEASE PROVIDE STREET ADDRESSES
FOR THIS AREA.

Ground Rod Information		
Location	Feet of Ground Rod Installed	Resistance (Ohms)

☐ INACCESSIBLE ☒ 13KV ☐ FUTURE 23KV ☐ 23KV ☒ SALT SPRAY ☐ NULL



REFERENCE DWG's

18B5R2
18B5R4
18B5S3
18B5PP1
18B5R11

TWNP: 51S RNG: 42E SEC: 12N QTR:

HOLLYWOOD CONVERSION
FOR CONSTRUCTION UG
A1A FROM NEW MEXICO ST TO OKLA. ST
HOLLYWOOD/BROWARD CNTY, FL

DWG NO.	18B5R3
WR:	6412974
IWR:	D064-12-974

PLOT DATE: 2/16/2018 PLOT TIME: 8:11:33 AM CAD NAME: MXR

	6412974	1	09/20/17	PULL FDR & PRI CBL & INSTALL DEVICES TO SVC HOLLYWOOD CONVERSION
	3269827	0	09/07/10	PRELIMINARY HOLLYWOOD BEACH CONVERSION
ASBUILT	AUTH NO.	NO.	DATE	REVISION

AS-BUILT COPY		AS-BUILT CREW PRINT	
Initials	Cert. Date	Foreman's Signature	Date
Job CERT. COMPLETED as shown on this AS-BUILT print Material changes shown on ROS.			
Supervisor's Signature		Date	
All required ground rods Have been driven & verified to be within FPL standards. Values are shown at all locations.			
Foreman's Signature		Date	

Easement?	YES <input type="checkbox"/> NO <input type="checkbox"/>	Survey/State?	YES <input type="checkbox"/> NO <input type="checkbox"/>	Work with SMO?	YES <input type="checkbox"/> NO <input type="checkbox"/>
Tree Work?	YES <input type="checkbox"/> NO <input type="checkbox"/>	Designer/State?	YES <input type="checkbox"/> NO <input type="checkbox"/>	CT/Special Mtr?	YES <input type="checkbox"/> NO <input type="checkbox"/>
Map Posting?	YES <input checked="" type="checkbox"/> NO <input type="checkbox"/>	Trench Feet		Duct Bank Feet	
PERMIT REQUIRED	CITY X	DR. DIST.	COUNTY AIR	STATE RD	FAA
	WMD	RR XING	COUNTY RD	TRANSM.	
Posted by		Telephone Request? YES <input type="checkbox"/> NO <input type="checkbox"/>	CATV Request? YES <input type="checkbox"/> NO <input type="checkbox"/>		



DESIGNED BY	K. BRASHEARS
DRAWN BY	T. COLLINS
DATE	09/20/17
MAP NO.	U-0301

0 10 20 40
FEET

ATTENTION
ROW AGREEMENT

FOR CONT. SEE
DWG# 18B5R12

Ground Rod Information		
Location	Feet of Ground Rod Installed	Resistance (Ohms)

The location and existence of any facilities may not be relied upon by the supplier in responding to a bid or in complying with any contract. Supplier is responsible for evaluating site conditions both above and below ground including underground facility locations.

18B5R3
18B5R5
18B5R12

Inspector's Signature

Posted by

Telephone Request? YES ☐ NO ☐

CATV Request? YES ☐ NO ☐

0 10 20 30 40 50 60 70 80 90 100
FEET

DWG NO.	18B5R4
WP.	6412974
WP.	D064-12-974

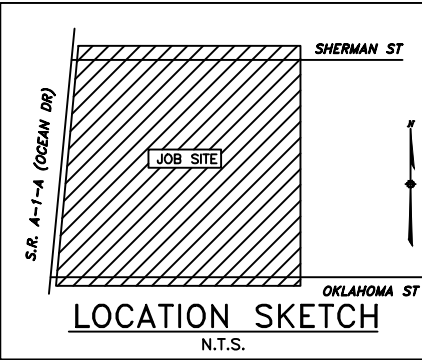
The location and existence of any facilities may not be relied upon by the supplier in responding to a bid or in complying with any contract. Supplier is responsible for evaluating site conditions both above and below ground including underground facility locations.

ATTENTION
PLEASE PROVIDE STREET ADDRESSES FOR THIS AREA.

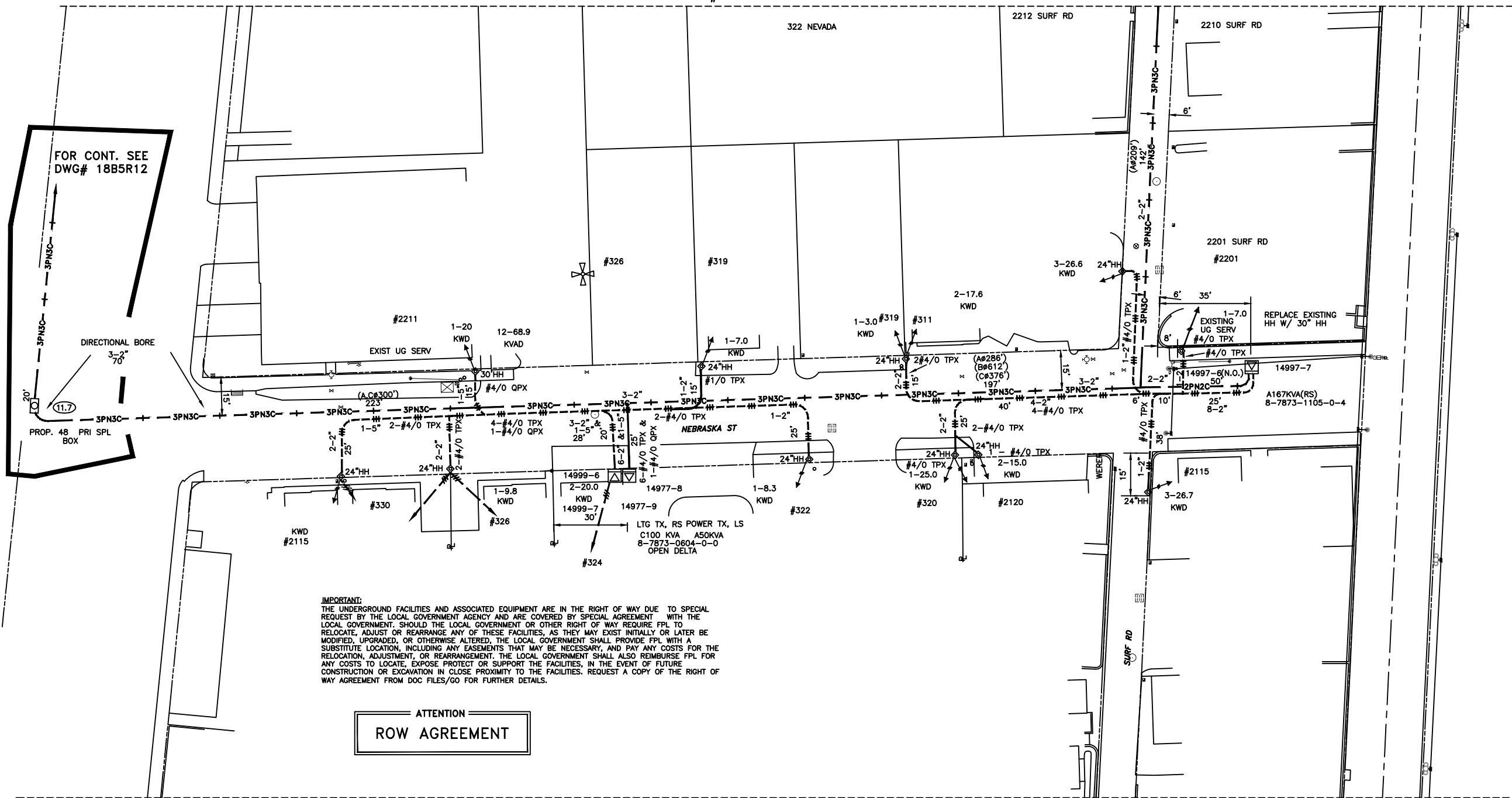
Ground Rod Information		
Location	Feet of Ground Rod Installed	Resistance (Ohms)

CONSTRUCTION NOTES - WR# 6412974

REQUIRED DRAWINGS
FOR CONSTRUCTION NOTES SEE DWG# JS6412974-0
UTILITY CONTACT LIST
CALL SUNSHINE 1-800-432-4770



MATCHLINE SEE DWG# 18B5R4



IMPORTANT:
THE UNDERGROUND FACILITIES AND ASSOCIATED EQUIPMENT ARE IN THE RIGHT OF WAY DUE TO SPECIAL REQUEST BY THE LOCAL GOVERNMENT AGENCY AND ARE COVERED BY SPECIAL AGREEMENT WITH THE LOCAL GOVERNMENT. SHOULD THE LOCAL GOVERNMENT OR OTHER RIGHT OF WAY REQUIRE FPL TO RELOCATE, ADJUST OR REARRANGE ANY OF THESE FACILITIES, AS THEY MAY EXIST INITIALLY OR LATER BE MODIFIED, UPGRADED, OR OTHERWISE ALTERED, THE LOCAL GOVERNMENT SHALL PROVIDE FPL WITH A SUBSTITUTE LOCATION, INCLUDING ANY EASEMENTS THAT MAY BE NECESSARY, AND PAY ANY COSTS FOR THE RELOCATION, ADJUSTMENT, OR REARRANGEMENT. THE LOCAL GOVERNMENT SHALL ALSO REIMBURSE FPL FOR ANY COSTS TO LOCATE, EXPOSE PROTECT OR SUPPORT THE FACILITIES, IN THE EVENT OF FUTURE CONSTRUCTION OR EXCAVATION IN CLOSE PROXIMITY TO THE FACILITIES. REQUEST A COPY OF THE RIGHT OF WAY AGREEMENT FROM DOC FILES/GO FOR FURTHER DETAILS.

ATTENTION
ROW AGREEMENT

REFERENCE DWG's

18B5R4
18B5R6
18B5S4
18B5R12

MATCHLINE SEE DWG# 18B5R6

TWNP: 51S, RING: 42E, SEC: 12N, QTR: _____

AS-BUILT COPY	AS-BUILT CREW PRINT
Initials	Foreman's Signature
Job CERTIFIED COMPLETED as shown on this AS-BUILT print. Material changes shown on ROS.	Date
Supervisor's Signature	Date
All required ground rods have been driven & verified to be within FPL standards. Values are shown at all locations.	Foreman's Signature
	Date

Easement?	YES <input type="checkbox"/> NO <input type="checkbox"/>	Survey/Stake?	YES <input type="checkbox"/> NO <input type="checkbox"/>	Work with SMO?	YES <input type="checkbox"/> NO <input type="checkbox"/>
Tree Work?	YES <input type="checkbox"/> NO <input type="checkbox"/>	Designer/Stake?	YES <input type="checkbox"/> NO <input type="checkbox"/>	CT/Special Mtr?	YES <input type="checkbox"/> NO <input type="checkbox"/>
Map Posting?	YES <input checked="" type="checkbox"/> NO <input type="checkbox"/>	Trench Feet		Duct Bank Feet	
		CITY X	DR. DIST.	COUNTY AIR	STATE RD
		WMD	RR XING	COUNTY RD.	TRANS.
Posted by		Telephone Request?	YES <input type="checkbox"/> NO <input type="checkbox"/>	CATV Request?	YES <input type="checkbox"/> NO <input type="checkbox"/>



DESIGNED BY	K. BRASHEARS
DRAWN BY	T. COLLINS
DATE	09/20/17
MAP NO.	U-0301

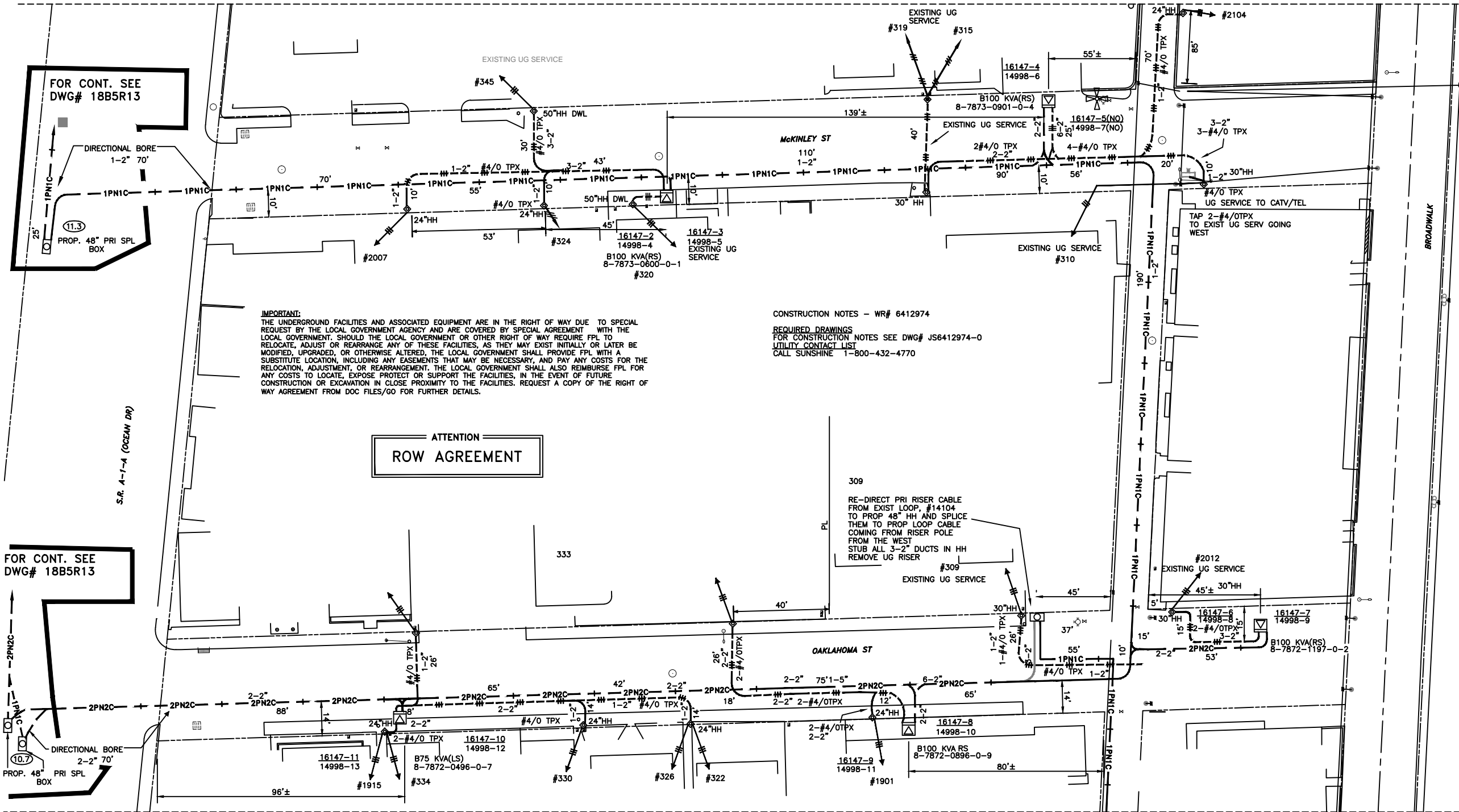
HOLLYWOOD CONVERSION FOR CONSTRUCTION UG
A1A FROM NEW MEXICO ST TO OKLA. ST HOLLYWOOD/BROWARD CNTY, FL
DWG NO. 18B5R5
WR: 6412974 WR: D064-12-974

The location and existence of any facilities may not be relied upon by the supplier in responding to a bid or in complying with any contract. Supplier is responsible for evaluating site conditions both above and below ground including underground facility locations.

ATTENTION
PLEASE PROVIDE STREET ADDRESSES FOR THIS AREA.

Ground Rod Information		
Location	Feet of Ground Rod Installed	Resistance (Ohms)

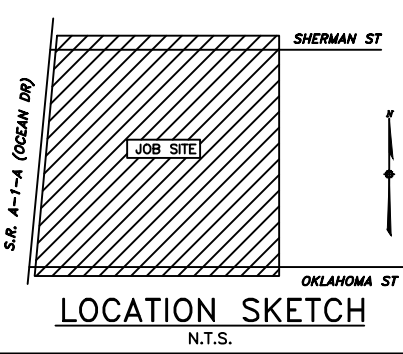
MATCHLINE SEE DWG# 18B5R5



IMPORTANT:
THE UNDERGROUND FACILITIES AND ASSOCIATED EQUIPMENT ARE IN THE RIGHT OF WAY DUE TO SPECIAL REQUEST BY THE LOCAL GOVERNMENT AGENCY AND ARE COVERED BY SPECIAL AGREEMENT WITH THE LOCAL GOVERNMENT. SHOULD THE LOCAL GOVERNMENT OR OTHER RIGHT OF WAY REQUIRE FPL TO RELOCATE, ADJUST OR REARRANGE ANY OF THESE FACILITIES, AS THEY MAY EXIST INITIALLY OR LATER BE MODIFIED, UPGRADED, OR OTHERWISE ALTERED, THE LOCAL GOVERNMENT SHALL PROVIDE FPL WITH A SUBSTITUTE LOCATION, INCLUDING ANY EASEMENTS THAT MAY BE NECESSARY, AND PAY ANY COSTS FOR THE RELOCATION, ADJUSTMENT, OR REARRANGEMENT. THE LOCAL GOVERNMENT SHALL ALSO REIMBURSE FPL FOR ANY COSTS TO LOCATE, EXPOSE, PROTECT OR SUPPORT THE FACILITIES, IN THE EVENT OF FUTURE CONSTRUCTION OR EXCAVATION IN CLOSE PROXIMITY TO THE FACILITIES. REQUEST A COPY OF THE RIGHT OF WAY AGREEMENT FROM DOC FILES/GO FOR FURTHER DETAILS.

CONSTRUCTION NOTES - WR# 6412974
REQUIRED DRAWINGS FOR CONSTRUCTION NOTES SEE DWG# JS6412974-0
UTILITY CONTACT LIST
CALL SUNSHINE 1-800-432-4770

309
RE-DIRECT PRI RISER CABLE FROM EXIST LOOP, #14104 TO PROP 48" HH AND SPLICE THEM TO PROP LOOP CABLE COMING FROM RISER POLE FROM THE WEST
STUB ALL 3-2" DUCTS IN HH
REMOVE UG RISER



REFERENCE DWG's

- 18B5R5
- 18B5R7
- 18B5S4
- 18B8R2
- 18B5R13

MATCHLINE SEE DWG# 18B8R2

CAD NAME: SXL
PLOT DATE: 7/30/2019
PLOT TIME: 6:33:33 PM

ASBUILT	AUTH NO.	NO.	DATE	REVISION
	6412974	1	09/20/17	PULL FDR & PRI CBL & INSTALL DEVICES TO SVC HOLLYWOOD CONVERSION
	3269827	0	11/01/10	PRELIMINARY HOLLYWOOD BEACH CONVERSION

AS-BUILT COPY		AS-BUILT CREW PRINT	
Initials	Cart. Date	Foreman's Signature	Date
Job CERTIFIED COMPLETED as shown on this AS-BUILT print. Material changes shown on ROS.			
Supervisor's Signature	Date	Foreman's Signature	Date
All required ground rods have been driven & verified to be within FPL standards. Values are shown at all locations.			

Easement?	YES <input type="checkbox"/> NO <input type="checkbox"/>	Survey/Stake?	YES <input type="checkbox"/> NO <input type="checkbox"/>	Work with SMO?	YES <input type="checkbox"/> NO <input type="checkbox"/>
Tree Work?	YES <input type="checkbox"/> NO <input type="checkbox"/>	Designer/Stake?	YES <input type="checkbox"/> NO <input type="checkbox"/>	CT/Special Mtr?	YES <input type="checkbox"/> NO <input type="checkbox"/>
Map Posting?	YES <input checked="" type="checkbox"/> NO <input type="checkbox"/>	Trench Feet		Duct Bank Feet	
Posted by		Telephone Request?	YES <input type="checkbox"/> NO <input type="checkbox"/>	CATV Request?	YES <input type="checkbox"/> NO <input type="checkbox"/>

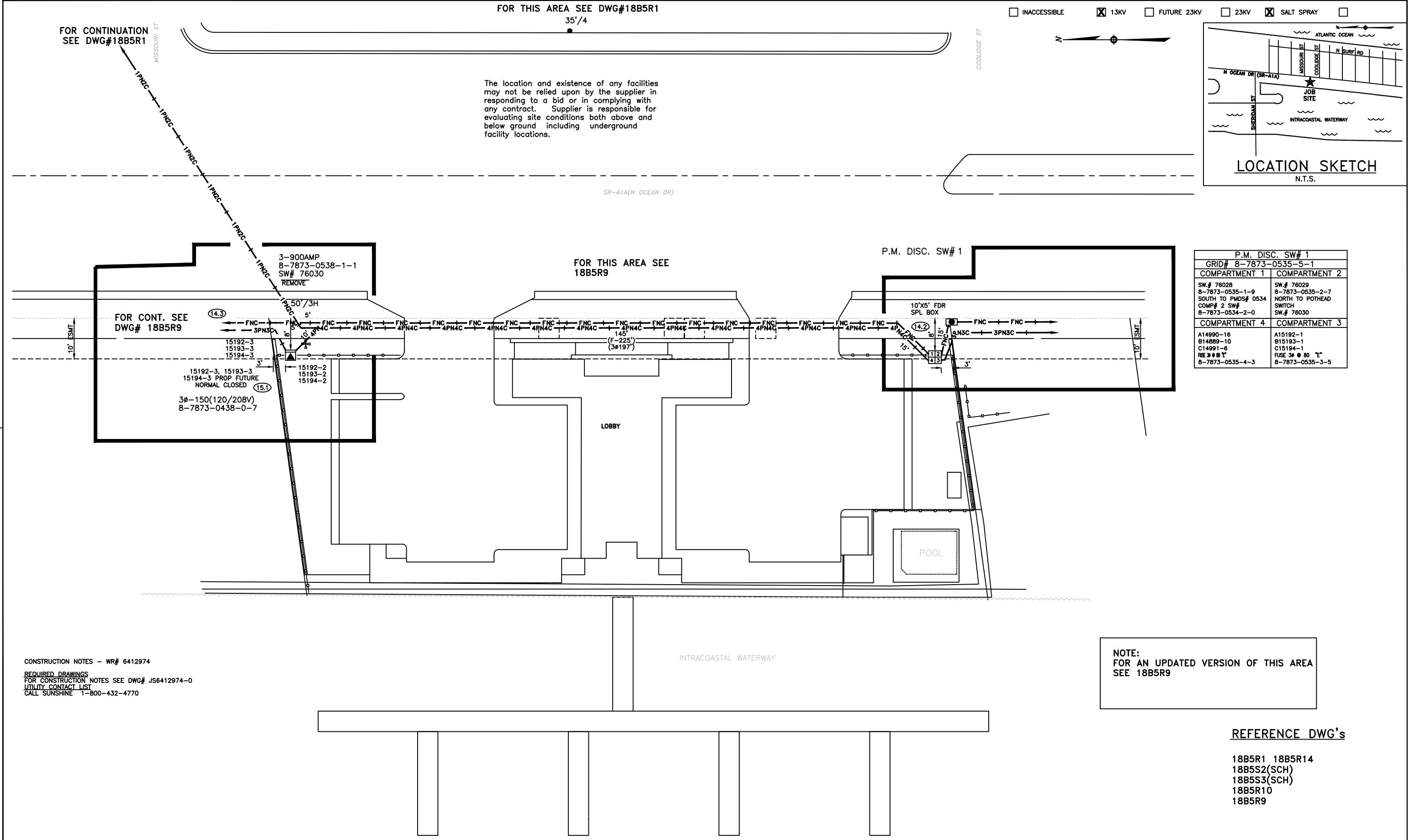


DESIGNED BY	K. BRASHEARS
DRAWN BY	T. COLLINS
DATE	09/20/17
MAP NO.	U-0301

HOLLYWOOD CONVERSION FOR CONSTRUCTION UG	
A1A FROM NEW MEXICO ST TO OKLA. ST HOLLYWOOD/BROWARD CNTY, FL	
DWG NO.	18B5R6
WR#	6412974
WR#	D064-12-974

TWNP: 51S, RING: 42E, SEC: 12N, QTR:

PLOT DATE: 5/8/2020 PLOT TIME: 2:53:49 PM CAD NAME: JGO



CONSTRUCTION NOTES - WR# 6412974
REQUIRED DRAWINGS
FOR CONSTRUCTION NOTES SEE DWG# JS6412974-0
UTILITY CONTACT LIST
CALL SUNSHINE 1-800-432-4770

P.M. DISC. SW# 1	
GRID# 8-7873-0535-5-1	
COMPARTMENT 1	COMPARTMENT 2
SW.# 76028 8-7873-0535-1-9 SOUTH TO PMDS# 0534 COMP# 2 SW# 8-7873-0534-2-0	SW.# 76029 8-7873-0535-2-7 NORTH TO POTHEAD SWITCH SW.# 76030
COMPARTMENT 4	COMPARTMENT 3
A14990-16 B14889-10 C14991-6 RSE 3# 80 FT 8-7873-0535-4-3	A15192-1 B15193-1 C15194-1 FUSE 3# 80 FT 8-7873-0535-3-5

9/22/19	7955632	4	10/02/18	FDR OH TO UG CONVERSION
9/22/19	7955632	3	08/23/18	PULL PRI CBL & INSTALL NEW SW CAB
	6412974	2	09/20/17	PULL FDR & PRI CBL & INSTALL DEVICES TO SVC HOLLYWOOD CONVERSION
	6412974	1	08/31/17	PULL PRI & FDR CBL & INST DEVICES FOR OH-UG CONVERSION
04/29/15	5398514	0	05/09/14	INSTALL PMDS & PMTX'S TO SERVICE SKY HARBOR CONDOMINIUMS
ASBUILT	AUTH NO.	NO.	DATE	REVISION

AS-BUILT COPY		AS-BUILT CREW PRINT	
Initials	Cart. Date	Foreman's Signature	Date
Job CERTIFIED COMPLETED as shown on this AS-BUILT print. Material changes shown on ROS.			
_____ Supervisor's Signature		_____ Date	
All required ground rods Have been driven & verified to be within FPL standards. Values are shown at all locations.			
_____ Foreman's Signature		_____ Date	

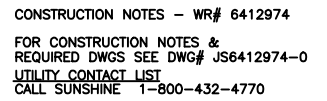
Easement?	YES <input type="checkbox"/> NO <input type="checkbox"/>	Survey/Stake?	YES <input type="checkbox"/> NO <input type="checkbox"/>	Work with SMO?	YES <input type="checkbox"/> NO <input type="checkbox"/>
Tree Work?	YES <input type="checkbox"/> NO <input type="checkbox"/>	Designer/Stake?	YES <input type="checkbox"/> NO <input type="checkbox"/>	CT/Special Mtr?	YES <input type="checkbox"/> NO <input type="checkbox"/>
Map Posting?	YES <input checked="" type="checkbox"/> NO <input type="checkbox"/>	Trench Feet	Duct Bank Feet		
CITY X		DR. DIST.	COUNTY AIR	STATE RD	FAA
WMD		RR XING	COUNTY RD.	TRANS.	
Posted by	Telephone Request? YES <input type="checkbox"/> NO <input type="checkbox"/>		CATV Request? YES <input type="checkbox"/> NO <input type="checkbox"/>		



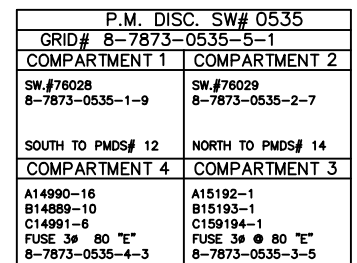
DESIGNED BY	Gonzalo Orellana
DRAWN BY	JGO0AR4
DATE	05/08/20
MAP NO.	U-0301

W/k SB	
SKY HARBOR CONDOMINIUM	
2900 N OCEAN DR HOLLYWOOD/BROWARD COUNTY, FL	
DWG NO.	18B5R8
WR#	6412974 IWR# D064-12 -974

TWNP:51_ RRG:12 SEC:42 QTR:_____



ATTENTION ROW AGREEMENT

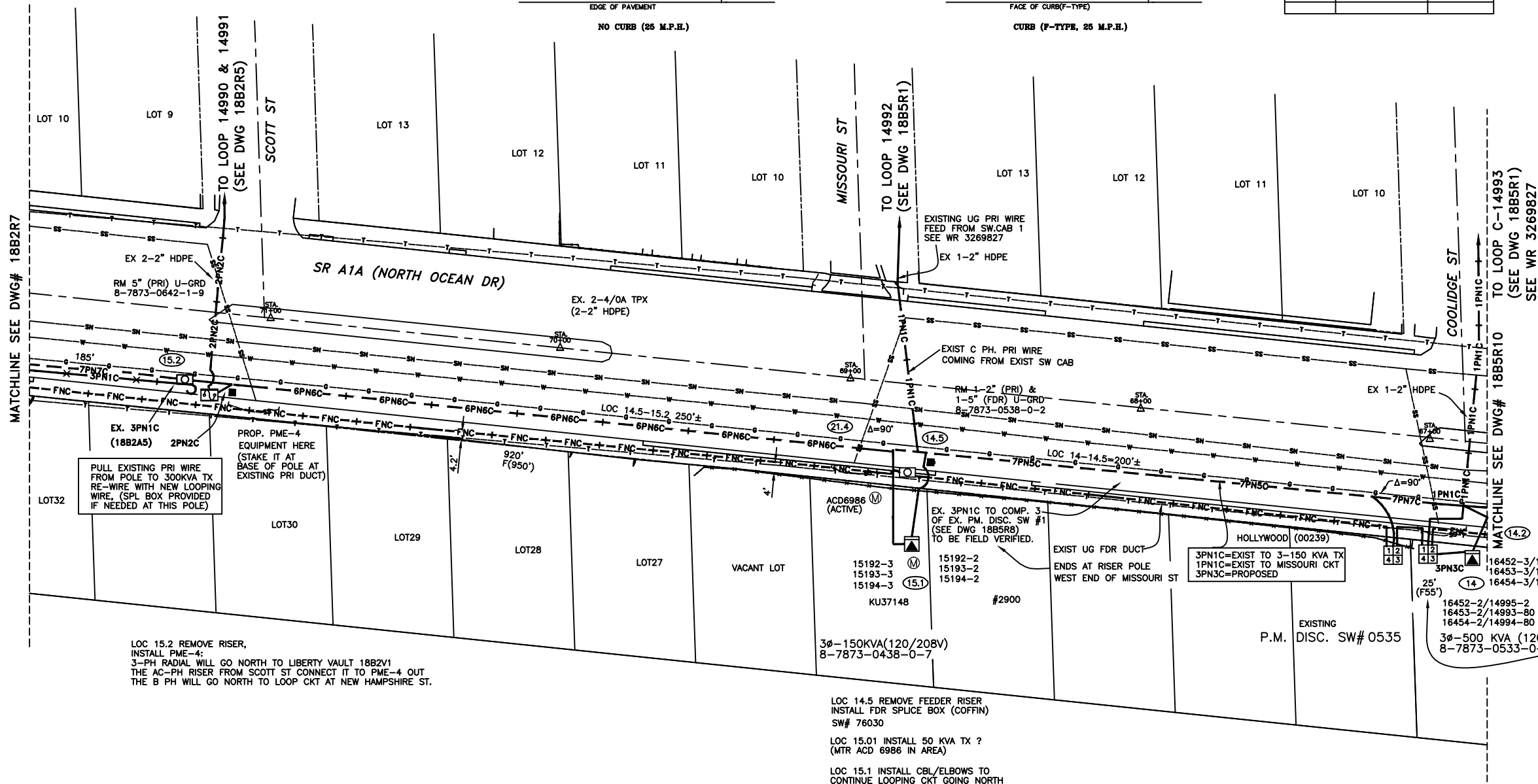


EXISTING SWITCH CABINETS	
P.M. DISC. SW# 0534	
GRID# 8-7873-0534-5-4	
COMPARTMENT 1	COMPARTMENT 2
SW.#79160 8-7873-0534-1-1 SOUTH TO RISER POLE SW#79159 8-7773-9633-0-4	SW.#79161 8-7873-0534-2-0 NORTH TO PMDS #1 COM # SW#6028 8-7873-0535-1-9
COMPARTMENT 4	COMPARTMENT 3
A16452-1/14995-1 B16453-1/14993-1 C16454-1/14994-1 FUSE 3# 80 "E" 8-7873-0534-4-6	A 15192-6 B 15193-6 C 15194-6 FUSE 3# 80 "E" 8-7873-0534-3-8

18B2R5
18B2R7
18B5R10
18B5R1
19B2S3


W/A: SB
HOLLYWOOD CONVERSION
A1A FROM NEW MEXICO ST TO OKLA ST
HOLLYWOOD/BROWARD CNTY, FL

DWG NO.	18B5R9
WR:	6412974
IWR:	D064-12-974



AS-BUILT COPY		AS-BUILT CREW PRINT	
<u>Initials</u>	<u>Cert. Date</u>	<u>Foreman's Signature</u>	<u>Date</u>
Job CERTIFIED COMPLETED as shown on this AS-BUILT print Material changes shown on ROS.			
<u>Supervisor's Signature</u>		<u>Date</u>	
All required ground rods have been driven & verified to be within FPL standards. Values are shown at all locations.			
<u>Foreman's Signature</u>		<u>Date</u>	

Easement?	YES <input type="checkbox"/> NO <input type="checkbox"/>	Survey/State?	YES <input type="checkbox"/> NO <input type="checkbox"/>	Work with SMO?	YES <input type="checkbox"/> NO <input type="checkbox"/>	
Tree Work?	YES <input type="checkbox"/> NO <input type="checkbox"/>	Designer/State?	YES <input type="checkbox"/> NO <input type="checkbox"/>	CT/Special Mtr?	YES <input type="checkbox"/> NO <input type="checkbox"/>	
Map Posting?	YES <input checked="" type="checkbox"/> NO <input type="checkbox"/>	Trench Feet		Duct Bank Feet		
	PERMIT REQUIRED	CITY	DR. DIST.	COUNTY AIR	STATE RD	FAA
		WMD	RR XING	COUNTY RD.	TRANSM.	
Posted by		Telephone Request?	YES <input type="checkbox"/> NO <input type="checkbox"/>	CATV Request?	YES <input type="checkbox"/> NO <input type="checkbox"/>	



DESIGNED BY	Gonzalo Orellana
DRAWN BY	JG00AR4
DATE	05/06/20
MAP NO.	U-0301

0 10 20 40
FEET

	6412974	1	08/31/17	PULL FDR & PRI CBL & INST DEVICES TO SVC HOLLYWOOD CONVERSION
	6412974	0	04/13/16	PRELIMINARY BACKGROUND
ASBUILT	AUTH NO.	NO.	DATE	REVISION

☐ INACCESSIBLE ☒ 13KV ☐ FUTURE 23KV ☐ 23KV ☒ SALT SPRAY ☐

ATTENTION
ROW AGREEMENT

IMPORTANT:
THE UNDERGROUND FACILITIES AND ASSOCIATED EQUIPMENT ARE IN THE RIGHT OF WAY DUE TO SPECIAL REQUEST BY THE LOCAL GOVERNMENT AGENCY AND ARE COVERED BY SPECIAL AGREEMENT WITH THE LOCAL GOVERNMENT. SHOULD THE LOCAL GOVERNMENT OR OTHER RIGHT OF WAY REQUIRE FPL TO RELOCATE, ADJUST OR REARRANGE ANY OF THESE FACILITIES, AS THEY MAY EXIST INITIALLY OR LATER BE MODIFIED, UPGRADED, OR OTHERWISE ALTERED, THE LOCAL GOVERNMENT SHALL PROVIDE FPL WITH A SUBSTITUTE LOCATION, INCLUDING ANY EASEMENTS THAT MAY BE NECESSARY, AND PAY ANY COSTS FOR THE RELOCATION, ADJUSTMENT, OR REARRANGEMENT. THE LOCAL GOVERNMENT SHALL ALSO REIMBURSE FPL FOR ANY COSTS TO LOCATE, EXPOSE, PROTECT OR SUPPORT THE FACILITIES, IN THE EVENT OF FUTURE CONSTRUCTION OR EXCAVATION IN CLOSE PROXIMITY TO THE FACILITIES. REQUEST A COPY OF THE RIGHT OF WAY AGREEMENT FROM DOC FILES/GO FOR FURTHER DETAILS.



MATCHLINE SEE DWG# 18B2S1

NEW MEXICO ST

NEW HAMPSHIRE ST

LIBERTY ST

SCOTT ST

MISSOURI ST

MATCHLINE SEE DWG# 18B5S3

P.M. VISTA DISC. SW. #14
8-7873-0372-5-4

- 1.)SW#: 78519
- 2.)SW#: 78520
- 3.)A14990-1
B14989-1
C14991-1
FUSE 3Ø @ 80"K"
8-7873-0372-3-8
- 4.)A15236-1
B15237-1
C15238-1
FUSE 3Ø @ 150"K"
8-7873-0372-4-6

B 100 C50
8-7873-0754-0-7
OPEN DELTA
120/208V

18B2R6
18B2R7

18B2R3
18B2R4

The location and existence of any facilities may not be relied upon by the supplier in responding to a bid or in complying with any contract. Supplier is responsible for evaluating site conditions both above and below ground including underground facility locations.

CONSTRUCTION NOTES - WR# 6412974

REQUIRED DRAWINGS

- 18B8S1
- 18B2S3
- 18B5S4
- 18B5S3
- 18B5S2
- 18B2S1

UTILITY CONTACT LIST

CALL SUNSHINE 1-800-432-4770

18B2R4
18B2R5

18B2R5
18B5R1

REFERENCE DWG's

- 18B5S3
- 18B2R3
- 18B5R1
- 18B2R5
- 18B2R4 18B2S1

TWNP:51S. RING:42E. SEC:12N. QTR:_____

PLOT DATE: 11/30/2020 PLOT TIME: 10:45:21 PM CAD NAME: JGO

ASBUILT	AUTH NO.	NO.	DATE	REVISION
	6412974	2	08/14/17	PULL PRI & FDR CBL & INST DEVICES FOR OH-UG CONVERSION
04/29/15	5398514	1	05/14/14	INSTALL PMDS & PMTX'S TO SERVICE SKY HARBOR CONDOMINIUMS
11/6/20	3269827	0	05/01/13	PRELIMINARY HOLLYWOOD BEACH CONVERSION

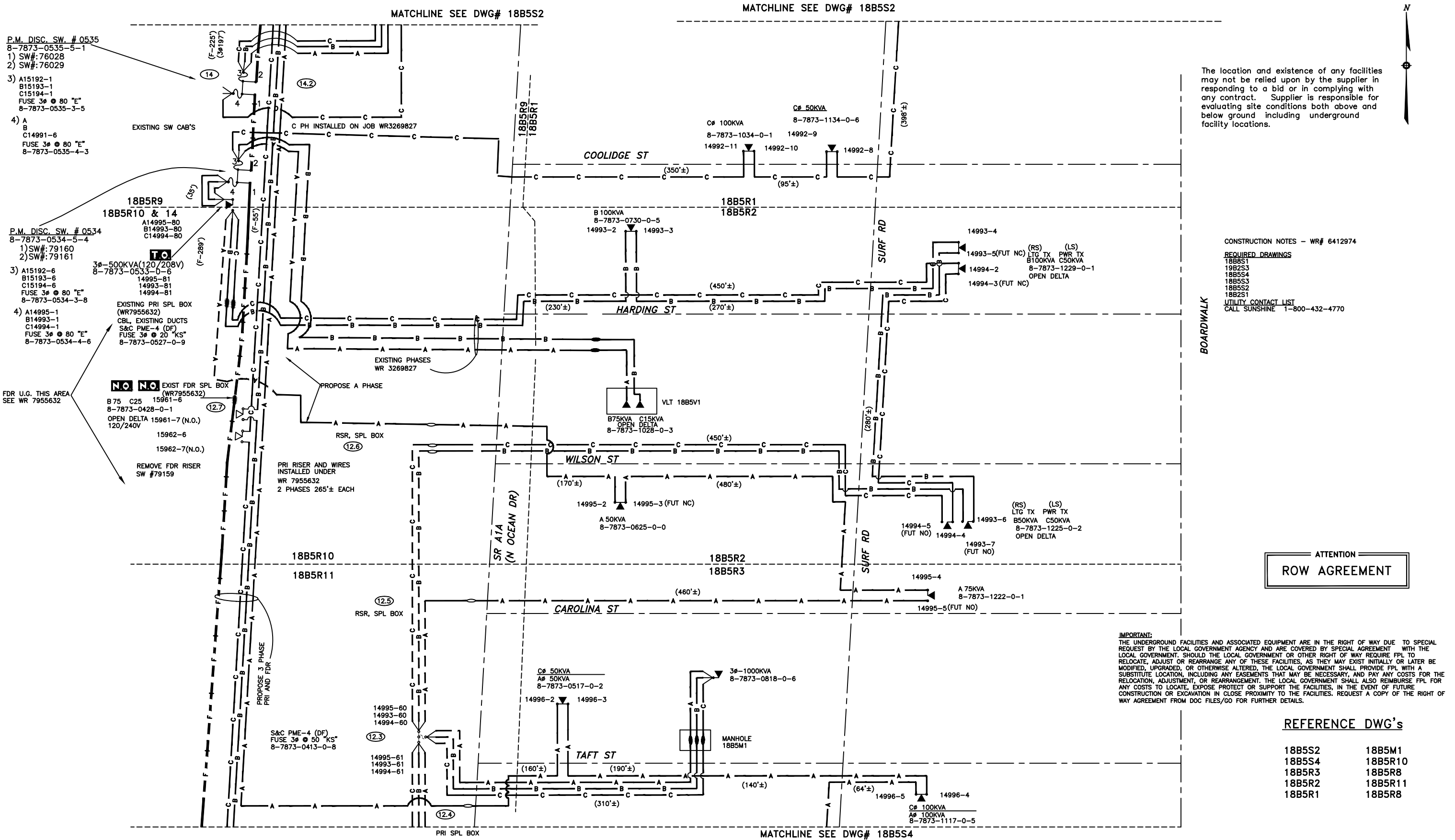
AS-BUILT COPY		AS-BUILT CREW PRINT	
Initials	Dist. Date	Foreman's Signature	Date
Job CERTIFIED COMPLETED as shown on this AS-BUILT print. Material changes shown on ROS.			
Supervisor's Signature		Date	
All required ground rods Have been driven & verified to be within FPL standards. Values are shown at all locations.			
Foreman's Signature		Date	

Easement?	YES <input type="checkbox"/> NO <input type="checkbox"/>	Survey/Stake?	YES <input type="checkbox"/> NO <input type="checkbox"/>	Work with SMO?	YES <input type="checkbox"/> NO <input type="checkbox"/>
Tree Work?	YES <input type="checkbox"/> NO <input type="checkbox"/>	Designer/Stake?	YES <input type="checkbox"/> NO <input type="checkbox"/>	CT/Special Mtr?	YES <input type="checkbox"/> NO <input type="checkbox"/>
Map Posting?	YES <input checked="" type="checkbox"/> NO <input type="checkbox"/>	Trench Feet	Duct Bank Feet		
Posted by	Telephone Request? YES <input type="checkbox"/> NO <input type="checkbox"/>	CATV Request?	YES <input type="checkbox"/> NO <input type="checkbox"/>		



DESIGNED BY	Gonzalo Orellana
DRAWN BY	JG00AR/4
DATE	05/06/20
MAP NO.	U-0301

HOLLYWOOD CONVERSION	
A1A FROM NEW MEXICO ST TO OKLA. ST HOLLYWOOD/BROWARD COUNTY, FL	
DWG NO.	18B5S2
WR#	6412974 IWR# D064-12 -974



The location and existence of any facilities may not be relied upon by the supplier in responding to a bid or in complying with any contract. Supplier is responsible for evaluating site conditions both above and below ground including underground facility locations.

CONSTRUCTION NOTES - WR# 6412974
REQUIRED DRAWINGS
18B5S1
18B2S3
18B5S4
18B5S3
18B5S2
18B2S1
UTILITY CONTACT LIST
CALL SUNSHINE 1-800-432-4770

ATTENTION
ROW AGREEMENT

IMPORTANT:
THE UNDERGROUND FACILITIES AND ASSOCIATED EQUIPMENT ARE IN THE RIGHT OF WAY DUE TO SPECIAL REQUEST BY THE LOCAL GOVERNMENT AGENCY AND ARE COVERED BY SPECIAL AGREEMENT WITH THE LOCAL GOVERNMENT. SHOULD THE LOCAL GOVERNMENT OR OTHER RIGHT OF WAY REQUIRE FPL TO RELOCATE, ADJUST OR REARRANGE ANY OF THESE FACILITIES, AS THEY MAY EXIST INITIALLY OR LATER BE MODIFIED, UPGRADED, OR OTHERWISE ALTERED, THE LOCAL GOVERNMENT SHALL PROVIDE FPL WITH A SUBSTITUTE LOCATION, INCLUDING ANY EASEMENTS THAT MAY BE NECESSARY, AND PAY ANY COSTS FOR THE RELOCATION, ADJUSTMENT, OR REARRANGEMENT. THE LOCAL GOVERNMENT SHALL ALSO REIMBURSE FPL FOR ANY COSTS TO LOCATE, EXPOSE PROTECT OR SUPPORT THE FACILITIES, IN THE EVENT OF FUTURE CONSTRUCTION OR EXCAVATION IN CLOSE PROXIMITY TO THE FACILITIES. REQUEST A COPY OF THE RIGHT OF WAY AGREEMENT FROM DOC FILES/GO FOR FURTHER DETAILS.

REFERENCE DWG's

- | | |
|--------|---------|
| 18B5S2 | 18B5M1 |
| 18B5S4 | 18B5R10 |
| 18B5R3 | 18B5R8 |
| 18B5R2 | 18B5R11 |
| 18B5R1 | 18B5R8 |

PLOT DATE: 11/30/2020 PLOT TIME: 10:10:43 PM CAD NAME: JGO

4/22/19	7955632	4	10/02/18	FDR OH TO UG CONVERSION
4/22/19	7955632	3	08/23/18	PULL PRI CBL & INSTALL NEW SW CAB
	6412974	2	08/14/17	PULL PRI & FDR CBL & INST DEVICES FOR OH-UG CONVERSION
	3269827	0	05/01/13	PRELIMINARY HOLLYWOOD BEACH CONVERSION
ASBUILT	AUTH NO.	NO.	DATE	REVISION

AS-BUILT COPY		AS-BUILT CREW PRINT	
Initials	Cert. Date	Foreman's Signature	Date
Job CERTIFIED COMPLETED as shown on this AS-BUILT print. Material changes shown on ROS.			
Supervisor's Signature		Date	
All required ground rods have been driven & verified to be within FPL standards. Values are shown at all locations.			
Foreman's Signature		Date	

Easement?	YES <input type="checkbox"/> NO <input type="checkbox"/>	Survey/Stake?	YES <input type="checkbox"/> NO <input type="checkbox"/>	Work with SMO?	YES <input type="checkbox"/> NO <input type="checkbox"/>
Tree Work?	YES <input type="checkbox"/> NO <input type="checkbox"/>	Designer/Stake?	YES <input type="checkbox"/> NO <input type="checkbox"/>	CT/Special Mtr?	YES <input type="checkbox"/> NO <input type="checkbox"/>
Map Posting?	YES <input checked="" type="checkbox"/> NO <input type="checkbox"/>	Trench Feet			
Posted by		Telephone Request?	YES <input type="checkbox"/> NO <input type="checkbox"/>	CATV Request?	YES <input type="checkbox"/> NO <input type="checkbox"/>

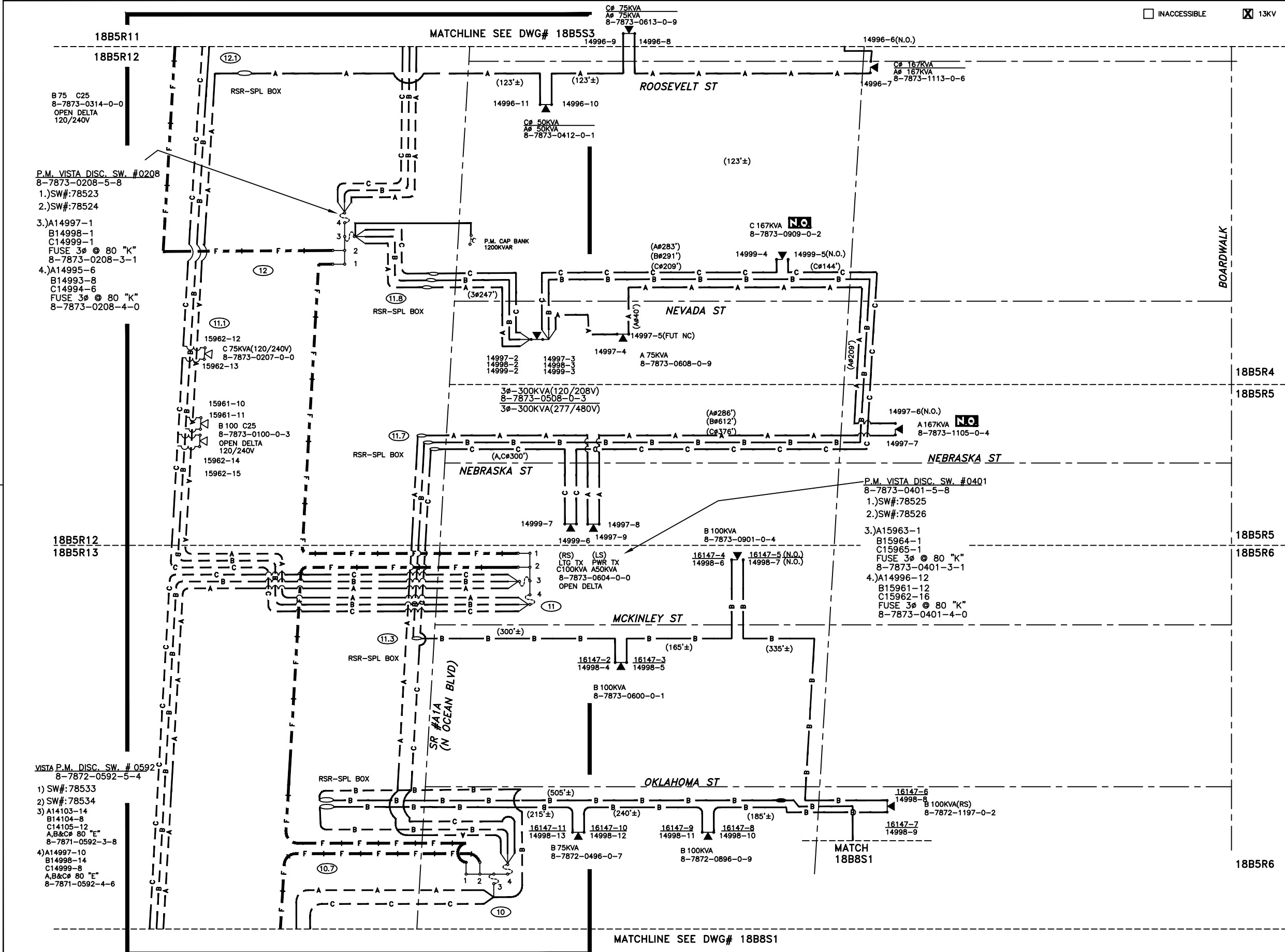


DESIGNED BY	Gonzalo Orellana
DRAWN BY	JGO0AR4
DATE	05/08/20
MAP NO.	U-0301

HOLLYWOOD CONVERSION	
A1A FROM NEW MEXICO ST TO OKLA. ST HOLLYWOOD/BROWARD COUNTY, FL	
DWG NO.	18B5S3
WR#	6412974
IWR#	D064-12-974

TWNP: 51S, RING: 42E, SEC: 12N, QTR: _____

PLOT DATE: 11/30/2020 PLOT TIME: 9:30:46 PM CAD NAME: JGO



☐ INACCESSIBLE ☒ 13KV ☐ FUTURE 23KV ☐ 23KV ☒ SALT SPRAY ☐

CONSTRUCTION NOTES - WR# 6412974
REQUIRED DRAWINGS
18B5S1
18B5S2
18B5S3
18B5S4
18B5S5
18B5S6
18B5S7
18B5S8
18B5S9
18B5S10
18B5S11
18B5S12
18B5S13
18B5S14
18B5S15
18B5S16
18B5S17
18B5S18
18B5S19
18B5S20
18B5S21
18B5S22
18B5S23
18B5S24
18B5S25
18B5S26
18B5S27
18B5S28
18B5S29
18B5S30
18B5S31
18B5S32
18B5S33
18B5S34
18B5S35
18B5S36
18B5S37
18B5S38
18B5S39
18B5S40
18B5S41
18B5S42
18B5S43
18B5S44
18B5S45
18B5S46
18B5S47
18B5S48
18B5S49
18B5S50
18B5S51
18B5S52
18B5S53
18B5S54
18B5S55
18B5S56
18B5S57
18B5S58
18B5S59
18B5S60
18B5S61
18B5S62
18B5S63
18B5S64
18B5S65
18B5S66
18B5S67
18B5S68
18B5S69
18B5S70
18B5S71
18B5S72
18B5S73
18B5S74
18B5S75
18B5S76
18B5S77
18B5S78
18B5S79
18B5S80
18B5S81
18B5S82
18B5S83
18B5S84
18B5S85
18B5S86
18B5S87
18B5S88
18B5S89
18B5S90
18B5S91
18B5S92
18B5S93
18B5S94
18B5S95
18B5S96
18B5S97
18B5S98
18B5S99
18B5S100
18B5S101
18B5S102
18B5S103
18B5S104
18B5S105
18B5S106
18B5S107
18B5S108
18B5S109
18B5S110
18B5S111
18B5S112
18B5S113
18B5S114
18B5S115
18B5S116
18B5S117
18B5S118
18B5S119
18B5S120
18B5S121
18B5S122
18B5S123
18B5S124
18B5S125
18B5S126
18B5S127
18B5S128
18B5S129
18B5S130
18B5S131
18B5S132
18B5S133
18B5S134
18B5S135
18B5S136
18B5S137
18B5S138
18B5S139
18B5S140
18B5S141
18B5S142
18B5S143
18B5S144
18B5S145
18B5S146
18B5S147
18B5S148
18B5S149
18B5S150
18B5S151
18B5S152
18B5S153
18B5S154
18B5S155
18B5S156
18B5S157
18B5S158
18B5S159
18B5S160
18B5S161
18B5S162
18B5S163
18B5S164
18B5S165
18B5S166
18B5S167
18B5S168
18B5S169
18B5S170
18B5S171
18B5S172
18B5S173
18B5S174
18B5S175
18B5S176
18B5S177
18B5S178
18B5S179
18B5S180
18B5S181
18B5S182
18B5S183
18B5S184
18B5S185
18B5S186
18B5S187
18B5S188
18B5S189
18B5S190
18B5S191
18B5S192
18B5S193
18B5S194
18B5S195
18B5S196
18B5S197
18B5S198
18B5S199
18B5S200
18B5S201
18B5S202
18B5S203
18B5S204
18B5S205
18B5S206
18B5S207
18B5S208
18B5S209
18B5S210
18B5S211
18B5S212
18B5S213
18B5S214
18B5S215
18B5S216
18B5S217
18B5S218
18B5S219
18B5S220
18B5S221
18B5S222
18B5S223
18B5S224
18B5S225
18B5S226
18B5S227
18B5S228
18B5S229
18B5S230
18B5S231
18B5S232
18B5S233
18B5S234
18B5S235
18B5S236
18B5S237
18B5S238
18B5S239
18B5S240
18B5S241
18B5S242
18B5S243
18B5S244
18B5S245
18B5S246
18B5S247
18B5S248
18B5S249
18B5S250
18B5S251
18B5S252
18B5S253
18B5S254
18B5S255
18B5S256
18B5S257
18B5S258
18B5S259
18B5S260
18B5S261
18B5S262
18B5S263
18B5S264
18B5S265
18B5S266
18B5S267
18B5S268
18B5S269
18B5S270
18B5S271
18B5S272
18B5S273
18B5S274
18B5S275
18B5S276
18B5S277
18B5S278
18B5S279
18B5S280
18B5S281
18B5S282
18B5S283
18B5S284
18B5S285
18B5S286
18B5S287
18B5S288
18B5S289
18B5S290
18B5S291
18B5S292
18B5S293
18B5S294
18B5S295
18B5S296
18B5S297
18B5S298
18B5S299
18B5S300
18B5S301
18B5S302
18B5S303
18B5S304
18B5S305
18B5S306
18B5S307
18B5S308
18B5S309
18B5S310
18B5S311
18B5S312
18B5S313
18B5S314
18B5S315
18B5S316
18B5S317
18B5S318
18B5S319
18B5S320
18B5S321
18B5S322
18B5S323
18B5S324
18B5S325
18B5S326
18B5S327
18B5S328
18B5S329
18B5S330
18B5S331
18B5S332
18B5S333
18B5S334
18B5S335
18B5S336
18B5S337
18B5S338
18B5S339
18B5S340
18B5S341
18B5S342
18B5S343
18B5S344
18B5S345
18B5S346
18B5S347
18B5S348
18B5S349
18B5S350
18B5S351
18B5S352
18B5S353
18B5S354
18B5S355
18B5S356
18B5S357
18B5S358
18B5S359
18B5S360
18B5S361
18B5S362
18B5S363
18B5S364
18B5S365
18B5S366
18B5S367
18B5S368
18B5S369
18B5S370
18B5S371
18B5S372
18B5S373
18B5S374
18B5S375
18B5S376
18B5S377
18B5S378
18B5S379
18B5S380
18B5S381
18B5S382
18B5S383
18B5S384
18B5S385
18B5S386
18B5S387
18B5S388
18B5S389
18B5S390
18B5S391
18B5S392
18B5S393
18B5S394
18B5S395
18B5S396
18B5S397
18B5S398
18B5S399
18B5S400
18B5S401
18B5S402
18B5S403
18B5S404
18B5S405
18B5S406
18B5S407
18B5S408
18B5S409
18B5S410
18B5S411
18B5S412
18B5S413
18B5S414
18B5S415
18B5S416
18B5S417
18B5S418
18B5S419
18B5S420
18B5S421
18B5S422
18B5S423
18B5S424
18B5S425
18B5S426
18B5S427
18B5S428
18B5S429
18B5S430
18B5S431
18B5S432
18B5S433
18B5S434
18B5S435
18B5S436
18B5S437
18B5S438
18B5S439
18B5S440
18B5S441
18B5S442
18B5S443
18B5S444
18B5S445
18B5S446
18B5S447
18B5S448
18B5S449
18B5S450
18B5S451
18B5S452
18B5S453
18B5S454
18B5S455
18B5S456
18B5S457
18B5S458
18B5S459
18B5S460
18B5S461
18B5S462
18B5S463
18B5S464
18B5S465
18B5S466
18B5S467
18B5S468
18B5S469
18B5S470
18B5S471
18B5S472
18B5S473
18B5S474
18B5S475
18B5S476
18B5S477
18B5S478
18B5S479
18B5S480
18B5S481
18B5S482
18B5S483
18B5S484
18B5S485
18B5S486
18B5S487
18B5S488
18B5S489
18B5S490
18B5S491
18B5S492
18B5S493
18B5S494
18B5S495
18B5S496
18B5S497
18B5S498
18B5S499
18B5S500
18B5S501
18B5S502
18B5S503
18B5S504
18B5S505
18B5S506
18B5S507
18B5S508
18B5S509
18B5S510
18B5S511
18B5S512
18B5S513
18B5S514
18B5S515
18B5S516
18B5S517
18B5S518
18B5S519
18B5S520
18B5S521
18B5S522
18B5S523
18B5S524
18B5S525
18B5S526
18B5S527
18B5S528
18B5S529
18B5S530
18B5S531
18B5S532
18B5S533
18B5S534
18B5S535
18B5S536
18B5S537
18B5S538
18B5S539
18B5S540
18B5S541
18B5S542
18B5S543
18B5S544
18B5S545
18B5S546
18B5S547
18B5S548
18B5S549
18B5S550
18B5S551
18B5S552
18B5S553
18B5S554
18B5S555
18B5S556
18B5S557
18B5S558
18B5S559
18B5S560
18B5S561
18B5S562
18B5S563
18B5S564
18B5S565
18B5S566
18B5S567
18B5S568
18B5S569
18B5S570
18B5S571
18B5S572
18B5S573
18B5S574
18B5S575
18B5S576
18B5S577
18B5S578
18B5S579
18B5S580
18B5S581
18B5S582
18B5S583
18B5S584
18B5S585
18B5S586
18B5S587
18B5S588
18B5S589
18B5S590
18B5S591
18B5S592
18B5S593
18B5S594
18B5S595
18B5S596
18B5S597
18B5S598
18B5S599
18B5S600
18B5S601
18B5S602
18B5S603
18B5S604
18B5S605
18B5S606
18B5S607
18B5S608
18B5S609
18B5S610
18B5S611
18B5S612
18B5S613
18B5S614
18B5S615
18B5S616
18B5S617
18B5S618
18B5S619
18B5S620
18B5S621
18B5S622
18B5S623
18B5S624
18B5S625
18B5S626
18B5S627
18B5S628
18B5S629
18B5S630
18B5S631
18B5S632
18B5S633
18B5S634
18B5S635
18B5S636
18B5S637
18B5S638
18B5S639
18B5S640
18B5S641
18B5S642
18B5S643
18B5S644
18B5S645
18B5S646
18B5S647
18B5S648
18B5S649
18B5S650
18B5S651
18B5S652
18B5S653
18B5S654
18B5S655
18B5S656
18B5S657
18B5S658
18B5S659
18B5S660
18B5S661
18B5S662
18B5S663
18B5S664
18B5S665
18B5S666
18B5S667
18B5S668
18B5S669
18B5S670
18B5S671
18B5S672
18B5S673
18B5S674
18B5S675
18B5S676
18B5S677
18B5S678
18B5S679
18B5S680
18B5S681
18B5S682
18B5S683
18B5S684
18B5S685
18B5S686
18B5S687
18B5S688
18B5S689
18B5S690
18B5S691
18B5S692
18B5S693
18B5S694
18B5S695
18B5S696
18B5S697
18B5S698
18B5S699
18B5S700
18B5S701
18B5S702
18B5S703
18B5S704
18B5S705
18B5S706
18B5S707
18B5S708
18B5S709
18B5S710
18B5S711
18B5S712
18B5S713
18B5S714
18B5S715
18B5S716
18B5S717
18B5S718
18B5S719
18B5S720
18B5S721
18B5S722
18B5S723
18B5S724
18B5S725
18B5S726
18B5S727
18B5S728
18B5S729
18B5S730
18B5S731
18B5S732
18B5S733
18B5S734
18B5S735
18B5S736
18B5S737
18B5S738
18B5S739
18B5S740
18B5S741
18B5S742
18B5S743
18B5S744
18B5S745
18B5S746
18B5S747
18B5S748
18B5S749
18B5S750
18B5S751
18B5S752
18B5S753
18B5S754
18B5S755
18B5S756
18B5S757
18B5S758
18B5S759
18B5S760
18B5S761
18B5S762
18B5S763
18B5S764
18B5S765
18B5S766
18B5S767
18B5S768
18B5S769
18B5S770
18B5S771
18B5S772
18B5S773
18B5S774
18B5S775
18B5S776
18B5S777
18B5S778
18B5S779
18B5S780
18B5S781
18B5S782
18B5S783
18B5S784
18B5S785
18B5S786
18B5S787
18B5S788
18B5S789
18B5S790
18B5S791
18B5S792
18B5S793
18B5S794
18B5S795
18B5S796
18B5S797
18B5S798
18B5S799
18B5S800
18B5S801
18B5S802
18B5S803
18B5S804
18B5S805
18B5S806
18B5S807
18B5S808
18B5S809
18B5S810
18B5S811
18B5S812
18B5S813
18B5S814
18B5S815
18B5S816
18B5S817
18B5S818
18B5S819
18B5S820
18B5S821
18B5S822
18B5S823
18B5S824
18B5S825
18B5S826
18B5S827
18B5S828
18B5S829
18B5S830
18B5S831
18B5S832
18B5S833
18B5S834
18B5S835
18B5S836
18B5S837
18B5S838
18B5S839
18B5S840
18B5S841
18B5S842
18B5S843
18B5S844
18B5S845
18B5S846
18B5S847
18B5S848
18B5S849
18B5S850
18B5S851
18B5S852
18B5S853
18B5S854
18B5S855
18B5S856
18B5S857
18B5S858
18B5S859
18B5S860
18B5S861
18B5S862
18B5S863
18B5S864
18B5S865
18B5S866
18B5S867
18B5S868
18B5S869
18B5S870
18B5S871
18B5S872
18B5S873
18B5S874
18B5S875
18B5S876
18B5S877
18B5S878
18B5S879
18B5S880
18B5S881
18B5S882
18B5S883
18B5S884
18B5S885
18B5S886
18B5S887
18B5S888
18B5S889
18B5S890
18B5S891
18B5S892
18B5S893
18B5S894
18B5S895
18B5S896
18B5S897
18B5S898
18B5S899
18B5S900
18B5S901
18B5S902
18B5S903
18B5S904
18B5S905
18B5S906
18B5S907
18B5S908
18B5S909
18B5S910
18B5S911
18B5S912
18B5S913
18B5S914
18B5S915
18B5S916
18B5S917
18B5S918
18B5S919
18B5S920
18B5S921
18B5S922
18B5S923
18B5S924
18B5S925
18B5S926
18B5S927
18B5S928
18B5S929
18B5S930
18B5S931
18B5S932
18B5S933
18B5S934
18B5S935
18B5S936
18B5S937
18B5S938
18B5S939
18B5S940
18B5S941
18B5S942
18B5S943
18B5S944
18B5S945
18B5S946
18B5S947
18B5S948
18B5S949
18B5S950
18B5S951
18B5S952
18B5S953
18B5S954
18B5S955
18B5S956
18B5S957
18B5S958
18B5S959
18B5S960
18B5S961
18B5S962
18B5S963
18B5S964
18B5S965
18B5S966
18B5S967
18B5S968
18B5S969
18B5S970
18B5S971
18B5S972
18B5S973
18B5S974
18B5S975
18B5S976
18B5S977
18B5S978
18B5S979
18B5S980
18B5S981
18B5S982
18B5S983
18B5S984
18B5S985
18B5S986
18B5S987
18B5S988
18B5S989
18B5S990
18B5S991
18B5S992
18B5S993
18B5S994
18B5S995
18B5S996
18B5S997
18B5S998
18B5S999
18B5S1000

IMPORTANT:
THE UNDERGROUND FACILITIES AND ASSOCIATED EQUIPMENT ARE IN THE RIGHT OF WAY DUE TO SPECIAL REQUEST BY THE LOCAL GOVERNMENT AGENCY AND ARE COVERED BY SPECIAL AGREEMENT WITH THE LOCAL GOVERNMENT. SHOULD THE LOCAL GOVERNMENT OR OTHER RIGHT OF WAY REQUIRE FPL TO RELOCATE, ADJUST OR REARRANGE ANY OF THESE FACILITIES, AS THEY MAY EXIST INITIALLY OR LATER BE MODIFIED, UPGRADED, OR OTHERWISE ALTERED, THE LOCAL GOVERNMENT SHALL PROVIDE FPL WITH A SUBSTITUTE LOCATION, INCLUDING ANY EASEMENTS THAT MAY BE NECESSARY, AND PAY ANY COSTS FOR THE RELOCATION, ADJUSTMENT, OR REARRANGEMENT. THE LOCAL GOVERNMENT SHALL ALSO REIMBURSE FPL FOR ANY COSTS TO LOCATE, EXPOSE, PROTECT OR SUPPORT THE FACILITIES, IN THE EVENT OF FUTURE CONSTRUCTION OR EXCAVATION IN CLOSE PROXIMITY TO THE FACILITIES. REQUEST A COPY OF THE RIGHT OF WAY AGREEMENT FROM DOC FILES/GO FOR FURTHER DETAILS.


ATTENTION
ROW AGREEMENT

The location and existence of any facilities may not be relied upon by the supplier in responding to a bid or in complying with any contract. Supplier is responsible for evaluating site conditions both above and below ground including underground facility locations.

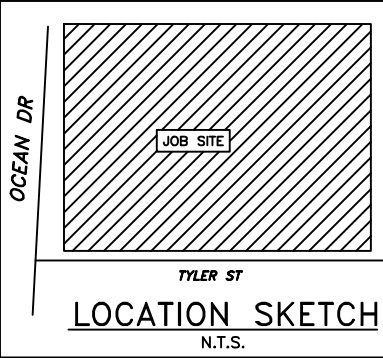
REFERENCE DWG's

18B5S3 18B5S1
18B5R7
18B5R6
18B5R4
18B5R5 18B5S1

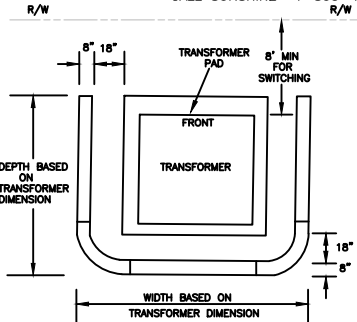
TWNP: 51S, RING: 42E, SEC: 12N, QTR: _____

				AS-BUILT COPY				AS-BUILT CREW PRINT				Easement? YES <input type="checkbox"/> NO <input type="checkbox"/>				Survey/Stake? YES <input type="checkbox"/> NO <input type="checkbox"/>				Work with SMO? YES <input type="checkbox"/> NO <input type="checkbox"/>					DESIGNED BY		Gonzalo Orellana		w/k SB			
				Initials Cert. Date Foreman's Signature Date				Tree Work? YES <input type="checkbox"/> NO <input type="checkbox"/>				Designer/Stake? YES <input type="checkbox"/> NO <input type="checkbox"/>				CT/Special Mtr? YES <input type="checkbox"/> NO <input type="checkbox"/>				DRAWN BY		JGO0AR4			HOLLYWOOD CONVERSION							
				Job CERTIFIED COMPLETED as shown on this AS-BUILT print. Material changes shown on ROS.				Map Posting? YES <input checked="" type="checkbox"/> NO <input type="checkbox"/>				Trench Feet				Duct Bank Feet				DATE		05/15/20			A1A FROM NEW MEXICO ST TO OKLA. ST HOLLYWOOD/BROWARD COUNTY, FL							
				Supervisor's Signature Date				CITY DR. DIST. COUNTY AIR STATE RD FAA				WMD RR XING COUNTY RD. TRANSM.				MAP NO.		U-0301														
				All required ground rods Have been driven & verified to be within FPL standards. Values are shown at all locations.				PERMIT RECORD				Posted by				Telephone Request? YES <input type="checkbox"/> NO <input type="checkbox"/> CATV Request? YES <input type="checkbox"/> NO <input type="checkbox"/>				0 N.T.S. FEET				DWG NO. 18B5S4 WR: 6412974 IWR: D064-12 -974								
				Foreman's Signature Date																												

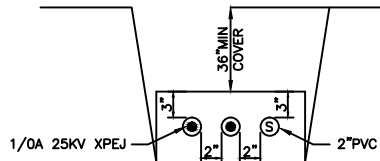
MATCH LINE SEE 18B8R15



CONSTRUCTION NOTES - WR# 6412974
REQUIRED DRAWINGS
FOR CONSTRUCTION NOTES SEE DWG# JS6412974-0
UTILITY CONTACT LIST
CALL SUNSHINE 1-800-432-4770



DBC#2
ALL FPL UNDERGROUND FACILITIES MUST MAINTAIN MINIMUM OF 1FT
HORIZONTAL OR VERTICAL CLEARANCE FROM ALL OTHER UTILITIES.
GAS REQUIRES A MINIMUM OF 3FT HORIZONTAL OR VERTICAL CLEARANCE
S REPRESENTS A SPARE DUCT



NOTE ALL DUCT MUST MAINTAIN A MINIMUM CLEARANCE OF 3"
FROM EDGE OF CONCRETE AND A MINIMUM
OF 2" FROM OTHER DUCT WITHIN THE DUCT BANK

ATTENTION
ROW AGREEMENT

IMPORTANT:
THE UNDERGROUND FACILITIES AND ASSOCIATED EQUIPMENT ARE IN THE RIGHT OF WAY DUE TO SPECIAL REQUEST BY THE LOCAL GOVERNMENT AGENCY AND ARE COVERED BY SPECIAL AGREEMENT WITH THE LOCAL GOVERNMENT. SHOULD THE LOCAL GOVERNMENT OR OTHER RIGHT OF WAY REQUIRE FPL TO RELOCATE, ADJUST OR REARRANGE ANY OF THESE FACILITIES, AS THEY MAY EXIST INITIALLY OR LATER BE MODIFIED, UPGRADED, OR OTHERWISE ALTERED, THE LOCAL GOVERNMENT SHALL PROVIDE FPL WITH A SUBSTITUTE LOCATION, INCLUDING ANY EASEMENTS THAT MAY BE NECESSARY, AND PAY ANY COSTS FOR THE RELOCATION, ADJUSTMENT, OR REARRANGEMENT. THE LOCAL GOVERNMENT SHALL ALSO REIMBURSE FPL FOR ANY COSTS TO LOCATE, EXPOSE, PROTECT OR SUPPORT THE FACILITIES, IN THE EVENT OF FUTURE CONSTRUCTION OR EXCAVATION IN CLOSE PROXIMITY TO THE FACILITIES. REQUEST A COPY OF THE RIGHT OF WAY AGREEMENT FROM DOC FILES/GO FOR FURTHER DETAILS.

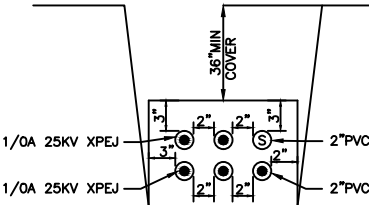
FOR CONT. SEE
DWG# 18B8R20

4.7
PROP. 50" DWL PRI
SPL BOX

#1111 N OCEAN DR
MARGARITAVILLE
18B8R17

A14541-3(T.O.)
B14542-3(T.O.)
C14543-3(T.O.)
A14541-2
B14542-2
C14543-2

DBC#5
ALL FPL UNDERGROUND FACILITIES MUST MAINTAIN MINIMUM OF 1FT
HORIZONTAL OR VERTICAL CLEARANCE FROM ALL OTHER UTILITIES.
GAS REQUIRES A MINIMUM OF 3FT HORIZONTAL OR VERTICAL CLEARANCE
S REPRESENTS A SPARE DUCT



NOTE ALL DUCT MUST MAINTAIN A MINIMUM CLEARANCE OF 3"
FROM EDGE OF CONCRETE AND A MINIMUM
OF 2" FROM OTHER DUCT WITHIN THE DUCT BANK

MATCH LINE SEE 18B8R11

Ground Rod Information		
Location	Feet of Ground Rod Installed	Resistance (Ohms)


The location and existence of any facilities may not be relied upon by the supplier in responding to a bid or in complying with any contract. Supplier is responsible for evaluating site conditions both above and below ground including underground facility locations.

REFERENCE DWG's

19B2R13 18B8R20
18B8R11
18B8R15
19B2S3
18B8PP4

MATCH LINE SEE 19B2R13

TWNP: 51_ RING: 42_ SEC: 13_ QTR: 0

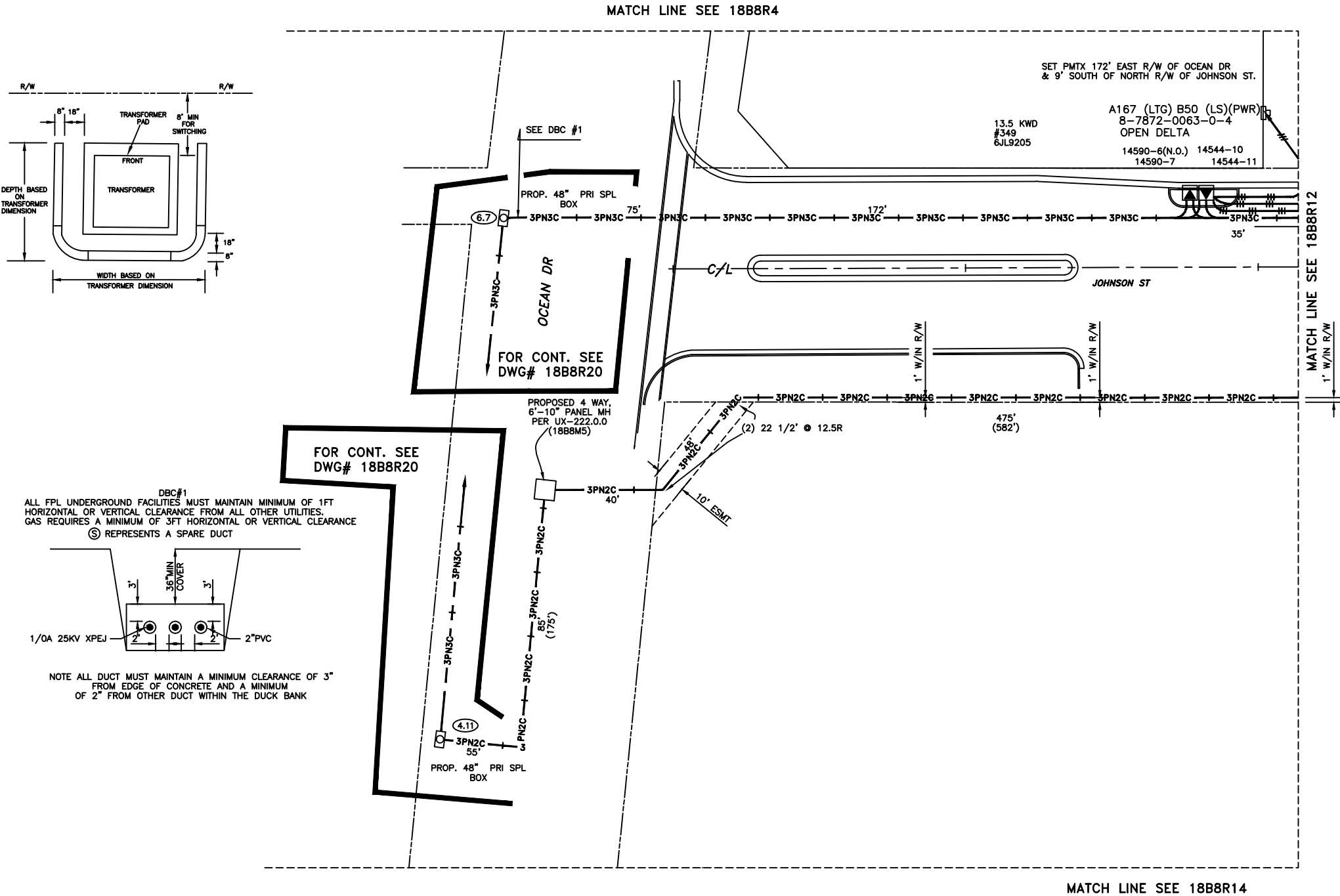
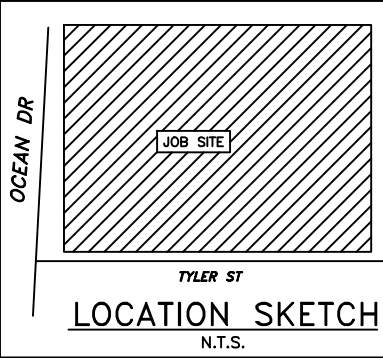
6412974				5	09/20/17	PULL FDR & PRI CBL & INSTALL DEVICES TO SVC HOLLYWOOD CONVERSION				AS-BUILT COPY		AS-BUILT CREW PRINT				Easement? YES <input type="checkbox"/> NO <input type="checkbox"/>		Survey/Stake? YES <input type="checkbox"/> NO <input type="checkbox"/>		Work with SMO? YES <input type="checkbox"/> NO <input type="checkbox"/>			DESIGNED BY		Gonzalo Orellana		w/k: SB HOLLYWOOD BEACH CONVERSION 320 TYLER ST HOLLYWOOD/BROWARD CNTY, FL					
01/19/16	4751946			4	12/21/15	AS BUILT REMOVE RADIAL TO TEMP PAD. ABANDON SPLICE BOX. PULL OUT CABLE SERVING TEMP FOR CNST				Initials		Cert. Date		Foreman's Signature		Date		Tree Work? YES <input type="checkbox"/> NO <input type="checkbox"/>		Designer/Stake? YES <input type="checkbox"/> NO <input type="checkbox"/>			CT/Special Mtr? YES <input type="checkbox"/> NO <input type="checkbox"/>		DRAWN BY						JG00AR4	
06/25/15	5346450			3	01/31/14	INSTALL FUSE & PMTX, PULL CABLE TO SERVICE MARGARITAVILLE				Job CERTIFIED COMPLETED as shown on this AS-BUILT print. Material changes shown on ROS.								Map Posting? YES <input checked="" type="checkbox"/> NO <input type="checkbox"/>		Trench Feet			Duct Bank Feet		DATE						05/12/20	
09/30/13	4751899			2	07/01/13	INSTALL RADIAL TO TEMP PAD, INSTALL SPLICE BOX, PULL PRIMARY CABLE TO SVC MARGARITAVILLE TEMP				Supervisor's Signature		Date		CITY X		DR. DIST.		COUNTY AIR		STATE RD			FAA		MAP NO.						U-0298	
03/07/13	3333799			0	08/24/09	PRELIMINARY BACKGROUND				All required ground rods Have been driven & verified to be within FPL standards. Values are shown at all locations.								WMD		RR XING			COUNTY RD.		TRANS.							
ASBUILT	AUTH NO.			NO.		DATE		REVISION				Foreman's Signature		Date		Posted by		Telephone Request? YES <input type="checkbox"/> NO <input type="checkbox"/>		CATV Request? YES <input type="checkbox"/> NO <input type="checkbox"/>		FPL		0 10 20 40 FEET		DWG NO.		18B8R14				
WR: 6412974 IWR: D064-12-974																																

ATTENTION
ROW AGREEMENT

CONSTRUCTION NOTES - WR# 6412974

REQUIRED DRAWINGS
FOR CONSTRUCTION NOTES SEE DWG# JS6412974-0
UTILITY CONTACT LIST
CALL SUNSHINE 1-800-432-4770

IMPORTANT:
THE UNDERGROUND FACILITIES AND ASSOCIATED EQUIPMENT ARE IN THE RIGHT OF WAY DUE TO SPECIAL REQUEST BY THE LOCAL GOVERNMENT AGENCY AND ARE COVERED BY SPECIAL AGREEMENT WITH THE LOCAL GOVERNMENT. SHOULD THE LOCAL GOVERNMENT OR OTHER RIGHT OF WAY REQUIRE FPL TO RELOCATE, ADJUST OR REARRANGE ANY OF THESE FACILITIES, AS THEY MAY EXIST INITIALLY OR LATER BE MODIFIED, UPGRADED, OR OTHERWISE ALTERED, THE LOCAL GOVERNMENT SHALL PROVIDE FPL WITH A SUBSTITUTE LOCATION, INCLUDING ANY EASEMENTS THAT MAY BE NECESSARY, AND PAY ANY COSTS FOR THE RELOCATION, ADJUSTMENT, OR REARRANGEMENT. THE LOCAL GOVERNMENT SHALL ALSO REIMBURSE FPL FOR ANY COSTS TO LOCATE, EXPOSE PROTECT OR SUPPORT THE FACILITIES, IN THE EVENT OF FUTURE CONSTRUCTION OR EXCAVATION IN CLOSE PROXIMITY TO THE FACILITIES. REQUEST A COPY OF THE RIGHT OF WAY AGREEMENT FROM DOC FILES/GO FOR FURTHER DETAILS.




Ground Rod Information		
Location	Feet of Ground Rod Installed	Resistance (Ohms)

The location and existence of any facilities may not be relied upon by the supplier in responding to a bid or in complying with any contract. Supplier is responsible for evaluating site conditions both above and below ground including underground facility locations.

REFERENCE DWG's

18B8R14, 18B8R1
18B8R12 18B8R20
18B8R16
19B2S3
18B8PP3

TWNP: 51_ RING: 42 SEC: 13 QTR: 0

		6412974	4	09/20/17	PULL FDR & PRI CBL & INSTALL DEVICES TO SVC HOLLYWOOD CONVERSION		AS-BUILT COPY		AS-BUILT CREW PRINT				Easement? YES <input type="checkbox"/> NO <input type="checkbox"/>		Survey/Stake? YES <input type="checkbox"/> NO <input type="checkbox"/>		Work with SMO? YES <input type="checkbox"/> NO <input type="checkbox"/>			DESIGNED BY K. BRASHEARS		W/A: SB HOLLYWOOD BEACH CONVERSION 320 TYLER ST HOLLYWOOD/BROWARD CNTY, FL DWG NO. 18B8R15 WR: 6412974 IWR: D074-12 -974
06/25/15	5346450	3	01/31/14	INSTALL FUSE & PMTX, PULL CABLE TO SERVICE MARGARITAVILLE		Initials Date Foreman's Signature Date		Tree Work? YES <input type="checkbox"/> NO <input type="checkbox"/>				Designer/Stake? YES <input type="checkbox"/> NO <input type="checkbox"/>		CT/Special Mtr? YES <input type="checkbox"/> NO <input type="checkbox"/>		DRAWN BY T. COLLINS						
09/30/13	4751899	2	07/01/13	INSTALL RADIAL TO TEMP PAD, INSTALL SPLICE BOX, PULL PRIMARY CABLE TO SVC MARGARITAVILLE TEMP		Job CERTIFIED COMPLETED as shown on this AS-BUILT print. Material changes shown on ROS.		Map Posting? YES <input checked="" type="checkbox"/> NO <input type="checkbox"/>				Trench Feet		Duct Bank Feet		DATE 09/20/17						
03/07/13	3333799	1	10/08/09	PRELIMINARY RE-DESIGN		Supervisor's Signature Date		CITY X DR. DIST. COUNTY AIR STATE RD FAA				FPL PERMITS		MAP NO. U-0298								
03/07/13	3333799	0	08/24/09	PRELIMINARY BACKGROUND		All required ground rods Have been driven & verified to be within FPL standards. Values are shown at all locations.		WMD RR XING COUNTY RD. TRANSM.				Posted by		Telephone Request? YES <input type="checkbox"/> NO <input type="checkbox"/>		CATV Request? YES <input type="checkbox"/> NO <input type="checkbox"/>						
ASBUILT	AUTH NO.	NO.	DATE	REVISION		Foreman's Signature Date																

0102040

FEET

	6412974	1	09/20/17	PULL FDR & PRI CBL & INSTALL DEVICES TO SVC HOLLYWOOD CONVERSION
03/07/13	3333799	0	08/24/09	PRELIMINARY BACKGROUND
ASBUILT	AUTH NO.	NO.	DATE	REVISION

AS-BUILT COPY		AS-BUILT CREW PRINT	
Initials	Cert. Date	Foreman's Signature	Date
Job CERTIFIED COMPLETED as shown on this AS-BUILT print. Material changes shown on ROS.			
Supervisor's Signature		Date	
All required ground rods Have been driven & verified to be within FPL standards. Values are shown at all locations.			
Foreman's Signature		Date	

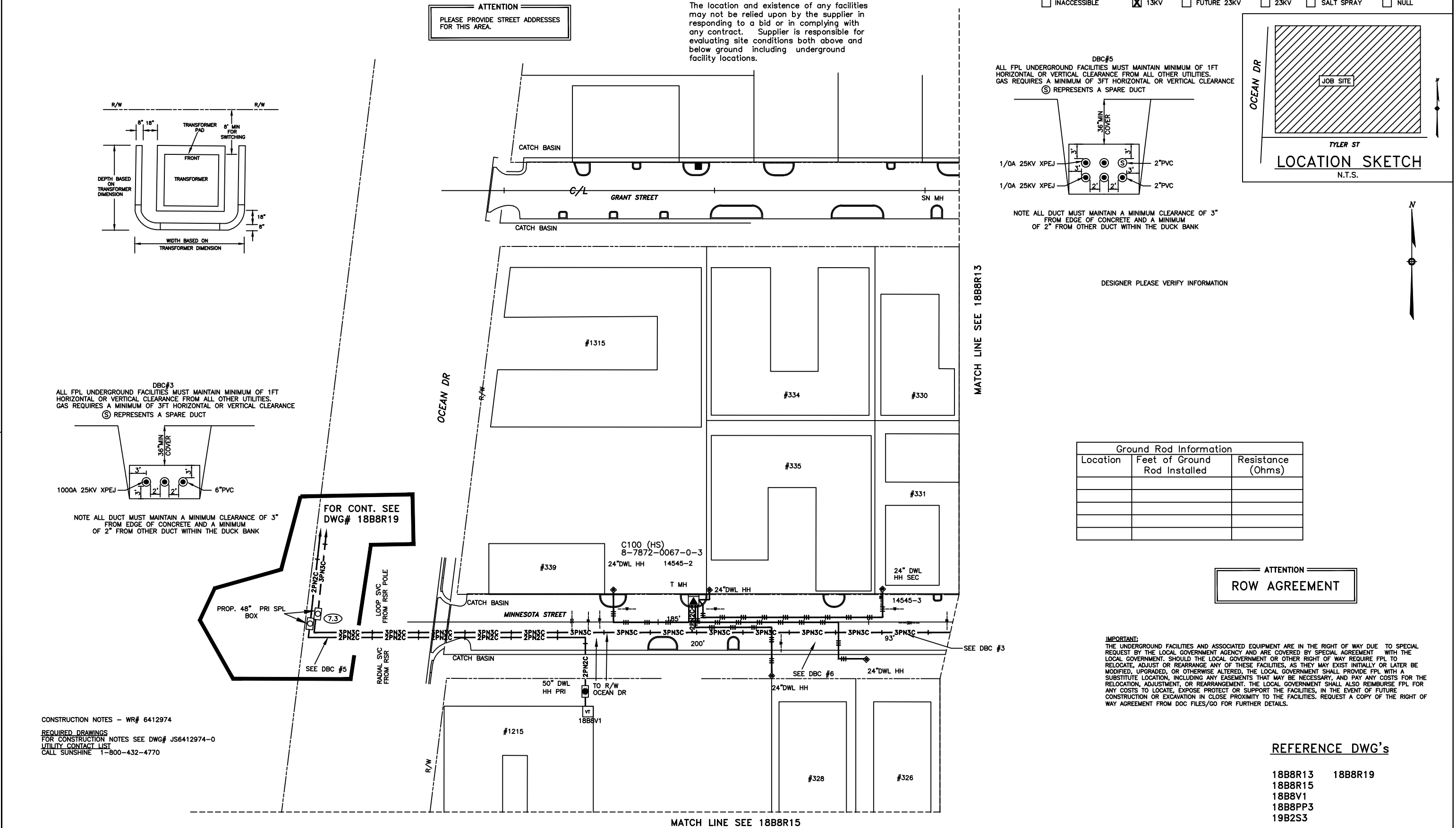
Easement?	YES <input type="checkbox"/> NO <input type="checkbox"/>	Survey/Stake?	YES <input type="checkbox"/> NO <input type="checkbox"/>	Work with SMO?	YES <input type="checkbox"/> NO <input type="checkbox"/>
Tree Work?	YES <input type="checkbox"/> NO <input type="checkbox"/>	Designer/Stake?	YES <input type="checkbox"/> NO <input type="checkbox"/>	CT/Special Mtr?	YES <input type="checkbox"/> NO <input type="checkbox"/>
Map Posting?	YES <input checked="" type="checkbox"/> NO <input type="checkbox"/>	Trench Feet	Duct Bank Feet		
FPL RECORD	CITY X	DR. DIST.	COUNTY AIR	STATE RD	FAA
	WMD	RR XING	COUNTY RD.	TRANSM.	
Posted by	Telephone Request?		YES <input type="checkbox"/> NO <input type="checkbox"/>	CATV Request?	YES <input type="checkbox"/> NO <input type="checkbox"/>



DESIGNED BY	K. BRASHEARS
DRAWN BY	T. COLLINS
DATE	09/20/17
MAP NO.	U-0298
0 10 20 40 FEET	

HOLLYWOOD BEACH CONVERSION	
320 TYLER ST HOLLYWOOD/BROWARD CNTY, FL	
DWG NO.	18B8R16
WR: 6412974	IWR: D064-12-974

TWNP: 51 RING: 42 SEC: 13 QTR: 0

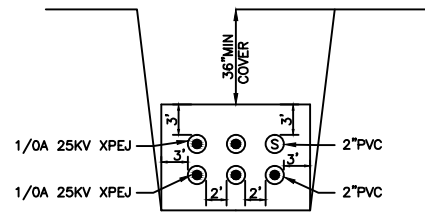


ATTENTION
PLEASE PROVIDE STREET ADDRESSES
FOR THIS AREA.

The location and existence of any facilities may not be relied upon by the supplier in responding to a bid or in complying with any contract. Supplier is responsible for evaluating site conditions both above and below ground including underground facility locations.

☐ INACCESSIBLE ☒ 13KV ☐ FUTURE 23KV ☐ 23KV ☐ SALT SPRAY ☐ NULL

DBC#5
ALL FPL UNDERGROUND FACILITIES MUST MAINTAIN MINIMUM OF 1FT HORIZONTAL OR VERTICAL CLEARANCE FROM ALL OTHER UTILITIES. GAS REQUIRES A MINIMUM OF 3FT HORIZONTAL OR VERTICAL CLEARANCE
⑤ REPRESENTS A SPARE DUCT



NOTE ALL DUCT MUST MAINTAIN A MINIMUM CLEARANCE OF 3" FROM EDGE OF CONCRETE AND A MINIMUM OF 2" FROM OTHER DUCT WITHIN THE DUCK BANK

DESIGNER PLEASE VERIFY INFORMATION

Ground Rod Information		
Location	Feet of Ground Rod Installed	Resistance (Ohms)

ATTENTION
ROW AGREEMENT

IMPORTANT:
THE UNDERGROUND FACILITIES AND ASSOCIATED EQUIPMENT ARE IN THE RIGHT OF WAY DUE TO SPECIAL REQUEST BY THE LOCAL GOVERNMENT AGENCY AND ARE COVERED BY SPECIAL AGREEMENT WITH THE LOCAL GOVERNMENT. SHOULD THE LOCAL GOVERNMENT OR OTHER RIGHT OF WAY REQUIRE FPL TO RELOCATE, ADJUST OR REARRANGE ANY OF THESE FACILITIES, AS THEY MAY EXIST INITIALLY OR LATER BE MODIFIED, UPGRADED, OR OTHERWISE ALTERED, THE LOCAL GOVERNMENT SHALL PROVIDE FPL WITH A SUBSTITUTE LOCATION, INCLUDING ANY EASEMENTS THAT MAY BE NECESSARY, AND PAY ANY COSTS FOR THE RELOCATION, ADJUSTMENT, OR REARRANGEMENT. THE LOCAL GOVERNMENT SHALL ALSO REIMBURSE FPL FOR ANY COSTS TO LOCATE, EXPOSE, PROTECT OR SUPPORT THE FACILITIES, IN THE EVENT OF FUTURE CONSTRUCTION OR EXCAVATION IN CLOSE PROXIMITY TO THE FACILITIES. REQUEST A COPY OF THE RIGHT OF WAY AGREEMENT FROM DOC FILES/GO FOR FURTHER DETAILS.

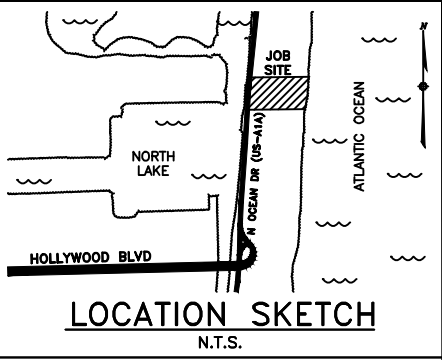
REFERENCE DWG's

- 18B8R13
- 18B8R15
- 18B8V1
- 18B8PP3
- 19B2S3

18B8R19

PLOT DATE: 5/6/2020 PLOT TIME: 3:29:40 PM CAD NAME: JGO

☐ INACCESSIBLE ☐ 13KV ☐ FUTURE 23KV ☒ 23KV ☒ SALT SPRAY ☐ ROCK



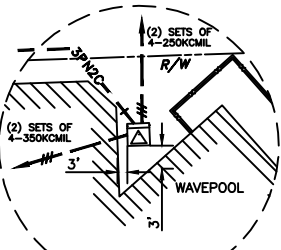
The location and existence of any facilities may not be relied upon by the supplier in responding to a bid or in complying with any contract. Supplier is responsible for evaluating site conditions both above and below ground including underground facility locations.

Ground Rod Information		
Location	Feet of Ground Rod Installed	Resistance (Ohms)

ATLANTIC OCEAN

CONSTRUCTION NOTES - WR# 6412974

REQUIRED DRAWINGS
FOR CONSTRUCTION NOTES SEE DWG# JS6412974-0
UTILITY CONTACT LIST
CALL SUNSHINE 1-800-432-4770




DETAIL "A"
N.T.S.

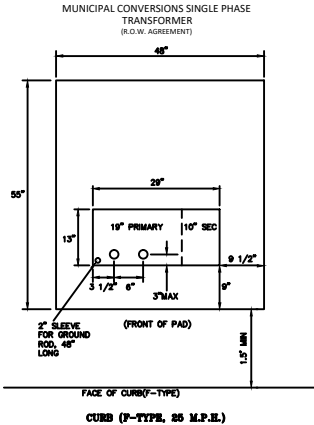
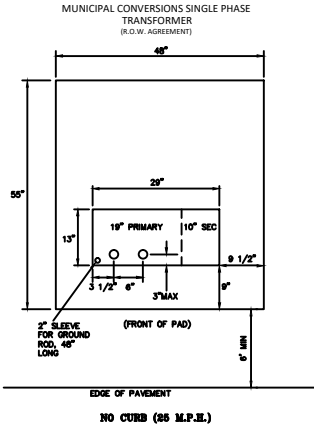
ATLANTIC OCEAN

REFERENCE DWG's

18B8PP5 18B8R20
19B2PP10
18B8M4
18B8M5
18B2PP10 18B8V3

TWNP: 52S, RING: 02, SEC: 42E, QTR: _____

6412974				6	09/20/17	PULL FDR & PRI CBL & INSTALL DEVICES TO SVC HOLLYWOOD CONVERSION				AS-BUILT COPY		AS-BUILT CREW PRINT				Easement? YES <input type="checkbox"/> NO <input type="checkbox"/>		Survey/Stake? YES <input type="checkbox"/> NO <input type="checkbox"/>		Work with SMO? YES <input type="checkbox"/> NO <input type="checkbox"/>			DESIGNED BY		Gonzalo Orellana		W/: SB												
2/24/15				5238971	5	03/13/14	PULL CABLE FOR FEEDERS 4161 AND 4162				Initials		Cart. Date		Foreman's Signature		Date		Tree Work? YES <input type="checkbox"/> NO <input type="checkbox"/>		Designer/Stake? YES <input type="checkbox"/> NO <input type="checkbox"/>		CT/Special Mtr? YES <input type="checkbox"/> NO <input type="checkbox"/>		DRAWN BY		JG00AR4		MARGARITAVILLE										
5368439				4	02/04/14	INSTALL NEW VAULT TO SVC MARGARITA VILLE HOTEL/RESORT				Job CERTIFIED COMPLETED as shown on this AS-BUILT print. Material changes shown on ROS.								Map Posting? YES <input checked="" type="checkbox"/> NO <input type="checkbox"/>		Trench Feet			Duct Bank Feet		DATE		05/06/20		3512 MICHIGAN ST HOLLYWOOD / BROWARD COUNTY, FL										
06/25/15				5346450	3	01/31/14	INSTALL FUSE & PMTX, PULL CABLE TO SERVICE MARGARITAVILLE											Supervisor's Signature		Date			CITY X		DR. DIST.		COUNTY AIR						STATE RD		FAA		MAP NO.		U-0298
				5238968	0	09/24/13	PRELIMINARY BACKGROUND				All required ground rods Have been driven & verified to be within FPL standards. Values are shown at all locations.								WMD		RR XING		COUNTY RD.		TRANSM.						0 20 40 80		FEET		DWG NO. 18B8R17				
ASBUILT				AUTH NO.		NO.		DATE		REVISION				Foreman's Signature		Date		Posted by		Telephone Request? YES <input type="checkbox"/> NO <input type="checkbox"/>			CATV Request? YES <input type="checkbox"/> NO <input type="checkbox"/>				WR: 6412974		IWR: D064-12-974										



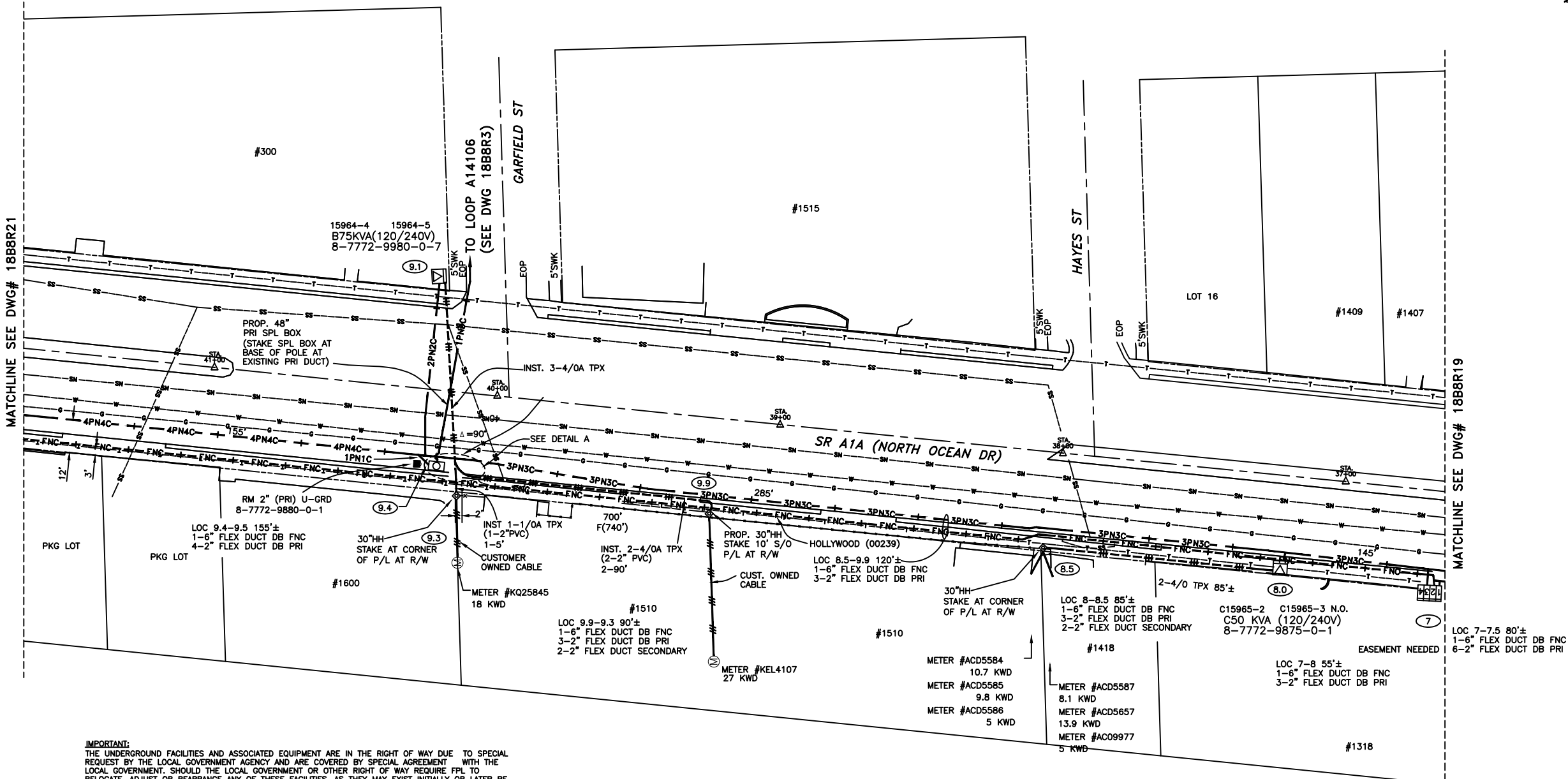
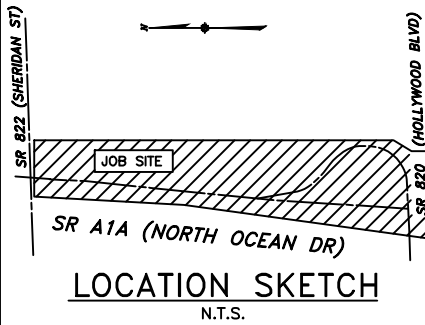
Ground Rod Information		
Location	Feet of Ground Rod Installed	Resistance (Ohms)

CONSTRUCTION NOTES - WR# 6412974
FOR CONSTRUCTION NOTES & REQUIRED DWGS SEE DWG# JS6412974-0
UTILITY CONTACT LIST
CALL SUNSHINE 1-800-432-4770

☐ INACCESSIBLE ☒ 13KV ☐ FUTURE 23KV ☐ 23KV ☒ SALT SPRAY ☐ NULL

The location and existence of any facilities may not be relied upon by the supplier in responding to a bid or in complying with any contract. Supplier is responsible for evaluating site conditions both above and below ground including underground facility locations.

ATTENTION
ROW AGREEMENT



IMPORTANT:
THE UNDERGROUND FACILITIES AND ASSOCIATED EQUIPMENT ARE IN THE RIGHT OF WAY DUE TO SPECIAL REQUEST BY THE LOCAL GOVERNMENT AGENCY AND ARE COVERED BY SPECIAL AGREEMENT WITH THE LOCAL GOVERNMENT. SHOULD THE LOCAL GOVERNMENT OR OTHER RIGHT OF WAY REQUIRE FPL TO RELOCATE, ADJUST OR REARRANGE ANY OF THESE FACILITIES, AS THEY MAY EXIST INITIALLY OR LATER BE MODIFIED, UPGRADED, OR OTHERWISE ALTERED, THE LOCAL GOVERNMENT SHALL PROVIDE FPL WITH A SUBSTITUTE LOCATION, INCLUDING ANY EASEMENTS THAT MAY BE NECESSARY, AND PAY ANY COSTS FOR THE RELOCATION, ADJUSTMENT, OR REARRANGEMENT. THE LOCAL GOVERNMENT SHALL ALSO REIMBURSE FPL FOR ANY COSTS TO LOCATE, EXPOSE PROTECT OR SUPPORT THE FACILITIES, IN THE EVENT OF FUTURE CONSTRUCTION OR EXCAVATION IN CLOSE PROXIMITY TO THE FACILITIES. REQUEST A COPY OF THE RIGHT OF WAY AGREEMENT FROM DOC FILES/GO FOR FURTHER DETAILS.

REFERENCE DWG's

18B8R21
18B8R19
18B8R3
18B8S1

TWNP: 51S, RING: 42E, SEC: 12, QTR: 0

P.M. VISTA DISC. SW# 9576			
GRID# 8-7772-9133-5-4			
COMPARTMENT 1	COMPARTMENT 2	COMPARTMENT 3	COMPARTMENT 4
SW# 78542 8-7772-9576-1-	SW# 78543 8-7772-9576-2-	A14106-1 B16345-1 C16346-1 FUSE 30 @ 80 "K" 8-7772-9576-3-7	A15590-1 B14544-1 C14545-1 FUSE 30 @ 80 "K" 8-7772-9576-4-
NORTH TO VISTA 8		SOUTH TO AFS DISC#6	

AS-BUILT COPY	AS-BUILT CREW PRINT
Initials	Cert. Date
Job CERTIFIED COMPLETED as shown on this AS-BUILT print. Material changes shown on ROS.	
Supervisor's Signature	Date
All required ground rods have been driven & verified to be within FPL standards. Values are shown at all locations.	
Foreman's Signature	Date

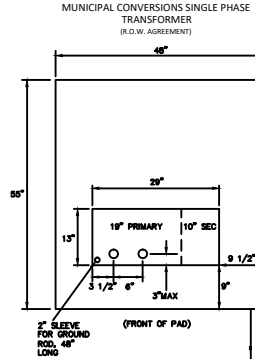
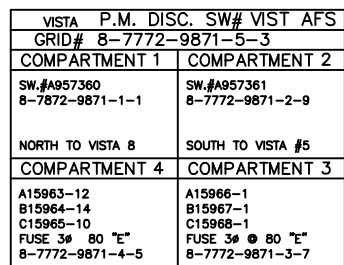
Easement?	YES <input type="checkbox"/> NO <input checked="" type="checkbox"/>	Survey/Stake?	YES <input type="checkbox"/> NO <input type="checkbox"/>	Work with SMO?	YES <input type="checkbox"/> NO <input type="checkbox"/>
Tree Work?	YES <input type="checkbox"/> NO <input type="checkbox"/>	Designer/Stake?	YES <input type="checkbox"/> NO <input type="checkbox"/>	CT/Special Mtr?	YES <input type="checkbox"/> NO <input type="checkbox"/>
Map Posting?	YES <input checked="" type="checkbox"/> NO <input type="checkbox"/>	Trench Feet	Duct Bank Feet		
Posted by	Telephone Request?	YES <input type="checkbox"/> NO <input type="checkbox"/>	CATV Request?	YES <input type="checkbox"/> NO <input type="checkbox"/>	



DESIGNED BY	Gonzalo Orellana
DRAWN BY	JGO0AR4
DATE	05/01/20
MAP NO.	U-0301

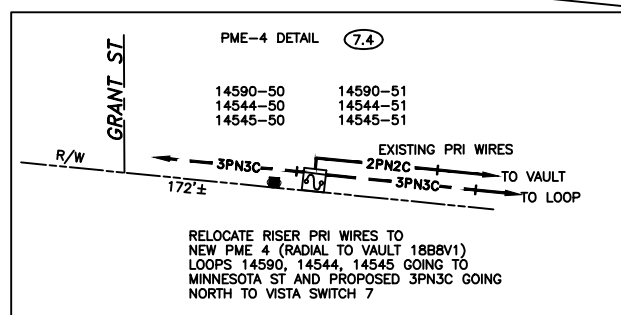
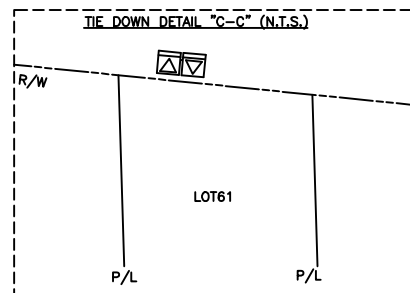
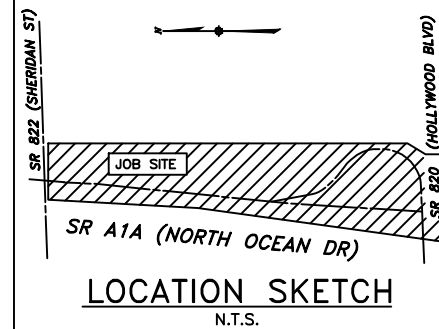
HOLLYWOOD CONVERSION	
A1A FROM NEW MEXICO ST TO OKLA ST HOLLYWOOD/BROWARD CNTY, FL	
DWG NO.	18B8R18
WR#	6412974
IWR#	D064-12-974

ASBUILT	AUTH NO.	NO.	DATE	REVISION
	6412974	1	08/31/17	PULL FDR & PRI CBL & INST DEVICES TO SVC HOLLYWOOD CONVERSION
	6412974	0	04/13/16	PRELIMINARY BACKGROUND



Ground Rod Information		
Location	Feet of Ground Rod Installed	Resistance (Ohms)

ATTENTION ROW AGREEMENT



IMPORTANT: THE UNDERGROUND FACILITIES AND ASSOCIATED EQUIPMENT ARE IN THE RIGHT OF WAY DUE TO SPECIAL REQUEST BY THE LOCAL GOVERNMENT AGENCY AND ARE COVERED BY SPECIAL AGREEMENT WITH THE FEDERAL GOVERNMENT. NO REMOVAL, ALTERATION OR OTHER RIGHT OF WAY REQUEST TO REMOVE, RELOCATE, ADJUST OR REARRANGE ANY OF THESE FACILITIES, AS THEY MAY EXIST INSTANTLY OR LATER BE MODIFIED, UPGRADED, OR OTHERWISE ALTERED, THE LOCAL GOVERNMENT SHALL PROVIDE FPL WITH A REQUEST FOR PROPOSAL TO RELOCATE, ADJUST OR REARRANGE THE FACILITIES. REQUEST A COPY OF THE FORM FOR THE RELOCATION, ADJUSTMENT, OR REARRANGEMENT. THE LOCAL GOVERNMENT SHALL ALSO REIMBURSE FPL FOR ANY COSTS TO LOCATE, EXPOSE, PROTECT OR SUPPORT THE FACILITIES, IN THE EVENT OF FUTURE REMOVAL OR EXHAUSTION IN CLOSE PROXIMITY TO THE FACILITIES. REQUEST A COPY OF THE RIGHT OF WAY AGREEMENT FROM DOC FILES/GO FOR FURTHER DETAILS.

AS-BUILT COPY		AS-BUILT CREW PRINT		Easement? YES <input type="checkbox"/> NO <input checked="" type="checkbox"/>		Survey/Stake? YES <input type="checkbox"/> NO <input type="checkbox"/>		Work with SMO? YES <input type="checkbox"/> NO <input type="checkbox"/>		
Initials	Cert. Date	Foreman's Signature		Date	Tree Work? YES <input type="checkbox"/> NO <input type="checkbox"/>		Designer/Stake? YES <input type="checkbox"/> NO <input type="checkbox"/>		CT/Special Mtr? YES <input type="checkbox"/> NO <input type="checkbox"/>	
Job CERTIFIED COMPLETED as shown on this AS-BUILT print. Material changes shown on ROS.					Map Posting? YES <input checked="" type="checkbox"/> NO <input type="checkbox"/>		Trench Feet		Duct Bank Feet	
Supervisor's Signature		Date		CITY		DR. DIST.	COUNTY AIR	STATE RD X	FAA	
All required ground rods Have been driven & verified to be within FPL standards. Values are shown at all locations.					WMD		RR XING	COUNTY RD.	TRANSM.	
					Permit Recd					
Foreman's Signature		Date		Posted by		Telephone Request? YES <input type="checkbox"/> NO <input type="checkbox"/>		CATV Request? YES <input type="checkbox"/> NO <input type="checkbox"/>		



DESIGNED BY	Gonzalo Orellana	w/k SB	
DRAWN BY	JGO0AR4	HOLLYWOOD CONVERSION	
DATE	05/01/20	A1A FROM NEW MEXICO ST TO OKLA ST HOLLYWOOD/BROADWAY CNTY, FL	
MAP NO.	U-0301	DWG NO. 18B8R19	
		WR: 6412974 IWR: D064-12-974	

☐ INACCESSIBLE ☒ 13KV ☐ FUTURE 23KV ☐ 23KV ☐ SALT SPRAY ☐ NULL

IMPORTANT:

THE UNDERGROUND FACILITIES AND ASSOCIATED EQUIPMENT ARE IN THE RIGHT OF WAY DUE TO SPECIAL REQUEST BY THE LOCAL GOVERNMENT AGENCY AND ARE COVERED BY SPECIAL AGREEMENT WITH THE LOCAL GOVERNMENT. SHOULD THE LOCAL GOVERNMENT OR OTHER RIGHT OF WAY REQUIRE FPL TO RELOCATE, ADJUST OR REARRANGE ANY OF THESE FACILITIES, AS THEY MAY EXIST INITIALLY OR LATER BE MODIFIED, UPGRADED, OR OTHERWISE ALTERED, THE LOCAL GOVERNMENT SHALL PROVIDE FPL WITH A SUBSTITUTE LOCATION, INCLUDING ANY EASEMENTS THAT MAY BE NECESSARY, AND PAY ANY COSTS FOR THE RELOCATION, ADJUSTMENT, OR REARRANGEMENT. THE LOCAL GOVERNMENT SHALL ALSO REIMBURSE FPL FOR ANY COSTS TO LOCATE, EXPOSE, PROTECT OR SUPPORT THE FACILITIES, IN THE EVENT OF FUTURE CONSTRUCTION OR EXCAVATION IN CLOSE PROXIMITY TO THE FACILITIES. REQUEST A COPY OF THE RIGHT OF WAY AGREEMENT FROM DOC FILES/GO FOR FURTHER DETAILS.

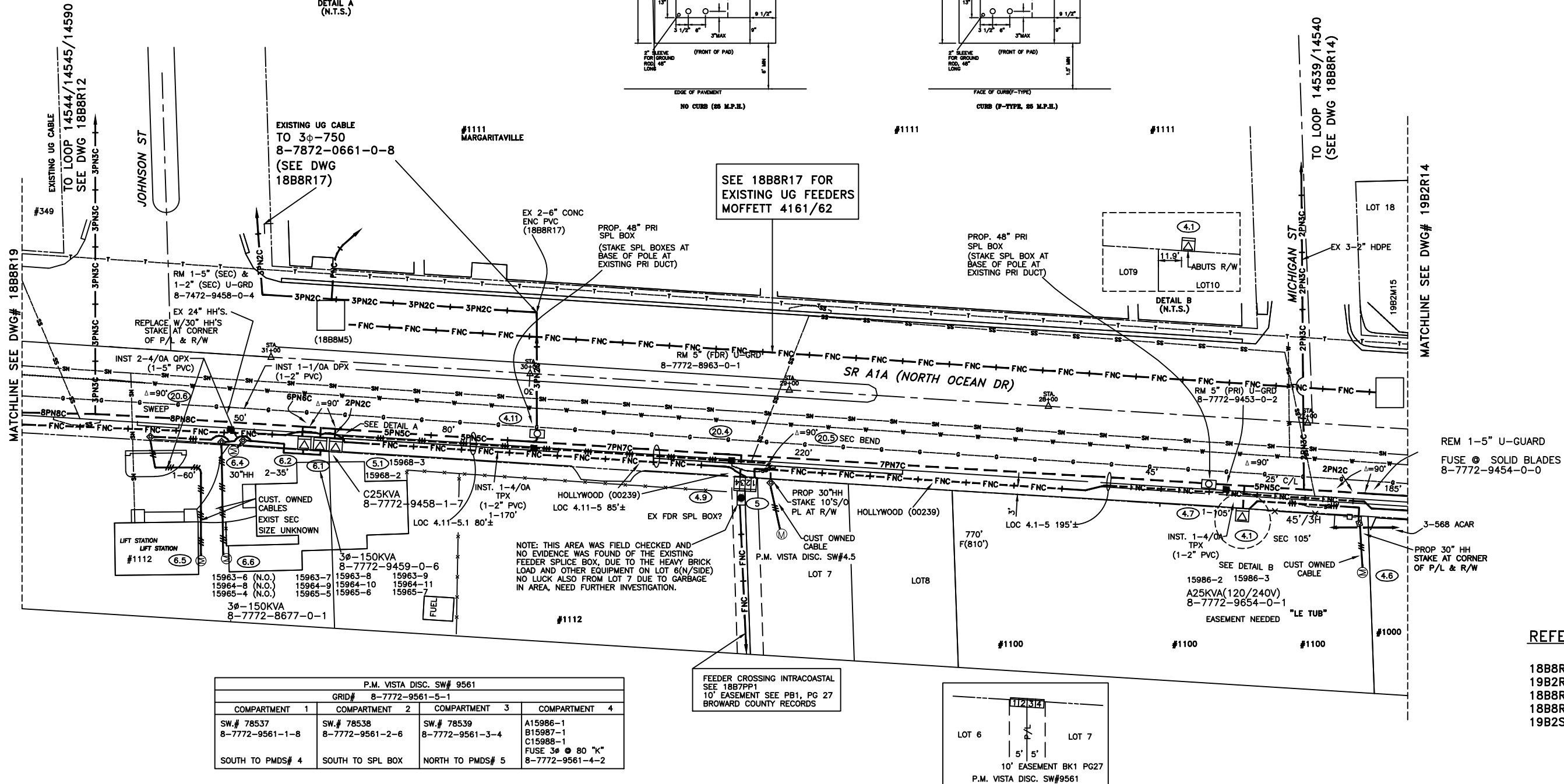
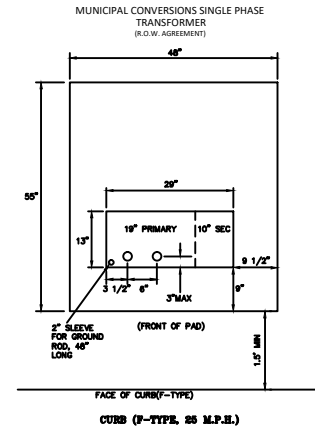
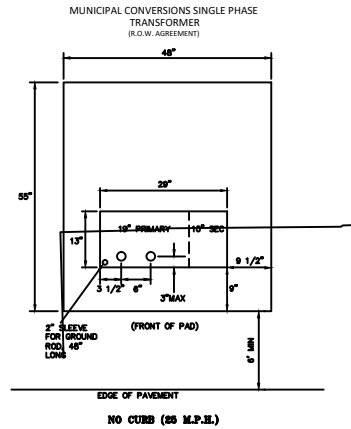
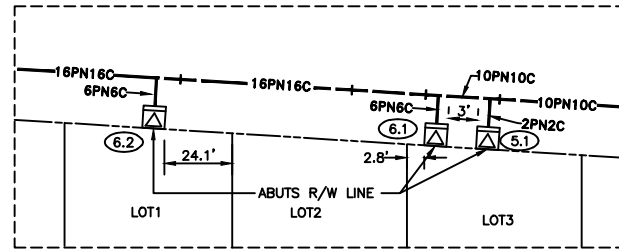
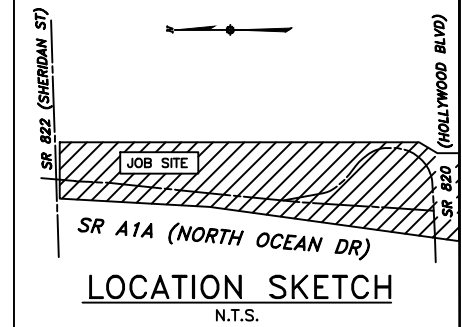
Ground Rod Information		
Location	Feet of Ground Rod Installed	Resistance (Ohms)

ATTENTION
ROW AGREEMENT

CONSTRUCTION NOTES - WR# 6412974

FOR CONSTRUCTION NOTES &
REQUIRED DWGS SEE DWG# JS6412974-0
UTILITY CONTACT LIST
CALL SUNSHINE 1-800-432-4770

The location and existence of any facilities may not be relied upon by the supplier in responding to a bid or in complying with any contract. Supplier is responsible for evaluating site conditions both above and below ground including underground facility locations.

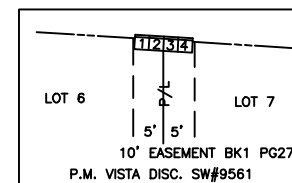


REFERENCE DWG's

18B8R19, 18B8M5
19B2R14, 18B8M4
18B8R17
18B8R14
19B2S3

P.M. VISTA DISC. SW# 9561			
GRID# 8-7772-9561-5-1			
COMPARTMENT 1	COMPARTMENT 2	COMPARTMENT 3	COMPARTMENT 4
SW.# 78537 8-7772-9561-1-8	SW.# 78538 8-7772-9561-2-6	SW.# 78539 8-7772-9561-3-4	A15986-1 B15987-1 C15988-1 FUSE 3# @ 80 "K" 8-7772-9561-4-2
SOUTH TO PMDS# 4	SOUTH TO SPL BOX	NORTH TO PMDS# 5	

FEEDER CROSSING INTRACOASTAL
SEE 18B7PP1
10' EASEMENT SEE PB1, PG 27
BROWARD COUNTY RECORDS




PLOT DATE: 12/9/2020 PLOT TIME: 12:55:18 PM CAD NAME: JGO

ASBUILT	AUTH NO.	NO.	DATE	REVISION
	6412974	1	08/31/17	PULL FDR & PRI CBL & INST DEVICES TO SVC HOLLYWOOD CONVERSION
	6412974	0	04/13/16	PRELIMINARY BACKGROUND

AS-BUILT COPY		AS-BUILT CREW PRINT	
Initials	Cert. Date	Foreman's Signature	Date
Job CERTIFIED COMPLETED as shown on this AS-BUILT print. Material changes shown on ROS.			
Supervisor's Signature	Date		
All required ground rods Have been driven & verified to be within FPL standards. Values are shown at all locations.			
Foreman's Signature	Date		

Easement?	YES <input type="checkbox"/> NO <input checked="" type="checkbox"/>	Survey/Stake?	YES <input type="checkbox"/> NO <input type="checkbox"/>	Work with SMO?	YES <input type="checkbox"/> NO <input type="checkbox"/>
Tree Work?	YES <input type="checkbox"/> NO <input type="checkbox"/>	Designer/Stake?	YES <input type="checkbox"/> NO <input type="checkbox"/>	CT/Special Mtr?	YES <input type="checkbox"/> NO <input type="checkbox"/>
Map Posting?	YES <input checked="" type="checkbox"/> NO <input type="checkbox"/>	Trench Feet		Duct Bank Feet	
		CITY	DR. DIST.	COUNTY AIR	STATE RD X
		WMD	RR XING	COUNTY RD.	TRANS.
Posted by		Telephone Request?	YES <input type="checkbox"/> NO <input type="checkbox"/>	CATV Request?	YES <input type="checkbox"/> NO <input type="checkbox"/>

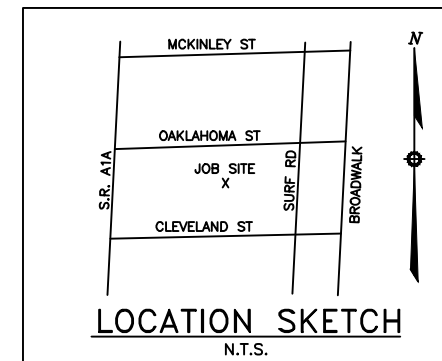


DESIGNED BY	Gonzalo Orellana
DRAWN BY	JGO00AR4
DATE	05/01/20
MAP NO.	U-0301

HOLLYWOOD CONVERSION	
A1A FROM NEW MEXICO ST TO OKLA ST HOLLYWOOD/BROWARD CNTY, FL	
DWG NO.	18B8R20
WR#	6412974
IWR#	D064-12-974

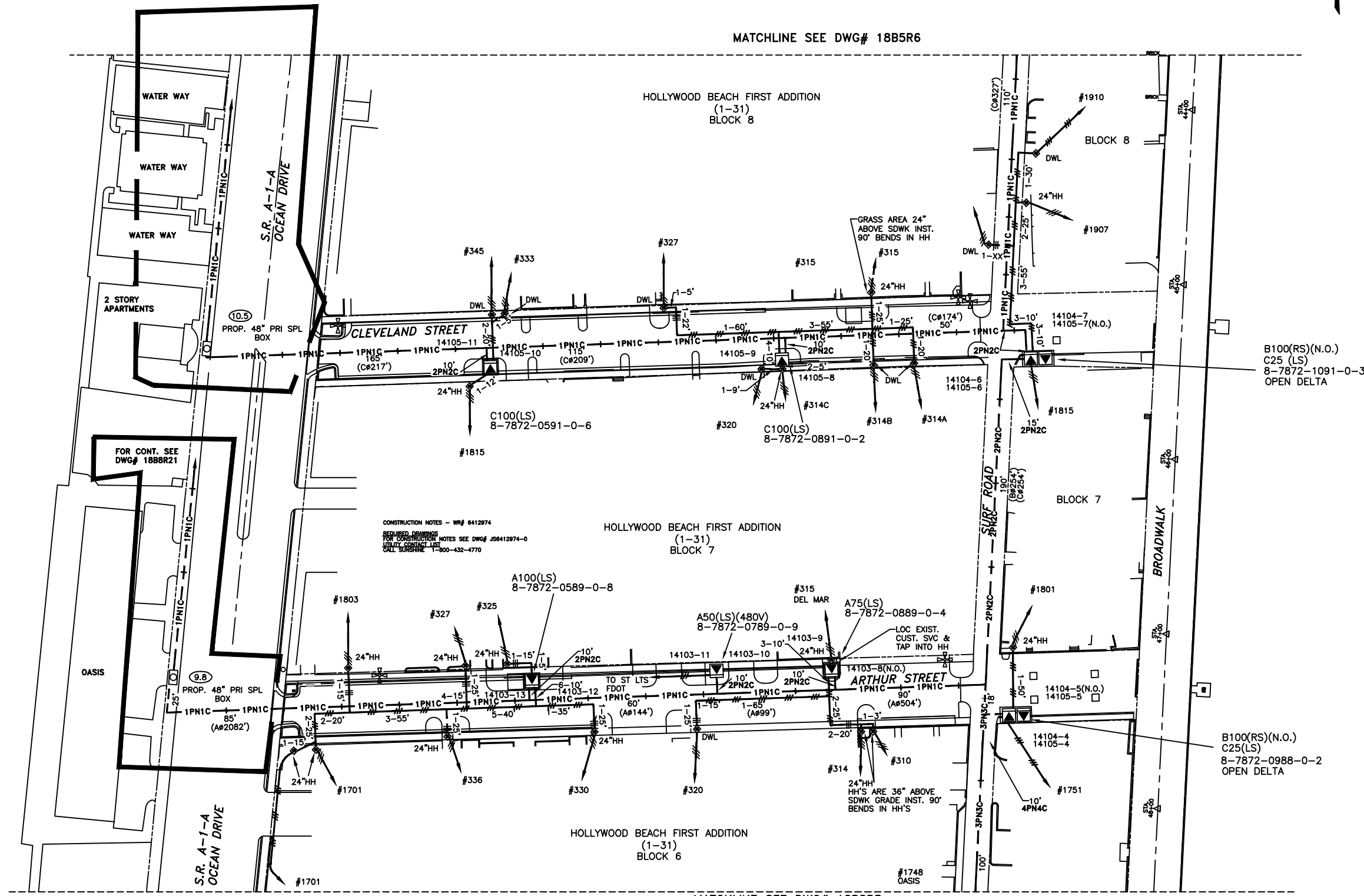
TWNP: 51S RING: 42E SEC: 12 QTR: 0

☐ INACCESSIBLE ☐ 13KV ☐ FUTURE 23KV ☒ 23KV ☐ SALT SPRAY ☐ NULL



LOCATION SKETCH
N.T.S.

MATCHLINE SEE DWG# 18B5R6



ATTENTION
ROW AGREEMENT

The location and existence of any facilities may not be relied upon by the supplier in responding to a bid or in complying with any contract. Supplier is responsible for evaluating site conditions both above and below ground including underground facility locations.

REFERENCE DWG's

- | | |
|--------|---------|
| 18B8R3 | 18B5R3 |
| 18B8S1 | 18B8R13 |
| 18B5R6 | 18B8R21 |

TWNP: 43 RING: 51 SEC: 22 QTR: _____

PLOT DATE: 7/31/2019 PLOT TIME: 8:59:21 AM CAD NAME: SXL

	6412974	4	09/20/17	PULL FDR & PRI CBL & INSTALL DEVICES TO SVC HOLLYWOOD CONVERSION
	3269827	3	06/18/13	PRELIMINARY HOLLYWOOD BEACH CONVERSION
04/05/10	2843442	2	10/16/07	OVERHEAD TO UNDERGROUND CONVERSION FOR HOLLYWOOD BEACH
	2347609	1	10/13/06	RE-PLAT BACKGROUND (PRELIMINARY BACKGROUND)
	491335	0	04/24/03	BACKGROUND
ASBUILT	AUTH NO.	NO.	DATE	REVISION

AS-BUILT COPY		AS-BUILT CREW PRINT	
Initials	Cert. Date	Foreman's Signature	Date
Job CERTIFIED COMPLETED as shown on this AS-BUILT print. Material changes shown on ROS.			
Supervisor's Signature		Date	
All required ground rods have been driven & verified to be within FPL standards. Values are shown at all locations.			
Foreman's Signature		Date	

Easement?	YES <input type="checkbox"/> NO <input type="checkbox"/>	Survey/Stake?	YES <input type="checkbox"/> NO <input type="checkbox"/>	Work with SMO?	YES <input type="checkbox"/> NO <input type="checkbox"/>
Tree Work?	YES <input type="checkbox"/> NO <input type="checkbox"/>	Designer/Stake?	YES <input type="checkbox"/> NO <input type="checkbox"/>	CT/Special Mtr?	YES <input type="checkbox"/> NO <input type="checkbox"/>
Map Posting?	YES <input checked="" type="checkbox"/> NO <input type="checkbox"/>	Trench Feet	Duct Bank Feet		
Posted by	CITY X	DR. DIST.	COUNTY AIR	STATE RD	FAA
	WMD	RR XING	COUNTY RD.	TRANSM.	
Telephone Request?	YES <input type="checkbox"/> NO <input type="checkbox"/>	CATV Request?	YES <input type="checkbox"/> NO <input type="checkbox"/>		



DESIGNED BY	K. BRASHEARS
DRAWN BY	T. COLLINS
DATE	09/20/17
MAP NO.	U-0298

HOLLYWOOD BEACH CONVERSION	
SURF RD AND MCKINLEY ST HOLLYWOOD/BROWARD COUNTY, FL	
DWG NO.	18B8R2
WR: 6412974	IWR: D064-12-974



The location and existence of any facilities may not be relied upon by the supplier in responding to a bid or in complying with any contract. Supplier is responsible for evaluating site conditions both above and below ground including underground facility locations.

CONSTRUCTION NOTES - WR# 6412974

REQUIRED DRAWINGS
FOR CONSTRUCTION NOTES SEE DWG# JS6412974-0

UTILITY CONTACT LIST
CALL SUNSHINE 1-800-432-4770

18B8R2 18B8R4
18B8R21 18C6V10
18B8R18

M/A: SB
HOLLYWOOD BEACH
CONVERSION
SURF RD AND ARTHUR ST
HOLLYWOOD/BROWARD COUNTY, FL

DWG NO.	18B8R3
WR:	6412974 IWR: D064-12 -974

Ground Rod Information		
Location	Feet of Ground Rod Installed	Resistance (Ohms)

LOC 7
FRAME SIM TO DCS E-5.0.0 F2
SIM TO DCS UH-15.3.2
3-100A FUSES
3-25KV TERMINATORS
3-10KV LANS

FOR CONT. SEE
DWG# 18B8R18


LOCATE & RE-ROUTE
EXISTING UG PRI WIRE
TO NEW VISTA SWITCH
SEE 18B8R21

MATCHLINE SEE DWG# 18B8R4

	9174951	4	05/06/20	POLE HARDENING PROJECT
	6412974	3	09/20/17	PULL FDR & PRI CBL & INSTALL DEVICES TO SVC HOLLYWOOD CONVERSION
02/18/10	2843442	2	10/16/07	OVERHEAD TO UNDERGROUND CONVERSION FOR HOLLYWOOD BEACH
	2347609	1	10/13/06	RE-PLAT BACKGROUND (PRELIMINARY BACKGROUND)
	491335	0	04/25/03	BACKGROUND
ASBUILT	AUTH NO.	NO.	DATE	REVISION

AS-BUILT COPY		AS-BUILT CREW PRINT	
Initials	Cert. Date	Foreman's Signature	Date
Job CERTIFIED COMPLETED as shown on this AS-BUILT print Material changes shown on ROS.			
Supervisor's Signature		Date	
All required ground rods have been driven & verified to be within FPL standards. Values are shown at all locations.			
Foreman's Signature		Date	

Easement?	YES <input type="checkbox"/> NO <input type="checkbox"/>	Survey/Stake?	YES <input type="checkbox"/> NO <input type="checkbox"/>	Work with SMO?	YES <input type="checkbox"/> NO <input type="checkbox"/>
Tree Work?	YES <input type="checkbox"/> NO <input type="checkbox"/>	Designer/Stake?	YES <input type="checkbox"/> NO <input type="checkbox"/>	CT/Special Mtr?	YES <input type="checkbox"/> NO <input type="checkbox"/>
Map Posting?	YES <input checked="" type="checkbox"/> NO <input type="checkbox"/>	Trench Feet		Duct Bank Feet	
PERMIT REQUIRED	CITY X	DR. DIST.	COUNTY AIR	STATE RD	FAA
	WMD	RR XING	COUNTY RD.	TRANS.	
Posted by	Telephone Request? YES <input type="checkbox"/> NO <input type="checkbox"/>		CATV Request? YES <input type="checkbox"/> NO <input type="checkbox"/>		

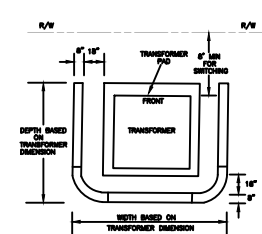
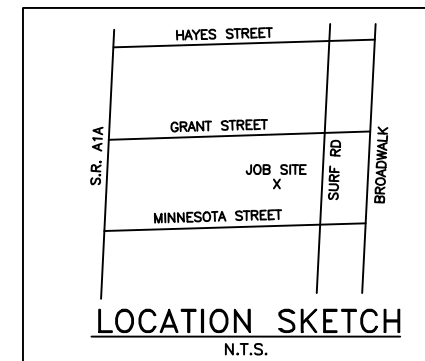
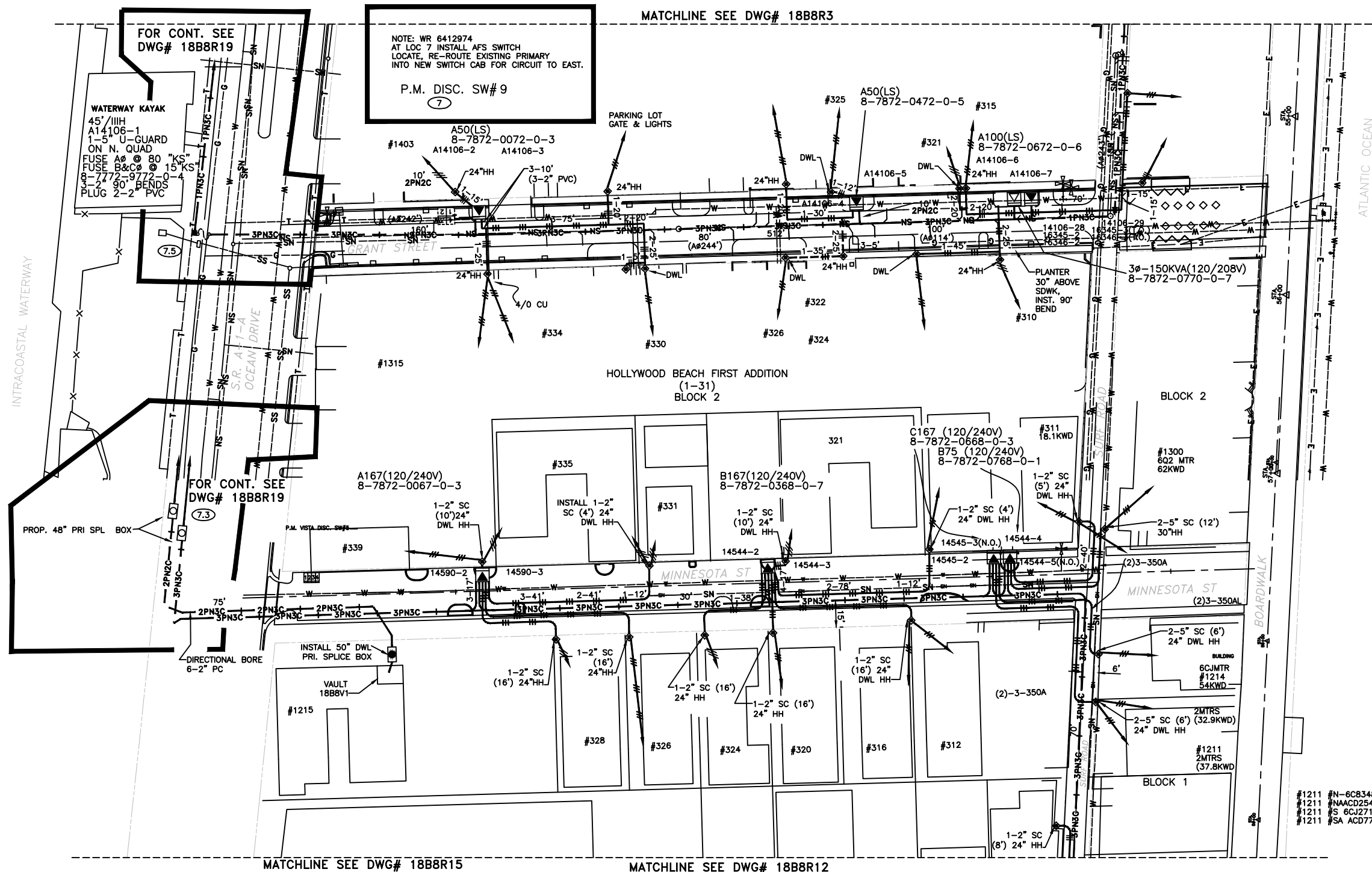


DESIGNED BY	Gonzalo Orellana
DRAWN BY	JG00AR4
DATE	05/11/20
MAP NO.	U-0298

0 15 30 60
FEET

M/A: SB
HOLLYWOOD BEACH
CONVERSION
SURF RD AND ARTHUR ST
HOLLYWOOD/BROWARD COUNTY, FL

DWG NO.	18B8R3
WR:	6412974 IWR: D064-12 -974



ATTENTION
ROW AGREEMENT

Ground Rod Information		
Location	Feet of Ground Rod Installed	Resistance (Ohms)

REFERENCE DWG's

18B8R3 18B8R12
18B8S1 19B2S3
18B8V1 18B8R19

The location and existence of any facilities may not be relied upon by the supplier in responding to a bid or in complying with any contract. Supplier is responsible for evaluating site conditions both above and below ground including underground facility locations.

TWNP: 43 RING: 51 SEC: 22 QTR:

IMPORTANT:
THE UNDERGROUND FACILITIES AND ASSOCIATED EQUIPMENT ARE IN THE RIGHT OF WAY DUE TO SPECIAL REQUEST BY THE LOCAL GOVERNMENT AGENCY AND ARE COVERED BY SPECIAL AGREEMENT WITH THE LOCAL GOVERNMENT. SHOULD THE LOCAL GOVERNMENT OR OTHER RIGHT OF WAY REQUIRE FPL TO RELOCATE, ADJUST OR REARRANGE ANY OF THESE FACILITIES, AS THEY MAY EXIST INITIALLY OR LATER BE MODIFIED, UPGRADED, OR OTHERWISE ALTERED, THE LOCAL GOVERNMENT SHALL PROVIDE FPL WITH A SUBSTITUTE LOCATION, INCLUDING ANY EASEMENTS THAT MAY BE NECESSARY, AND PAY ANY COSTS FOR THE RELOCATION, ADJUSTMENT, OR REARRANGEMENT. THE LOCAL GOVERNMENT SHALL ALSO REIMBURSE FPL FOR ANY COSTS TO LOCATE, EXPOSE PROTECT OR SUPPORT THE FACILITIES, IN THE EVENT OF FUTURE CONSTRUCTION OR EXCAVATION IN CLOSE PROXIMITY TO THE FACILITIES. REQUEST A COPY OF THE RIGHT OF WAY AGREEMENT FROM DOC FILES/GO FOR FURTHER DETAILS.

CONSTRUCTION NOTES - WR# 6412974
REQUIRED DRAWINGS
FOR CONSTRUCTION NOTES SEE DWG# JS6412974-0
UTILITY CONTACT LIST
CALL SUNSHINE 1-800-432-4770

PLOT DATE: 5/11/2020 PLOT TIME: 7:27:18 PM CAD NAME: JGO

	8293289	5	07/09/18	PULL PRI CBL & CUT IN 3Ø-150KVA(120/208V) TX TO SVC GRAMAZINIS RESTAURANT
	6412974	4	09/20/17	PULL FDR & PRI CBL & INSTALL DEVICES TO SVC HOLLYWOOD CONVERSION
03/07/13	3333799	3	10/08/09	PRELIMINARY RE-DESIGN
02/18/10	2843442	2	10/17/07	OVERHEAD TO UNDERGROUND CONVERSION FOR HOLLYWOOD BEACH
	491335	0	04/25/03	BACKGROUND
ASBUILT	AUTH NO.	NO.	DATE	REVISION

AS-BUILT COPY		AS-BUILT CREW PRINT	
Initials	Cert. Date	Foreman's Signature	Date
Job CERTIFIED COMPLETED as shown on this AS-BUILT print. Material changes shown on ROS.			
Supervisor's Signature		Date	
All required ground rods Have been driven & verified to be within FPL standards. Values are shown at all locations.			
Foreman's Signature		Date	

Easement?	YES <input type="checkbox"/> NO <input type="checkbox"/>	Survey/Stake?	YES <input type="checkbox"/> NO <input type="checkbox"/>	Work with SMO?	YES <input type="checkbox"/> NO <input type="checkbox"/>
Tree Work?	YES <input type="checkbox"/> NO <input type="checkbox"/>	Designer/Stake?	YES <input type="checkbox"/> NO <input type="checkbox"/>	CT/Special Mtr?	YES <input type="checkbox"/> NO <input type="checkbox"/>
Map Posting?	YES <input checked="" type="checkbox"/> NO <input type="checkbox"/>	Trench Feet		Duct Bank Feet	
CITY X		DR. DIST.	COUNTY AIR	STATE RD	FAA
WMD		RR XING	COUNTY RD.	TRANS.	
Posted by		Telephone Request?	YES <input type="checkbox"/> NO <input type="checkbox"/>	CATV Request?	YES <input type="checkbox"/> NO <input type="checkbox"/>



DESIGNED BY	K. BRASHEARS
DRAWN BY	T. COLLINS
DATE	09/20/17
MAP NO.	U-0298

GRAMAZINIS RESTAURANT	
1402 N SURF RD HOLLYWOOD/BROWARD COUNTY, FL	
DWG NO.	18B8R4
WR: 6412974	IWR: D064-12-974

☐ INACCESSIBLE ☒ 13KV ☐ FUTURE 23KV ☐ 23KV ☒ SALT SPRAY ☐ NULL

ATTENTION
ROW AGREEMENT

The location and existence of any facilities may not be relied upon by the supplier in responding to a bid or in complying with any contract. Supplier is responsible for evaluating site conditions both above and below ground including underground facility locations.

NOTES:
THE UNDERGROUND FACILITIES AND ASSOCIATED EQUIPMENT ARE IN THE RIGHT OF WAY DUE TO SPECIAL REQUEST BY THE LOCAL GOVERNMENT AGENCY AND ARE COVERED BY SPECIAL AGREEMENT WITH THE LOCAL GOVERNMENT. SHOULD THE LOCAL GOVERNMENT OR OTHER PARTY OF ANY RECORD TO RELOCATE, ADJUST OR OTHERWISE AFFECT ANY OF THESE FACILITIES, AS THEY MAY EXIST INTERNALLY OR EXTERNALLY, THE LOCAL GOVERNMENT SHALL PROVIDE FOR WITH A SUBSTITUTE LOCATION, INCLUDING ANY EASEMENTS THAT MAY BE NECESSARY, AND PAY ANY COSTS FOR THE RELOCATION, ADJUSTMENT, OR REPAIR/REPLACEMENT. THE LOCAL GOVERNMENT SHALL ALSO REIMBURSE FPL FOR ANY COSTS TO LOCATE, EXPOSE, PROTECT OR SUPPORT THE FACILITIES. IN THE EVENT OF FUTURE CONSTRUCTION OR EXCAVATION IN CLOSE PROXIMITY TO THE FACILITIES, REQUEST A COPY OF THE RIGHT OF WAY AGREEMENT FROM DOD FILES/DO FOR FURTHER DETAILS.

CONSTRUCTION NOTES - WR# 6412974

REQUIRED DRAWINGS

18B8S1

18B8S2

18B8S3

18B8S4

18B8S5

18B8S6

18B8S7

18B8S8

18B8S9

18B8S10

18B8S11

18B8S12

18B8S13

18B8S14

18B8S15

18B8S16

18B8S17

18B8S18

18B8S19

18B8S20

18B8S21

18B8S22

18B8S23

18B8S24

18B8S25

18B8S26

18B8S27

18B8S28

18B8S29

18B8S30

18B8S31

18B8S32

18B8S33

18B8S34

18B8S35

18B8S36

18B8S37

18B8S38

18B8S39

18B8S40

18B8S41

18B8S42

18B8S43

18B8S44

18B8S45

18B8S46

18B8S47

18B8S48

18B8S49

18B8S50

18B8S51

18B8S52

18B8S53

18B8S54

18B8S55

18B8S56

18B8S57

18B8S58

18B8S59

18B8S60

18B8S61

18B8S62

18B8S63

18B8S64

18B8S65

18B8S66

18B8S67

18B8S68

18B8S69

18B8S70

18B8S71

18B8S72

18B8S73

18B8S74

18B8S75

18B8S76

18B8S77

18B8S78

18B8S79

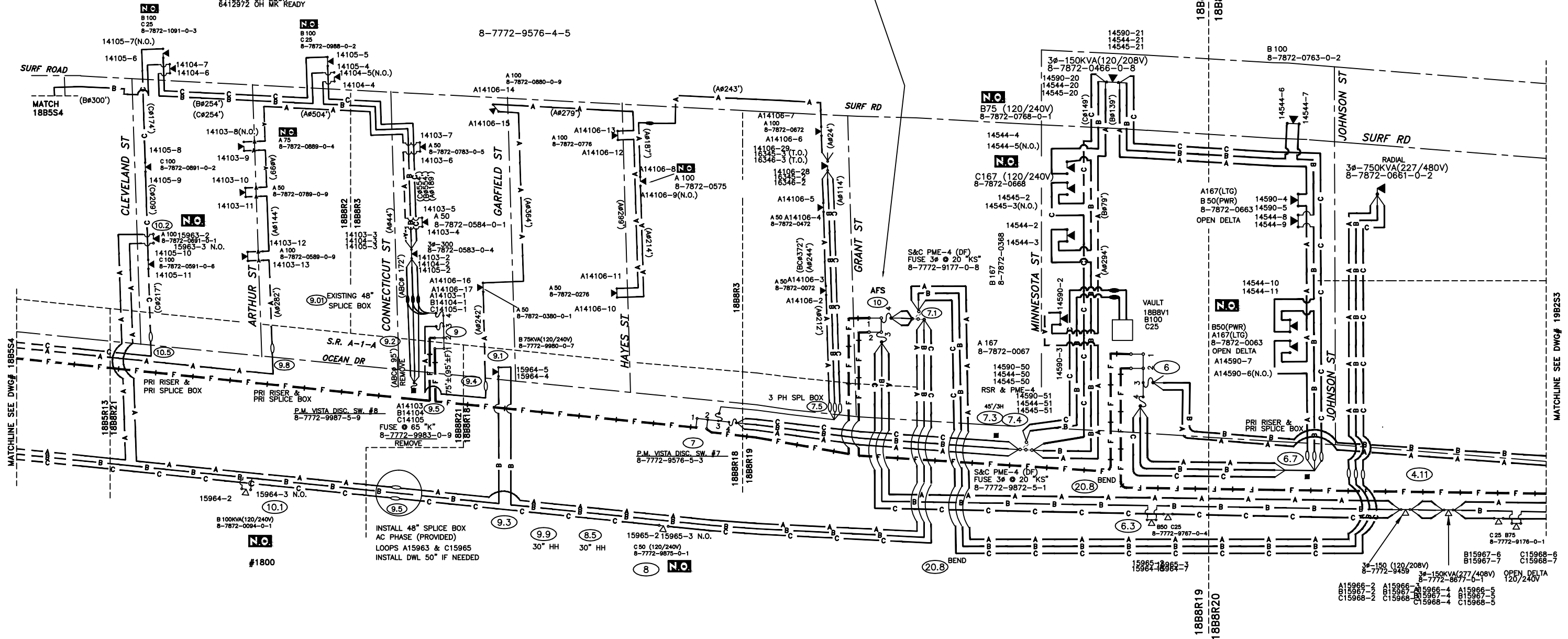
18B8S80

P.M. VISTA DISC. SW. #8
8-7772-9987-5-9
1.) SW#: 78529
2.) SW#: 78530
3.) A14103-1
B14104-1
C14105-1
FUSE 3# @ 80 "K"
8-7772-9987-3-2
4.) A14106-18
B14107-1
C14108-1
FUSE 3# @ 80 "K"
8-7772-9987-4-1

P.M. VISTA DISC. SW. #7
8-7772-9576-5-3
1.) SW#: 78531
2.) SW#: 78532
3.) A14106-1
B16345-1
C16346-1
FUSE 3# @ 80 "K"
8-7772-9576-3-7
4.) A14590-1
B14544-1
C14545-1
FUSE 3# @ 80 "K"

P.M. DISC. SW# 6	
GRID# 8-7772-9871-5-3	
COMPARTMENT 1	COMPARTMENT 2
SW.#A957360 8-7872-9871-1-1	SW.#A957361 8-7772-9871-2-9
NORTH TO VISTA 8	SOUTH TO VISTA #5
COMPARTMENT 4	COMPARTMENT 3
A15963-4 B15964-6 C15965-4 FUSE 3# 80 "E" 8-7772-9871-4-5	A15966-1 B15967-1 C15968-1 FUSE 3# @ 80 "E" 8-7772-9871-3-7

P.M. VISTA DISC. SW. #5
8-7772-9765-5-1
1.) SW#: 78535
2.) SW#: 78536
3.) A14539-1
B14540-1
C14541-1
FUSE 3# @ 80 "K"
8-7772-9765-3-4
4.) A14590-8
B14544-12
C14545-4
FUSE 3# @ 80 "K"
8-7772-9765-4-2



REFERENCE DWG's

18B8R2 18B5S4
18B8R3
18B8R4
19B2S3

TWNP: 43 RING: 51 SEC: 22 QTR: _____

PLOT DATE: 11/25/2020 PLOT TIME: 4:20:12 PM CAD NAME: JGO

AS-BUILT COPY

AS-BUILT CREW PRINT

Easement? YES ☐ NO ☐

Survey/Stake? YES ☐ NO ☐

Work with SMO? YES ☐ NO ☐

Tree Work? YES ☐ NO ☐

Designer/Stake? YES ☐ NO ☐

CT/Special Mtr? YES ☐ NO ☐

Map Posting? YES ☒ NO ☐

Trench Feet

Duct Bank Feet

City

DR. DIST.

COUNTY AIR

STATE RD

FAA

WMD

RR XING

COUNTY RD.

TRANS.

Posted by

Telephone Request? YES ☐ NO ☐

CATV Request? YES ☐ NO ☐

DESIGNED BY

Gonzalo Orellana

DRAWN BY

JGO00AR4

DATE

5/4/20

MAP NO.

U-0301

DWG NO.

18B8S1

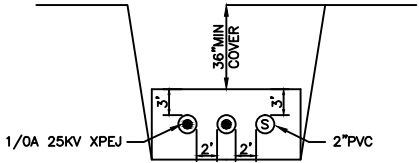
WR: 6412974

IWR: D064-12-974

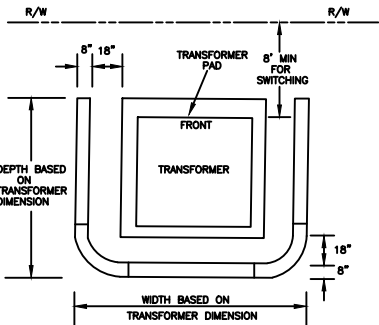
ATTENTION
PLEASE PROVIDE STREET ADDRESSES
FOR THIS AREA.

The location and existence of any facilities may not be relied upon by the supplier in responding to a bid or in complying with any contract. Supplier is responsible for evaluating site conditions both above and below ground including underground facility locations.

DBC#2
ALL FPL UNDERGROUND FACILITIES MUST MAINTAIN MINIMUM OF 1FT
HORIZONTAL OR VERTICAL CLEARANCE FROM ALL OTHER UTILITIES.
GAS REQUIRES A MINIMUM OF 3FT HORIZONTAL OR VERTICAL CLEARANCE
S REPRESENTS A SPARE DUCT

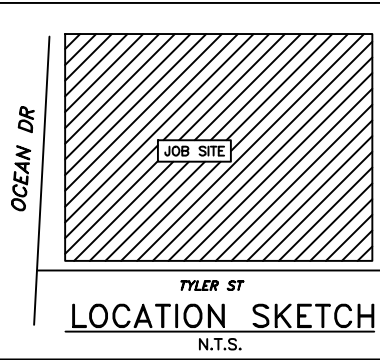


NOTE ALL DUCT MUST MAINTAIN A MINIMUM CLEARANCE OF 3"
FROM EDGE OF CONCRETE AND A MINIMUM
OF 2" FROM OTHER DUCT WITHIN THE DUCK BANK



SET PMTX 5' SOUTH OF NORTH R/W OF FILLMORE ST.
& 17' EAST OF EAST R/W OF OCEAN DR

MATCH LINE SEE 19B2R12



CONSTRUCTION NOTES - WR# 6412974
REQUIRED DRAWINGS
FOR CONSTRUCTION NOTES SEE DWG# JS6412974-0
UTILITY CONTACT LIST
CALL SUNSHINE 1-800-432-4770

Ground Rod Information		
Location	Feet of Ground Rod Installed	Resistance (Ohms)

ATTENTION
ROW AGREEMENT

IMPORTANT:
THE UNDERGROUND FACILITIES AND ASSOCIATED EQUIPMENT ARE IN THE RIGHT OF WAY DUE TO SPECIAL REQUEST BY THE LOCAL GOVERNMENT AGENCY AND ARE COVERED BY SPECIAL AGREEMENT WITH THE LOCAL GOVERNMENT. SHOULD THE LOCAL GOVERNMENT OR OTHER RIGHT OF WAY REQUIRE FPL TO RELOCATE, ADJUST OR REARRANGE ANY OF THESE FACILITIES, AS THEY MAY EXIST INITIALLY OR LATER BE MODIFIED, UPGRADED, OR OTHERWISE ALTERED, THE LOCAL GOVERNMENT SHALL PROVIDE FPL WITH A SUBSTITUTE LOCATION, INCLUDING ANY EASEMENTS THAT MAY BE NECESSARY, AND PAY ANY COSTS FOR THE RELOCATION, ADJUSTMENT, OR REARRANGEMENT. THE LOCAL GOVERNMENT SHALL ALSO REIMBURSE FPL FOR ANY COSTS TO LOCATE, EXPOSE PROTECT OR SUPPORT THE FACILITIES, IN THE EVENT OF FUTURE CONSTRUCTION OR EXCAVATION IN CLOSE PROXIMITY TO THE FACILITIES. REQUEST A COPY OF THE RIGHT OF WAY AGREEMENT FROM DOC FILES/GO FOR FURTHER DETAILS.

REFERENCE DWG's

19B2R12 19B2R15
19B2R6
19B2R10
19B2S3
19B2PP8

TWNP:51_ RING:42 SEC:13 QTR:0

DESIGNER PLEASE VERIFY INFORMATION

MATCH LINE SEE 19B2R10

AS-BUILT COPY		AS-BUILT CREW PRINT	
Initials	Cert. Date	Foreman's Signature	Date
Job CERTIFIED COMPLETED as shown on this AS-BUILT print. Material changes shown on ROS.			
Supervisor's Signature		Date	
All required ground rods Have been driven & verified to be within FPL standards. Values are shown at all locations.			
Foreman's Signature		Date	

Easement?	YES <input type="checkbox"/> NO <input type="checkbox"/>	Survey/Stake?	YES <input type="checkbox"/> NO <input type="checkbox"/>	Work with SMO?	YES <input type="checkbox"/> NO <input type="checkbox"/>
Tree Work?	YES <input type="checkbox"/> NO <input type="checkbox"/>	Designer/Stake?	YES <input type="checkbox"/> NO <input type="checkbox"/>	CT/Special Mtr?	YES <input type="checkbox"/> NO <input type="checkbox"/>
Map Posting?	YES <input checked="" type="checkbox"/> NO <input type="checkbox"/>	Trench Feet	Duct Bank Feet		
EING RECORD	CITY X	DR. DIST.	COUNTY AIR	STATE RD	FAA
	WMD	RR XING	COUNTY RD.	TRANS.	
Posted by	Telephone Request?		YES <input type="checkbox"/> NO <input type="checkbox"/>	CATV Request?	YES <input type="checkbox"/> NO <input type="checkbox"/>

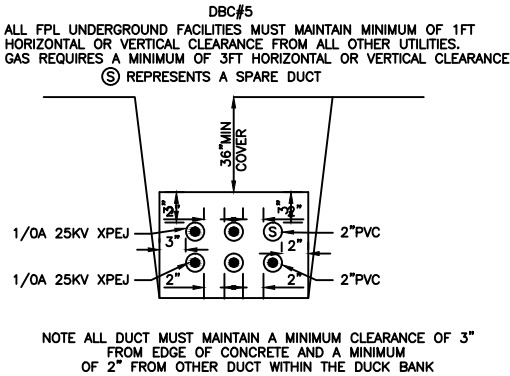
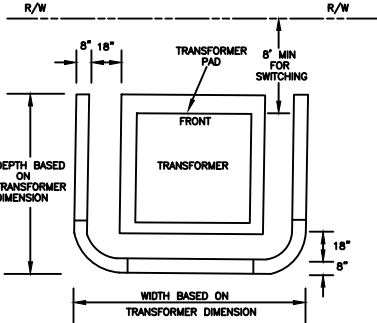
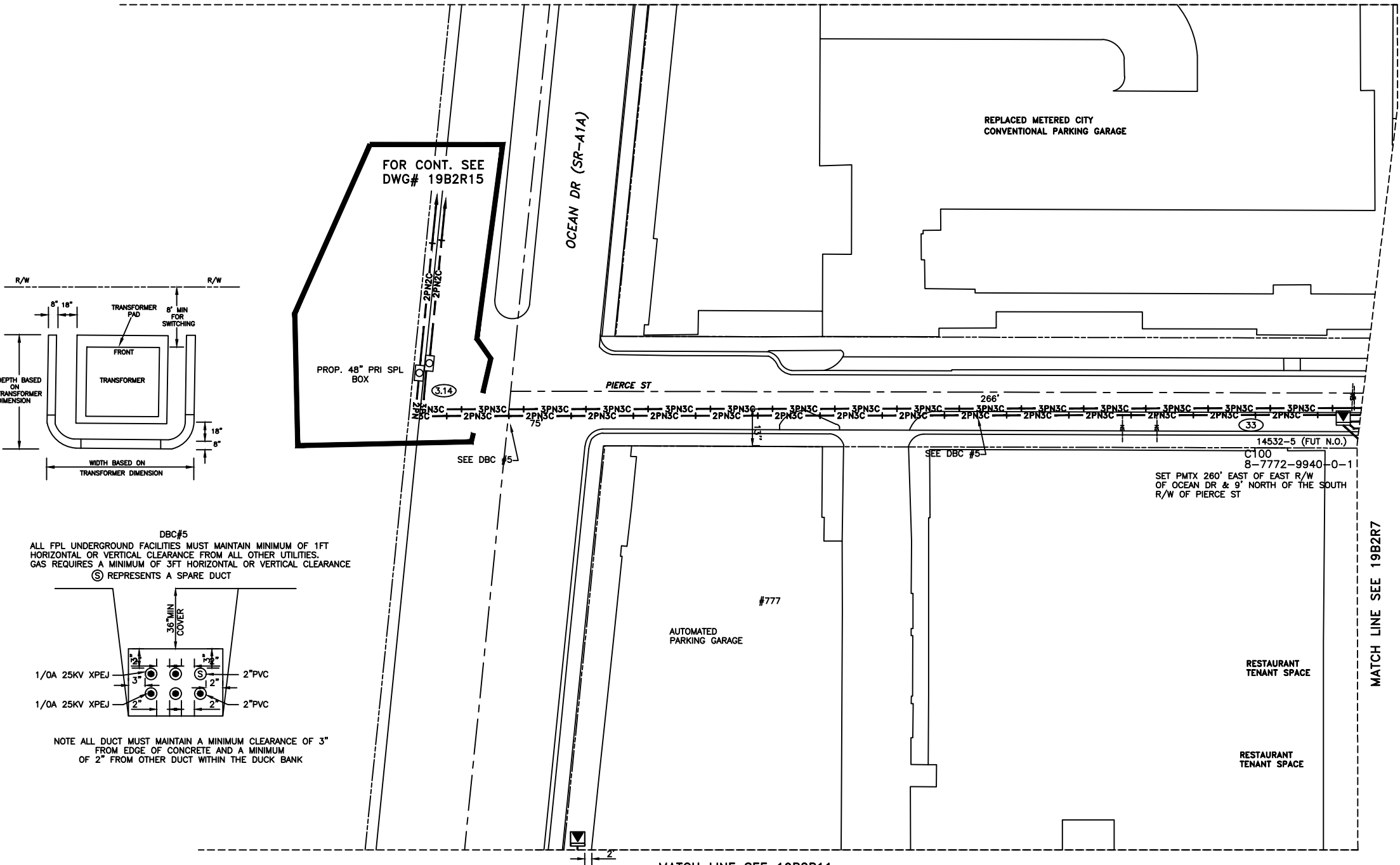
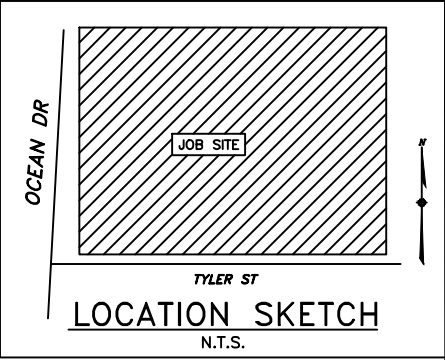


DESIGNED BY	K. BRASHEARS
DRAWN BY	T. COLLINS
DATE	09/21/17
MAP NO.	U-0298
0 10 20 40 FEET	

W/k SB HOLLYWOOD BEACH CONVERSION 320 TYLER ST HOLLYWOOD/BROWARD CNTY, FL	
DWG NO.	19B2R11
WR:6412974	IWR:D064-12-974

6412974	1	09/21/17	PULL FDR & PRI CBL & INSTALL DEVICES TO SVC HOLLYWOOD CONVERSION
3333799	0	08/24/09	PRELIMINARY BACKGROUND
ASBUILT	AUTH NO.	NO.	DATE

REVISION



CONSTRUCTION NOTES -- WR# 6412974
REQUIRED DRAWINGS
FOR CONSTRUCTION NOTES SEE DWG# JS6412974-0
UTILITY CONTACT LIST
CALL SUNSHINE 1-800-432-4770

Ground Rod Information		
Location	Feet of Ground Rod Installed	Resistance (Ohms)

The location and existence of any facilities may not be relied upon by the supplier in responding to a bid or in complying with any contract. Supplier is responsible for evaluating site conditions both above and below ground including underground facility locations.


ATTENTION
ROW AGREEMENT

IMPORTANT:
THE UNDERGROUND FACILITIES AND ASSOCIATED EQUIPMENT ARE IN THE RIGHT OF WAY DUE TO SPECIAL REQUEST BY THE LOCAL GOVERNMENT AGENCY AND ARE COVERED BY SPECIAL AGREEMENT WITH THE LOCAL GOVERNMENT. SHOULD THE LOCAL GOVERNMENT OR OTHER RIGHT OF WAY REQUIRE FPL TO RELOCATE, ADJUST OR REARRANGE ANY OF THESE FACILITIES, AS THEY MAY EXIST INITIALLY OR LATER BE MODIFIED, UPGRADED, OR OTHERWISE ALTERED, THE LOCAL GOVERNMENT SHALL PROVIDE FPL WITH A SUBSTITUTE LOCATION, INCLUDING ANY EASEMENTS THAT MAY BE NECESSARY, AND PAY ANY COSTS FOR THE RELOCATION, ADJUSTMENT, OR REARRANGEMENT. THE LOCAL GOVERNMENT SHALL ALSO REIMBURSE FPL FOR ANY COSTS TO LOCATE, EXPOSE PROTECT OR SUPPORT THE FACILITIES, IN THE EVENT OF FUTURE CONSTRUCTION OR EXCAVATION IN CLOSE PROXIMITY TO THE FACILITIES. REQUEST A COPY OF THE RIGHT OF WAY AGREEMENT FROM DOC FILES/GO FOR FURTHER DETAILS.

REFERENCE DWG's

19B2R13 19B2R15
19B2R7
19B2R11
19B2S3
19B2PP8

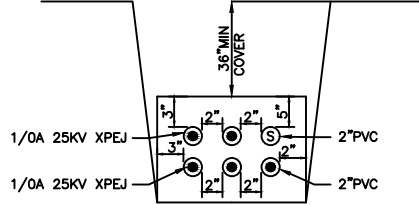
TWNP: 51_ RING: 42 SEC: 13 QTR: 0

				AS-BUILT COPY		AS-BUILT CREW PRINT		Easement? YES <input type="checkbox"/> NO <input type="checkbox"/>		Survey/Stake? YES <input type="checkbox"/> NO <input type="checkbox"/>		Work with SMO? YES <input type="checkbox"/> NO <input type="checkbox"/>			DESIGNED BY		K. BRASHEARS		W/A: SB HOLLYWOOD BEACH CONVERSION 320 TYLER ST HOLLYWOOD/BROWARD CNTY, FL	
12/10/16	5450075	4	11/16/16	RM FUSE, CBL & TX		Initials Cert. Date Foreman's Signature Date		Tree Work? YES <input type="checkbox"/> NO <input type="checkbox"/>		Designer/Stake? YES <input type="checkbox"/> NO <input type="checkbox"/>		CT/Special Mtr? YES <input type="checkbox"/> NO <input type="checkbox"/>			DRAWN BY		T. COLLINS			
	5344350	3	02/21/14	INSTALL RADIAL TO SERVICE COSTA HOLLYWOOD HOTEL		Job CERTIFIED COMPLETED as shown on this AS-BUILT print. Material changes shown on ROS.		Map Posting? YES <input checked="" type="checkbox"/> NO <input type="checkbox"/>		Trench Feet		Duct Bank Feet			DATE		09/21/17			
	5344226	2	02/21/14	REPLAT BACKGROUND TO SERVICE COSTA HOLLYWOOD HOTEL				Supervisor's Signature Date		CITY X DR. DIST. COUNTY AIR STATE RD FAA		WMD RR XING COUNTY RD. TRANSM.			MAP NO.		U-0298			
03/07/13	3333799	0	08/24/09	PRELIMINARY BACKGROUND		All required ground rods Have been driven & verified to be within FPL standards. Values are shown at all locations.		Permit Required		Telephone Request? YES <input type="checkbox"/> NO <input type="checkbox"/>		CATV Request? YES <input type="checkbox"/> NO <input type="checkbox"/>			0 10 20 40 FEET		DWG. NO.		19B2R12	
ASBUILT	AUTH NO.	NO.	DATE	REVISION		Foreman's Signature Date											WR: 6412974 IWR: D064-12 -974			

ATTENTION
ROW AGREEMENT

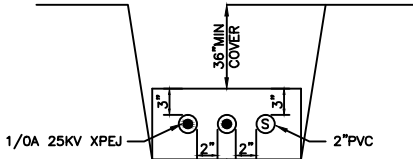
IMPORTANT:
THE UNDERGROUND FACILITIES AND ASSOCIATED EQUIPMENT ARE IN THE RIGHT OF WAY DUE TO SPECIAL REQUEST BY THE LOCAL GOVERNMENT AGENCY AND ARE COVERED BY SPECIAL AGREEMENT WITH THE LOCAL GOVERNMENT. SHOULD THE LOCAL GOVERNMENT OR OTHER RIGHT OF WAY REQUIRE FPL TO RELOCATE, ADJUST OR REARRANGE ANY OF THESE FACILITIES, AS THEY MAY EXIST INITIALLY OR LATER BE MODIFIED, UPGRADED, OR OTHERWISE ALTERED, THE LOCAL GOVERNMENT SHALL PROVIDE FPL WITH A SUBSTITUTE LOCATION, INCLUDING ANY EASEMENTS THAT MAY BE NECESSARY, AND PAY ANY COSTS FOR THE RELOCATION, ADJUSTMENT, OR REARRANGEMENT. THE LOCAL GOVERNMENT SHALL ALSO REIMBURSE FPL FOR ANY COSTS TO LOCATE, EXPOSE, PROTECT OR SUPPORT THE FACILITIES, IN THE EVENT OF FUTURE CONSTRUCTION OR EXCAVATION IN CLOSE PROXIMITY TO THE FACILITIES. REQUEST A COPY OF THE RIGHT OF WAY AGREEMENT FROM DOC FILES/GO FOR FURTHER DETAILS.

DBC#5
ALL FPL UNDERGROUND FACILITIES MUST MAINTAIN MINIMUM OF 1FT HORIZONTAL OR VERTICAL CLEARANCE FROM ALL OTHER UTILITIES. GAS REQUIRES A MINIMUM OF 3FT HORIZONTAL OR VERTICAL CLEARANCE
⑤ REPRESENTS A SPARE DUCT



NOTE ALL DUCT MUST MAINTAIN A MINIMUM CLEARANCE OF 3" FROM EDGE OF CONCRETE AND A MINIMUM OF 2" FROM OTHER DUCT WITHIN THE DUCK BANK

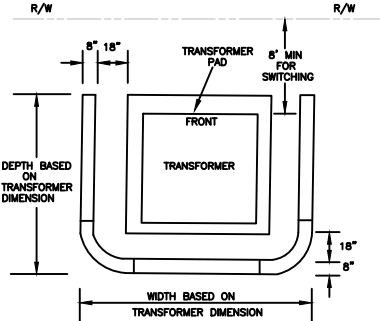
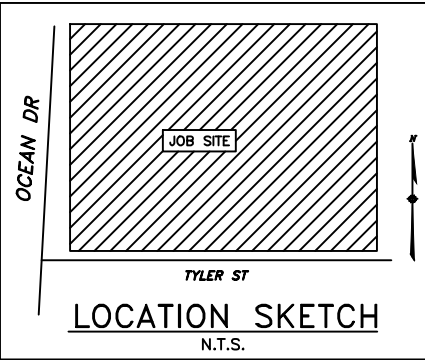
DBC#2
ALL FPL UNDERGROUND FACILITIES MUST MAINTAIN MINIMUM OF 1FT HORIZONTAL OR VERTICAL CLEARANCE FROM ALL OTHER UTILITIES. GAS REQUIRES A MINIMUM OF 3FT HORIZONTAL OR VERTICAL CLEARANCE
⑤ REPRESENTS A SPARE DUCT



NOTE ALL DUCT MUST MAINTAIN A MINIMUM CLEARANCE OF 3" FROM EDGE OF CONCRETE AND A MINIMUM OF 2" FROM OTHER DUCT WITHIN THE DUCK BANK

P.M. VISTA DISC. SW# 4			
GRID# 8-7772-9646-5-0			
COMPARTMENT 1	COMPARTMENT 2	COMPARTMENT 3	COMPARTMENT 4
SW.# 78540 8-7772-9646-1-7	SW.# 78541 8-7772-9646-2-5	A(FUT) B14531-1 C14532-1 FUSE 3# @ 80 "K" 8-7772-9646-3-3	A14539-8 B14540-10 C(FUT) FUSE 3# @ 80 "K" 8-7772-9646-4-1
SOUTH TO PMDS# 3	NORTH TO PMDS# 4.5		

☐ INACCESSIBLE ☒ 13KV ☐ FUTURE 23KV ☐ 23KV ☒ SALT SPRAY ☐ NULL



CONSTRUCTION NOTES - WR# 6412974

REQUIRED DRAWINGS
FOR CONSTRUCTION NOTES SEE DWG# JS6412974-0
UTILITY CONTACT LIST
CALL SUNSHINE 1-800-432-4770

Ground Rod Information		
Location	Feet of Ground Rod Installed	Resistance (Ohms)

The location and existence of any facilities may not be relied upon by the supplier in responding to a bid or in complying with any contract. Supplier is responsible for evaluating site conditions both above and below ground including underground facility locations.

REFERENCE DWG's

18B8R14 19B2R14
19B2R8
19B2R12
18B8PP4
19B2S3

TWNP:51_ RING:42 SEC:13 QTR:0

PLOT DATE: 5/5/2020 PLOT TIME: 2:34:42 PM CAD NAME: JGO

	6412974	4	09/21/17	PULL FDR & PRI CBL & INSTALL DEVICES TO SVC HOLLYWOOD CONVERSION
	5344226	3	02/21/14	REPLAT BACKGROUND TO SERVICE COSTA HOLLYWOOD HOTEL
03/07/13	3333799	2	09/10/12	UPDATE AS-BUILT CHANGES
06/22/12	3333799	1	10/08/09	PRELIMINARY RE-DESIGN
06/22/12	3333799	0	08/24/09	PRELIMINARY BACKGROUND
ASBUILT	AUTH NO.	NO.	DATE	REVISION

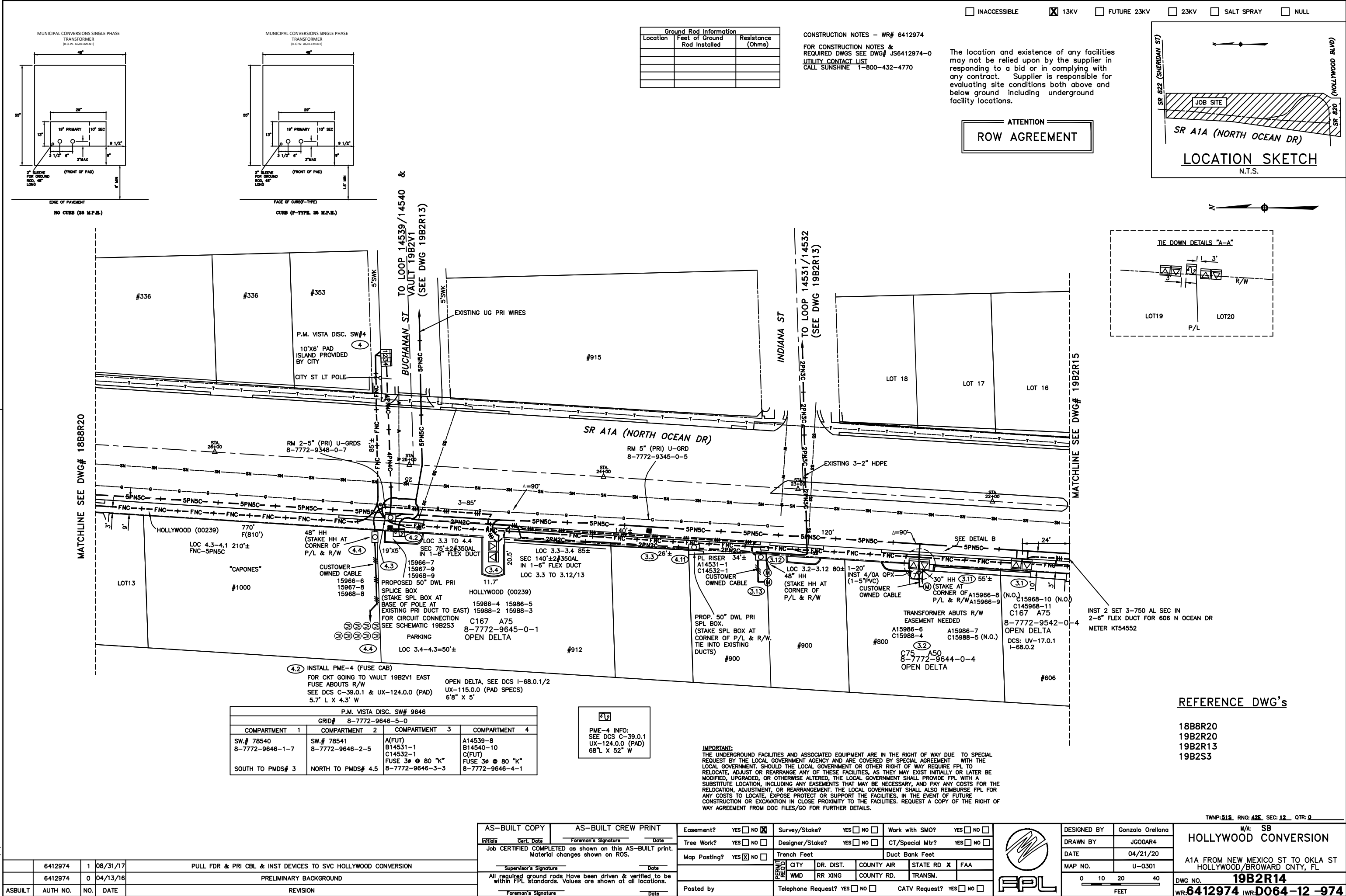
AS-BUILT COPY		AS-BUILT CREW PRINT	
Initials	Cert. Date	Foreman's Signature	Date
Job CERTIFIED COMPLETED as shown on this AS-BUILT print. Material changes shown on ROS.			
Supervisor's Signature		Date	
All required ground rods Have been driven & verified to be within FPL standards. Values are shown at all locations.			
Foreman's Signature		Date	

Easement?	YES <input type="checkbox"/> NO <input type="checkbox"/>	Survey/Stake?	YES <input type="checkbox"/> NO <input type="checkbox"/>	Work with SMO?	YES <input type="checkbox"/> NO <input type="checkbox"/>
Tree Work?	YES <input type="checkbox"/> NO <input type="checkbox"/>	Designer/Stake?	YES <input type="checkbox"/> NO <input type="checkbox"/>	CT/Special Mtr?	YES <input type="checkbox"/> NO <input type="checkbox"/>
Map Posting?	YES <input checked="" type="checkbox"/> NO <input type="checkbox"/>	Trench Feet		Duct Bank Feet	
CITY X		DR. DIST.	COUNTY AIR	STATE RD	FAA
WMD		RR XING	COUNTY RD.	TRANS.	
Posted by		Telephone Request?	YES <input type="checkbox"/> NO <input type="checkbox"/>	CATV Request?	YES <input type="checkbox"/> NO <input type="checkbox"/>



DESIGNED BY	K. BRASHEARS
DRAWN BY	T. COLLINS
DATE	09/21/17
MAP NO.	U-0298
0 10 20 40 FEET	

HOLLYWOOD BEACH CONVERSION	
320 TYLER ST HOLLYWOOD/BROWARD CNTY, FL	
DWG NO.	19B2R13
WR#	6412974 IWR# D064-12-974

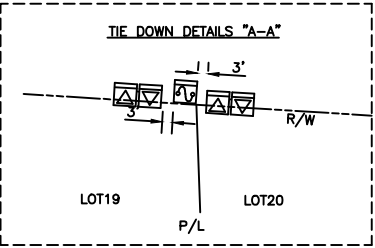
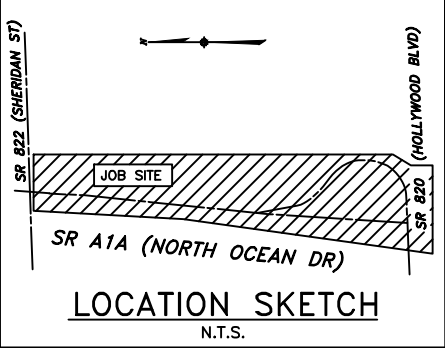


Ground Rod Information		
Location	Feet of Ground Rod Installed	Resistance (Ohms)

CONSTRUCTION NOTES - WR# 6412974
FOR CONSTRUCTION NOTES & REQUIRED DWGS SEE DWG# JS6412974-0
UTILITY CONTACT LIST
CALL SUNSHINE 1-800-432-4770

The location and existence of any facilities may not be relied upon by the supplier in responding to a bid or in complying with any contract. Supplier is responsible for evaluating site conditions both above and below ground including underground facility locations.

ATTENTION
ROW AGREEMENT



REFERENCE DWG's

18B8R20
19B2R20
19B2R13
19B2S3

TWNP: 51S, RING: 42E, SEC: 12, QTR: 0

AS-BUILT	AUTH NO.	NO.	DATE	REVISION
	6412974	1	08/31/17	PULL FDR & PRI CBL & INST DEVICES TO SVC HOLLYWOOD CONVERSION
	6412974	0	04/13/16	PRELIMINARY BACKGROUND

AS-BUILT COPY		AS-BUILT CREW PRINT	
Initials	Cert. Date	Foreman's Signature	Date
Job CERTIFIED COMPLETED as shown on this AS-BUILT print. Material changes shown on ROS.			
Supervisor's Signature	Date		
All required ground rods have been driven & verified to be within FPL standards. Values are shown at all locations.			
Foreman's Signature	Date		

Easement?	YES <input type="checkbox"/> NO <input checked="" type="checkbox"/>	Survey/Stake?	YES <input type="checkbox"/> NO <input type="checkbox"/>	Work with SMO?	YES <input type="checkbox"/> NO <input type="checkbox"/>
Tree Work?	YES <input type="checkbox"/> NO <input type="checkbox"/>	Designer/Stake?	YES <input type="checkbox"/> NO <input type="checkbox"/>	CT/Special Mtr?	YES <input type="checkbox"/> NO <input type="checkbox"/>
Map Posting?	YES <input checked="" type="checkbox"/> NO <input type="checkbox"/>	Trench Feet		Duct Bank Feet	
		CITY	DR. DIST.	COUNTY AIR	STATE RD X
		WMD	RR XING	COUNTY RD.	TRANS.
Posted by		Telephone Request?	YES <input type="checkbox"/> NO <input type="checkbox"/>	CATV Request?	YES <input type="checkbox"/> NO <input type="checkbox"/>

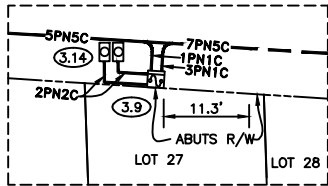


DESIGNED BY	Gonzalo Orellana
DRAWN BY	JG00AR4
DATE	04/21/20
MAP NO.	U-0301

M/A: SB	
HOLLYWOOD CONVERSION	
A1A FROM NEW MEXICO ST TO OKLA ST HOLLYWOOD/BROWARD CNTY, FL	
DWG NO.	19B2R14
WR: 6412974	IWR: D064-12-974

Ground Rod Information		
Location	Feet of Ground Rod Installed	Resistance (Ohms)

The location and existence of any facilities may not be relied upon by the supplier in responding to a bid or in complying with any contract. Supplier is responsible for evaluating site conditions both above and below ground including underground facility locations.

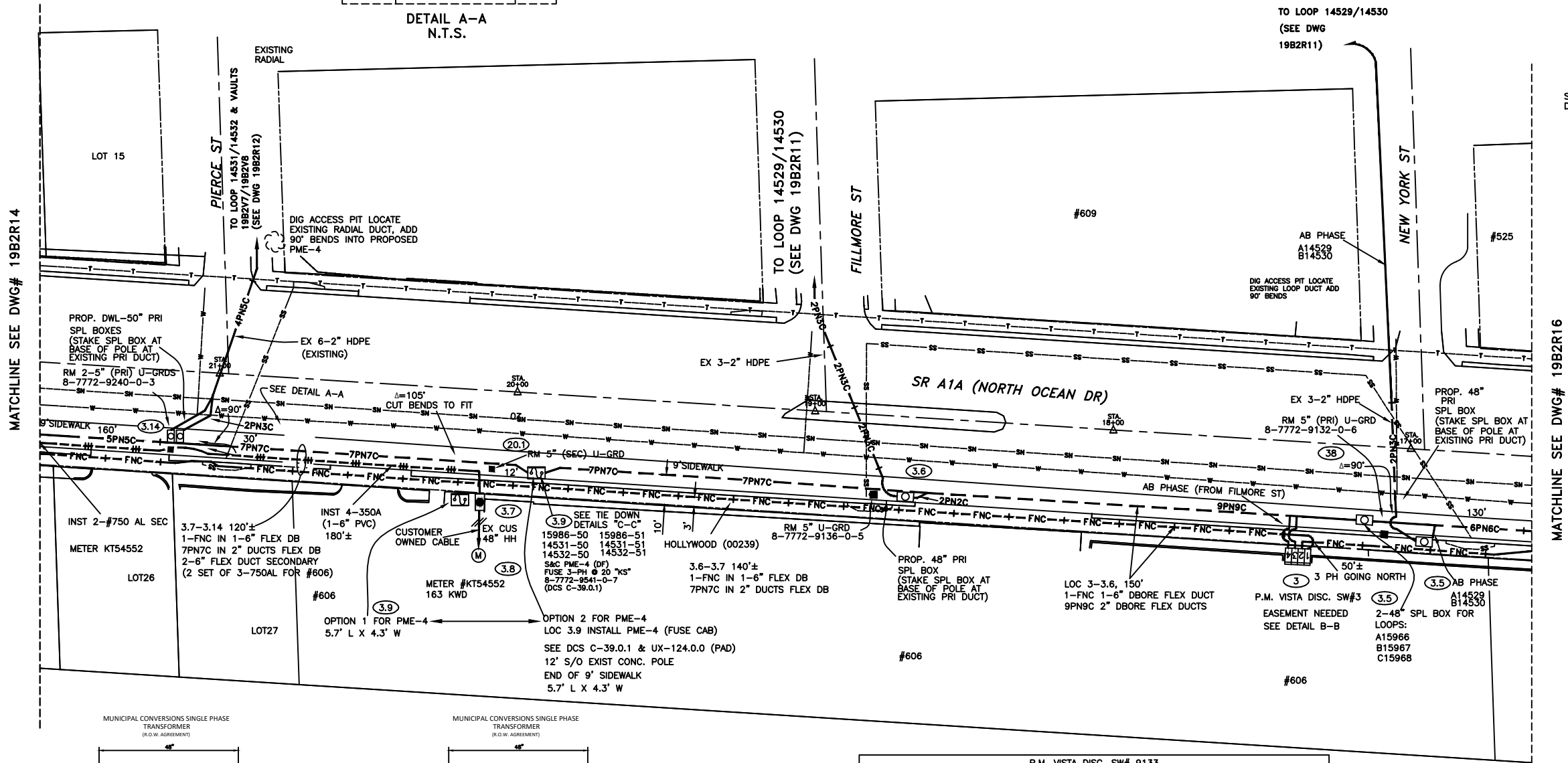
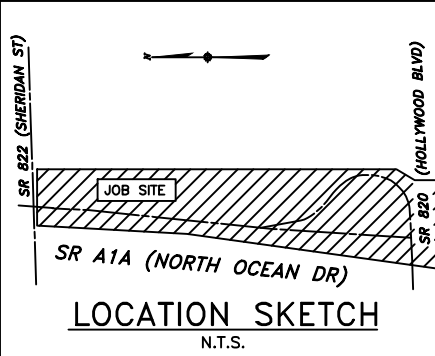


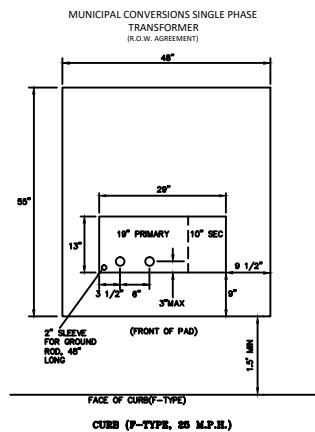
ATTENTION
ROW AGREEMENT

CONSTRUCTION NOTES - WR# 6412974

FOR CONSTRUCTION NOTES &
REQUIRED DWGS SEE DWG# JS6412974-0
UTILITY CONTACT LIST
CALL SUNSHINE 1-800-432-4770

IMPORTANT:
THE UNDERGROUND FACILITIES AND ASSOCIATED EQUIPMENT ARE IN THE RIGHT OF WAY DUE TO SPECIAL REQUEST BY THE LOCAL GOVERNMENT AGENCY AND ARE COVERED BY SPECIAL AGREEMENT WITH THE LOCAL GOVERNMENT. SHOULD THE LOCAL GOVERNMENT OR OTHER RIGHT OF WAY REQUIRE FPL TO RELOCATE, ADJUST OR REARRANGE ANY OF THESE FACILITIES, AS THEY MAY EXIST INITIALLY OR LATER BE MODIFIED, UPGRADED, OR OTHERWISE ALTERED, THE LOCAL GOVERNMENT SHALL PROVIDE FPL WITH A SUBSTITUTE LOCATION, INCLUDING ANY EASEMENTS THAT MAY BE NECESSARY, AND PAY ANY COSTS FOR THE RELOCATION, ADJUSTMENT, OR REARRANGEMENT. THE LOCAL GOVERNMENT SHALL ALSO REIMBURSE FPL FOR ANY COSTS TO LOCATE, EXPOSE, PROTECT OR SUPPORT THE FACILITIES, IN THE EVENT OF FUTURE CONSTRUCTION OR EXCAVATION IN CLOSE PROXIMITY TO THE FACILITIES. REQUEST A COPY OF THE RIGHT OF WAY AGREEMENT FROM DOC FILES/GO FOR FURTHER DETAILS.



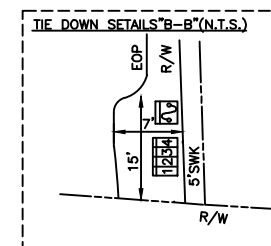
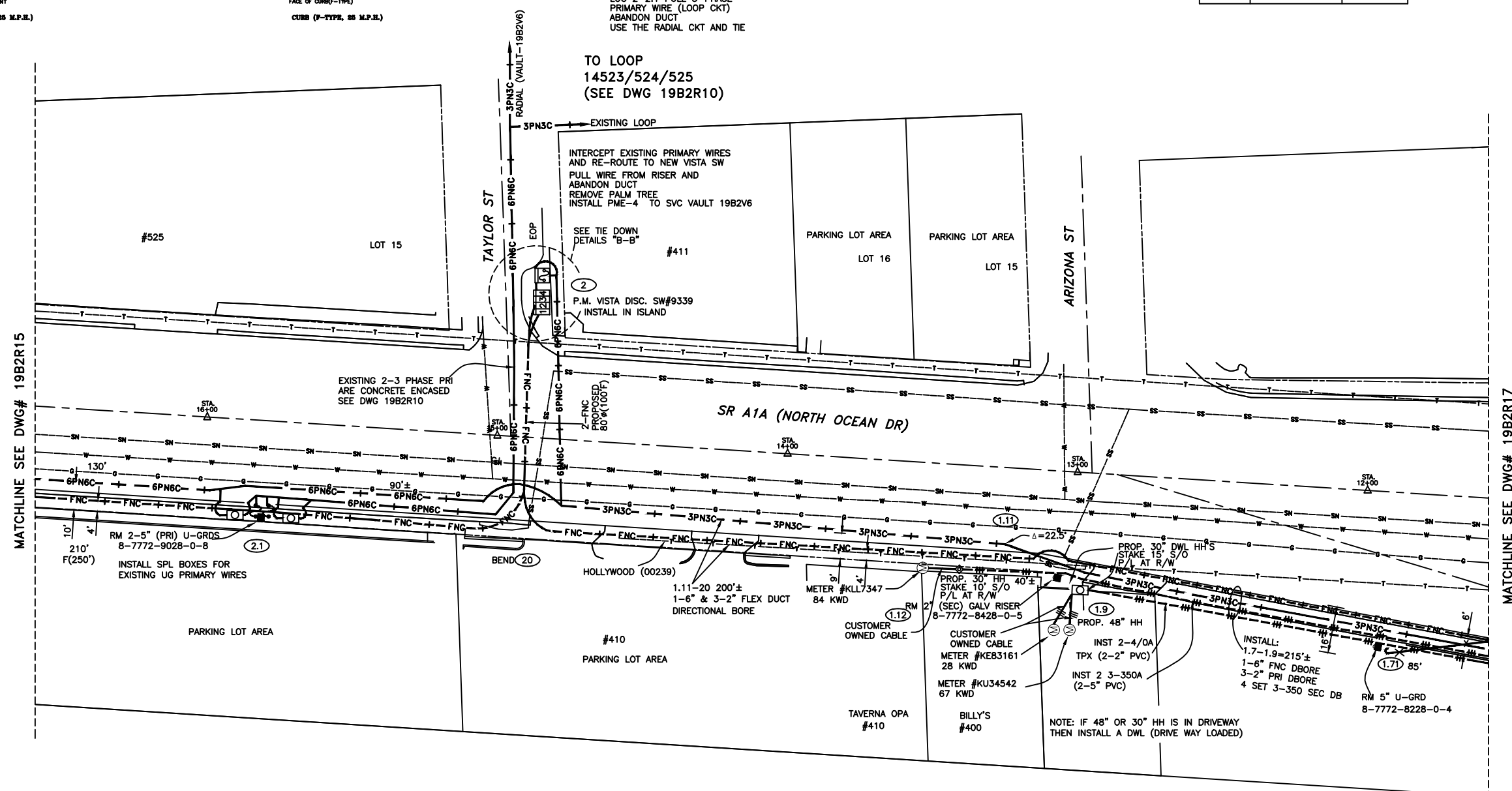
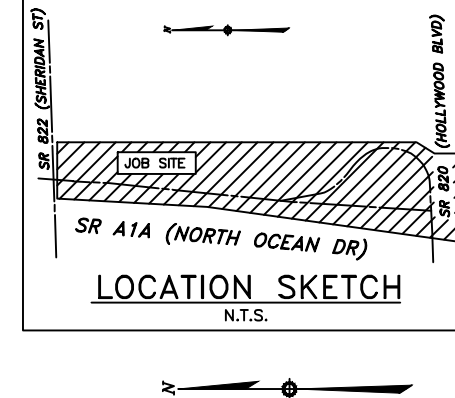


ATTENTION
ROW AGREEMENT

CONSTRUCTION NOTES - WR# 6412974
FOR CONSTRUCTION NOTES &
REQUIRED DWGS SEE DWG# JS6412974-0
UTILITY CONTACT LIST
CALL SUNSHINE 1-800-432-4770

The location and existence of any facilities may not be relied upon by the supplier in responding to a bid or in complying with any contract. Supplier is responsible for evaluating site conditions both above and below ground including underground facility locations.

Ground Rod Information		
Location	Feet of Ground Rod Installed	Resistance (Ohms)



REFERENCE DWG's

19B2R15
19B2R17
19B2R10
19B2S3

P.M. VISTA DISC. SW# 9339			
GRID# 8-7772-9339-5-9			
COMPARTMENT 1	COMPARTMENT 2	COMPARTMENT 3	COMPARTMENT 4
SW.#78544 8-7772-9339-1-6	SW.#78545 8-7772-9339-2-4	A14523-1 B14524-1 C14525-1 FUSE 3# 80 "K" 8-7772-9339-3-2	A14529-12 B14560-18 C15988-10 FUSE 3# 80 "K" 8-7772-9339-4-1
SOUTH TO PMDS# 1.5	NORTH TO PMDS# 3		

IMPORTANT: THE UNDERGROUND FACILITIES AND ASSOCIATED EQUIPMENT ARE IN THE RIGHT OF WAY DUE TO SPECIAL REQUEST BY THE LOCAL GOVERNMENT AGENCY AND ARE COVERED BY SPECIAL AGREEMENT WITH THE LOCAL GOVERNMENT. SHOULD THE RIGHT OF WAY OR OTHER RIGHT OF WAY REQUIRE FPL TO RELOCATE, ADJUST OR REARRANGE ANY OF THESE FACILITIES, AS THEY MAY EXIST INSTANTLY OR LATER BE MODIFIED, UPGRADED, OR OTHERWISE ALTERED, THE LOCAL GOVERNMENT SHALL PROVIDE FPL WITH A COPY OF THE LOCAL GOVERNMENT'S REQUEST FOR RELOCATION, ADJUSTMENT, OR REARRANGEMENT. FOR THE RELOCATION, ADJUSTMENT, OR REARRANGEMENT, THE LOCAL GOVERNMENT SHALL ALSO REIMBURSE FPL FOR ANY COSTS TO LOCATE, UPGRADE/PROTECT OR SUPPORT THE FACILITIES, IN THE EVENT OF FUTURE CONSTRUCTION OR EXCAVATION IN CLOSE PROXIMITY TO THE FACILITIES. REQUEST A COPY OF THE RIGHT OF WAY AGREEMENT FROM DOC FILES/GO FOR FURTHER DETAILS.

	6412974	1	08/31/17	PULL FDR & PRI CBL & INST DEVICES TO SVC HOLLYWOOD CONVERSION
	6412974	0	04/13/16	PRELIMINARY BACKGROUND
ASBUILT	AUTH NO.	NO.	DATE	REVISION

AS-BUILT COPY		AS-BUILT CREW PRINT	
<u>Initials</u>	<u>Cert. Date</u>	<u>Foreman's Signature</u>	<u>Date</u>
Job CERTIFIED COMPLETED as shown on this AS-BUILT print Material changes shown on ROS.			
<u>Supervisor's Signature</u>		<u>Date</u>	
All required ground rods Have been driven & verified to be within FPL standards. Values are shown at all locations.			
<u>Foreman's Signature</u>		<u>Date</u>	

Easement?	YES <input type="checkbox"/> NO <input checked="" type="checkbox"/>	Survey/State?	YES <input type="checkbox"/> NO <input type="checkbox"/>	Work with SMO?	YES <input type="checkbox"/> NO <input type="checkbox"/>
Tree Work?	YES <input type="checkbox"/> NO <input type="checkbox"/>	Designer/State?	YES <input type="checkbox"/> NO <input type="checkbox"/>	CT/Special Mtr?	YES <input type="checkbox"/> NO <input type="checkbox"/>
Map Posting?	YES <input checked="" type="checkbox"/> NO <input type="checkbox"/>	Trench Feet		Duct Bank Feet	
	PERMITS REQUIRED	CITY	DR. DIST.	COUNTY AIR	STATE RD <input checked="" type="checkbox"/> FAA
		WMD	RR XING	COUNTY RD.	TRANSM.
Posted by		Telephone Request?	YES <input type="checkbox"/> NO <input type="checkbox"/>	CATV Request?	YES <input type="checkbox"/> NO <input type="checkbox"/>



DESIGNED BY	Gonzalo Orellana
DRAWN BY	JG00AR4
DATE	4/21/20
MAP NO.	U-0301

0 10 20 40
FET

w/c: SB	
HOLLYWOOD CONVERSION	
A1A FROM NEW MEXICO ST TO OKLA ST HOLLYWOOD/BROWARD CNTY, FL	
DWG NO. 19B2R16	
W/P: 6412974	I/W: D064-12-974

TWNP: 51S RNG: 42E SEC: 12 QTR: 0

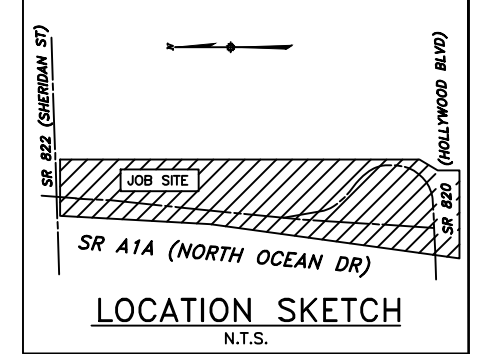
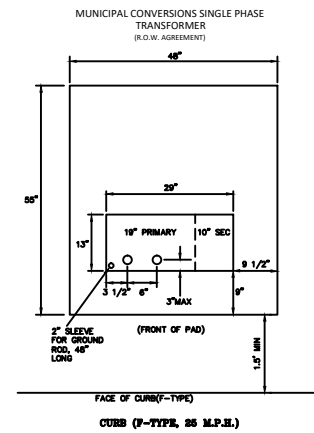
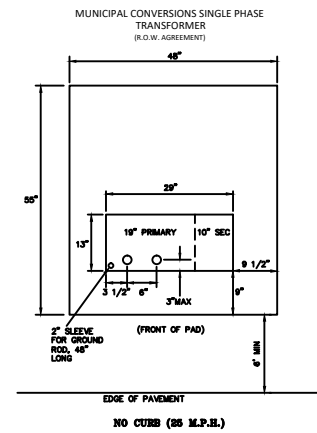
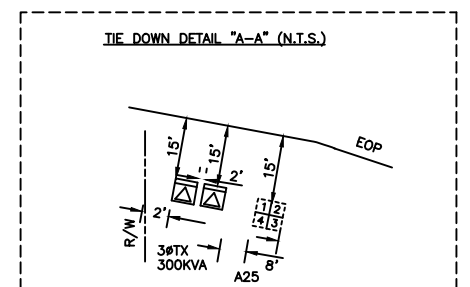
DWG NO.	19B2R16
WR- 6412974	WR- D064-12 -974

☐ INACCESSIBLE ☒ 13KV ☐ FUTURE 23KV ☐ 23KV ☒ SALT SPRAY ☐ NULL

CONSTRUCTION NOTES - WR# 6412974
FOR CONSTRUCTION NOTES &
REQUIRED DWGS SEE DWG# JS6412974-0
UTILITY CONTACT LIST
CALL SUNSHINE 1-800-432-4770

ATTENTION
ROW AGREEMENT

IMPORTANT: THE UNDERGROUND FACILITIES AND ASSOCIATED EQUIPMENT ARE IN THE RIGHT OF WAY DUE TO SPECIAL REQUEST BY THE LOCAL GOVERNMENT AGENCY AND ARE COVERED BY SPECIAL AGREEMENT WITH THE LOCAL GOVERNMENT. SHOULD THE LOCAL GOVERNMENT OR OTHER RIGHT OF WAY REQUIRE FPL TO RELOCATE, ADJUST OR REARRANGE ANY OF THESE FACILITIES, AS THEY MAY EXIST INITIALLY OR LATER BE MODIFIED, UPGRADED, OR OTHERWISE ALTERED, THE LOCAL GOVERNMENT SHALL PROVIDE FPL WITH A RELOCATION LOCATION, INCLUDING ANY EASEMENTS THAT MAY BE NECESSARY, AND PAY ALL COSTS FOR THE RELOCATION, ADJUSTMENT, OR REARRANGEMENT. THE LOCAL GOVERNMENT SHALL ALSO REIMBURSE FPL FOR ANY COSTS TO LOCATE, EXPOSE PROTECT OR SUPPORT THE FACILITIES, IN THE EVENT OF FUTURE CONSTRUCTION OR EXCAVATION IN CLOSE PROXIMITY TO THE FACILITIES. REQUEST A COPY OF THE RIGHT OF WAY AGREEMENT FROM DOC FILES/GO FOR FURTHER DETAILS.

[illegible]

The location and existence of any facilities may not be relied upon by the supplier in responding to a bid or in complying with any contract. Supplier is responsible for evaluating site conditions both above and below ground including underground facility locations.

REFERENCE DWG's

19B2R16
JS6412974-18
19B2S3
19B2R9
19B2PP9

TWNP: 51S RNG: 42E SEC: 12 QTR: 0

HOLLYWOOD CONVERSION

A1A FROM NEW MEXICO ST TO OKLA ST
HOLLYWOOD/BROWARD CNTY, FL

DWG NO.	19B2R17
WR:	6412974 IWR:D064-12 -974

PLOT DATE: 12/8/2020 PLOT TIME: 12:35:41 PM CAD NAME: JGO

	6412974	1	08/31/17	PULL FDR & PRI CBL & INST DEVICES TO SVC HOLLYWOOD CONVERSION
	6412974	0	04/13/16	PRELIMINARY BACKGROUND
ASBUILT	AUTH NO.	NO.	DATE	REVISION

WARNING: GAS IN AREA

AS-BUILT COPY		AS-BUILT CREW PRINT	
Initials	Cert. Date	Foreman's Signature	Date
Job CERTIFIED COMPLETED as shown on this AS-BUILT print. Material changes shown on ROS.			
Supervisor's Signature		Date	
All required ground rods Have been driven & verified to be within FPL standards. Values are shown at all locations.			
Foreman's Signature		Date	

Easement?	YES <input type="checkbox"/>	NO <input type="checkbox"/>	Survey/Stake?	YES <input type="checkbox"/>	NO <input type="checkbox"/>	Work with SMO?	YES <input type="checkbox"/>	NO <input type="checkbox"/>
Tree Work?	YES <input type="checkbox"/>	NO <input type="checkbox"/>	Designer/Stake?	YES <input type="checkbox"/>	NO <input type="checkbox"/>	CT/Special Mtr?	YES <input type="checkbox"/>	NO <input type="checkbox"/>
Map Posting?	YES <input checked="" type="checkbox"/>	NO <input type="checkbox"/>	Trench Feet			Duct Bank Feet		
			<div style="border: 1px solid black; padding: 2px; text-align: center;"> <small>PERMIT REQUEST</small> </div>	CITY	DR. DIST.	COUNTY AIR	STATE RD	FAA
				WMD	RR XING	COUNTY RD.	TRANS.	
Posted by			Telephone Request? YES <input type="checkbox"/> NO <input type="checkbox"/>			CATV Request? YES <input type="checkbox"/> NO <input type="checkbox"/>		



DESIGNED BY	Gonzalo Orellana
DRAWN BY	JG00AR4
DATE	04/30/20
MAP NO.	U-0301

0 10 20 40
FEET

TWNP: 51S RNG: 42E SEC: 12 QTR: 0

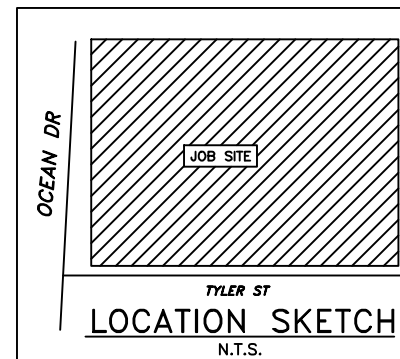
HOLLYWOOD CONVERSION

A1A FROM NEW MEXICO ST TO OKLA ST
HOLLYWOOD/BROWARD CNTY, FL

DWG NO.	19B2R17
WR:	6412974 IWR:D064-12 -974

P.M. VISTA DISC. SW# 1			
GRID# 8-7772-9020-5-1			
COMPARTMENT 4	COMPARTMENT 3	COMPARTMENT 2	COMPARTMENT 1
A14591-1 (T.O.) B14592-1 (RADP) A14593-1 (T.O.) FUSE B# @ 20A "E" 8-7772-9020-4-2	A14523-8 B14524-16 C14525-12 FUSE 3# @ 80A "E" 8-7772-9020-3-4	SW.#74445 8-7772-9020-2-6 SOUTH TO VISTA 431 #15 SW.#	SW.#74446 8-7772-9020-1-8 MANHOLE

☐ INACCESSIBLE ☒ 13KV ☐ FUTURE 23KV ☐ 23KV ☒ SALT SPRAY ☐ NULL



ATTENTION
ROW AGREEMENT

IMPORTANT: THE UNDERGROUND FACILITIES AND ASSOCIATED EQUIPMENT ARE IN THE RIGHT OF WAY DUE TO SPECIAL REQUEST BY THE LOCAL GOVERNMENT AGENCY AND ARE COVERED BY SPECIAL AGREEMENTS WITH THE LOCAL GOVERNMENT. SHOULD ANY CONFLICT, SHORTLY AFTER THE COMPLETION OF THE PROJECT, REQUIRE THE FPL TO RELOCATE, ADJUST OR REARRANGE ANY OF THESE FACILITIES, AS THEY MAY EXIST INITIALLY OR LATER BE MODIFIED, UPGRADED, OR OTHERWISE ALTERED, THE LOCAL GOVERNMENT SHALL PROVIDE FPL WITH A RELOCATION, ADJUSTMENT, OR REARRANGEMENT OF THE FACILITIES AT THE LOCAL GOVERNMENT'S EXPENSE. IF FOR THE RELOCATION, ADJUSTMENT, OR REARRANGEMENT, THE LOCAL GOVERNMENT SHALL ALSO REIMBURSE FPL FOR ANY COSTS TO LOCATE, EXPOSE, PROTECT OR SUPPORT THE FACILITIES. IN THE EVENT OF FUTURE RELOCATION OR EXPOSURE IN CLOSE PROXIMITY TO THE FACILITIES, REQUEST A COPY OF THE RIGHT OF WAY AGREEMENT FROM DOC FILES/GO FOR FURTHER DETAILS.

CONSTRUCTION NOTES - WR# 6412974

REQUIRED DRAWINGS
FOR CONSTRUCTION NOTES SEE DWG# JS6412974-0
UTILITY CONTACT LIST
CALL SUNSHINE 1-800-432-4770
LOC 0.8 WILL CONNECT/PULL NEW 3-1000AL CABLE
ON EXISTING 2-6" DUCT
SEE MH DWG 19B1M1 & 19B1PP1 FOR MORE DETAILS

Ground Rod Information		
Location	Feet of Ground Rod Installed	Resistance (Ohms)

The location and existence of any facilities may not be relied upon by the supplier in responding to a bid or in complying with any contract. Supplier is responsible for evaluating site conditions both above and below ground including underground facility locations.

REFERENCE DWG's

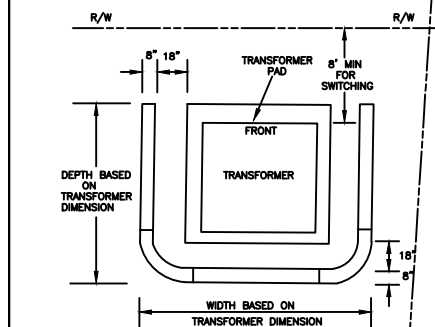
19B2R10 19B2M4
19B2R4 19B1M1
19B2S3 19B2PP9
19B2PP1 19B2R17
19B1PP1

M/A: SP

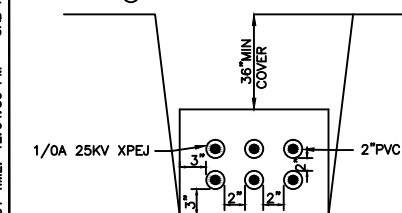
W/A: SB
HOLLYWOOD BEACH
CONVERSION

320 TYLER ST
HOLLYWOOD/BROWARD CNTY. FL

DWG NO.	19B2R9
WR:	6412974
IWR:	D064-12-974



ALL FPL UNDERGROUND FACILITIES MUST MAINTAIN MINIMUM OF 1FT
HORIZONTAL OR VERTICAL CLEARANCE FROM ALL OTHER UTILITIES.
GAS REQUIRES A MINIMUM OF 3FT HORIZONTAL OR VERTICAL CLEARANCE



NOTE ALL DUCT MUST MAINTAIN A MINIMUM CLEARANCE OF 3"
FROM EDGE OF CONCRETE AND A MINIMUM
OF 2" FROM OTHER DUCT WITHIN THE DUCT BANK

P.M. VISTA DISC. SW# 1
(VISTA 422)

FOR CONT. SEE
DWG# 19B2R17

OCEAN DR (A1A)

MATCH LINE SEE 19B2R10

MATCH LINE SEE 19B2R4

1-6" FC (FEEDER CONDUIT) & 3-2" PC (PRIMARY
URD CONDUIT)

B50(240/480V)
8-7772-9215-0-1

DBC #7

DBC#

ALL FPL UNDERGROUND FACILITIES MUST MAINTAIN MINIMUM OF 1FT
HORIZONTAL OR VERTICAL CLEARANCE FROM ALL OTHER UTILITIES.
GAS REQUIRES A MINIMUM OF 3FT HORIZONTAL OR VERTICAL CLEARANCE

ALL FPL UNDERGROUND FACILITIES MUST MAINTAIN MINIMUM OF 1FT
HORIZONTAL OR VERTICAL CLEARANCE FROM ALL OTHER UTILITIES.
GAS REQUIRES A MINIMUM OF 3FT HORIZONTAL OR VERTICAL CLEARANCE
(S) REPRESENTS A SPARE DUCT

ALL FPL UNDERGROUND FACILITIES MUST MAINTAIN MINIMUM OF 1FT
HORIZONTAL OR VERTICAL CLEARANCE FROM ALL OTHER UTILITIES.
GAS REQUIRES A MINIMUM OF 3FT HORIZONTAL OR VERTICAL CLEARANCE

(S) REPRESENTS A SPARE DUCT

DBC#3

NOTE ALL DUCT MUST MAINTAIN A MINIMUM CLEARANCE OF 3'
FROM EDGE OF CONCRETE AND A MINIMUM
OF 2" FROM OTHER DUCT WITHIN THE DUCT BANK

NOTE ALL DUCT MUST MAINTAIN A MINIMUM CLEARANCE OF 3
FROM EDGE OF CONCRETE AND A MINIMUM
OF 2" FROM OTHER DUCT WITHIN THE DUCK BANK

NOTE ALL DUCT MUST MAINTAIN A MINIMUM CLEARANCE OF 3"
FROM EDGE OF CONCRETE AND A MINIMUM
OF 2" FROM OTHER DUCT WITHIN THE DUCT BANK

TWNP: 51 RNG: 42 SEC: 13 QTR: 0

	6412974	4	09/20/17	PULL FDR & PRI CBL & INSTALL DEVICES TO SVC HOLLYWOOD CONVERSION
03/07/13	3333799	3	09/10/12	UPDATE AS-BUILT CHANGES
06/22/12	3333799	0	08/24/09	PRELIMINARY BACKGROUND
ASBUILT	AUTH NO.	NO.	DATE	REVISION

AS-BUILT COPY		AS-BUILT CREW PRINT	
<u>Mileage</u>	<u>Cert. Date</u>	<u>Foreman's Signature</u>	<u>Date</u>
Job CERTIFIED COMPLETED as shown on this AS-BUILT print.			
Material changes shown on ROS.			
<u>Supervisor's Signature</u>		<u>Date</u>	
All required ground rods Have been driven & verified to be within FPL standards. Values are shown at all locations.			
<u>Foreman's Signature</u>		<u>Date</u>	

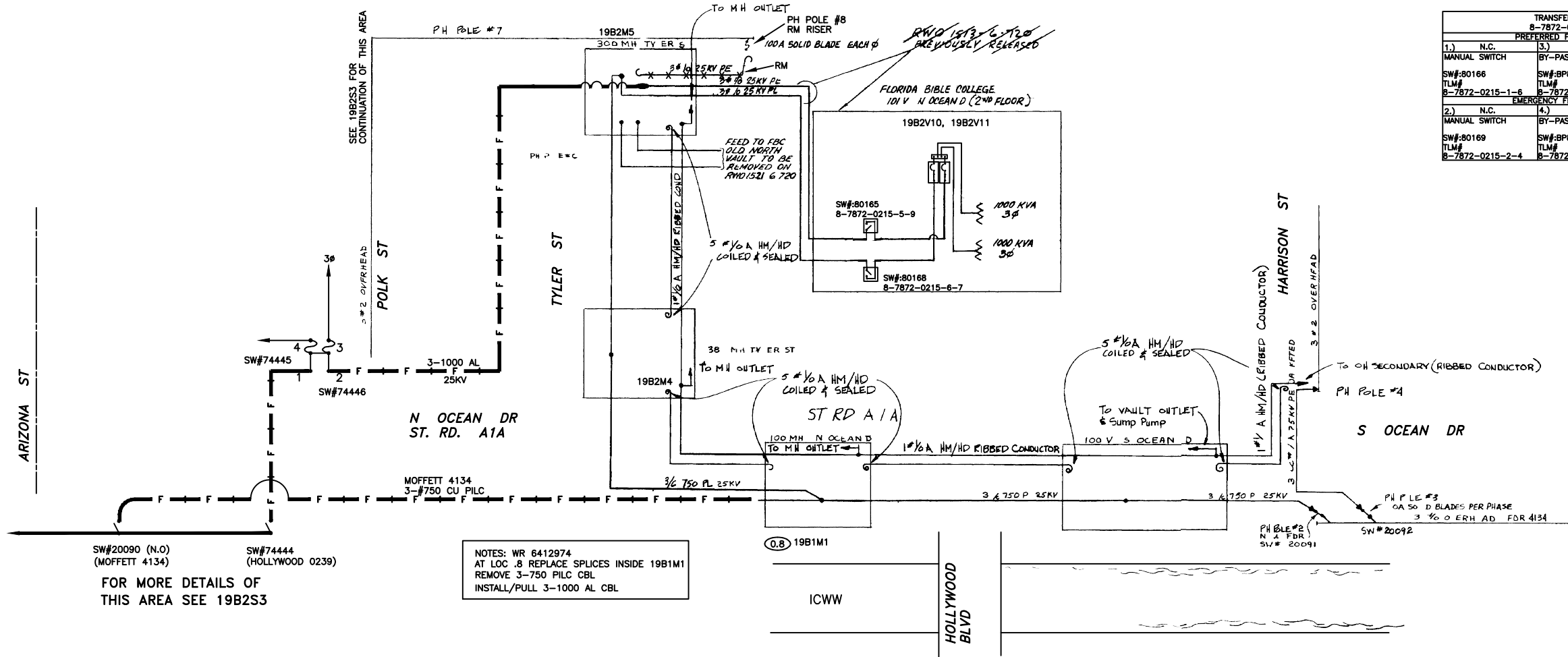
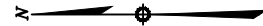
Easement?	YES <input type="checkbox"/> NO <input type="checkbox"/>	Survey/State?	YES <input type="checkbox"/> NO <input type="checkbox"/>	Work with SMO?	YES <input type="checkbox"/> NO <input type="checkbox"/>
Tree Work?	YES <input type="checkbox"/> NO <input type="checkbox"/>	Designer/State?	YES <input type="checkbox"/> NO <input type="checkbox"/>	CT/Special Mtr?	YES <input type="checkbox"/> NO <input type="checkbox"/>
Map Posting?	YES <input checked="" type="checkbox"/> NO <input type="checkbox"/>	Trench Feet		Duct Bank Feet	
		CITY X	DR. DIST.	COUNTY AIR	STATE RD
		WMD	RR XING	COUNTY RD.	TRANSM.
Posted by		Telephone Request?	YES <input type="checkbox"/> NO <input type="checkbox"/>	CATV Request?	YES <input type="checkbox"/> NO <input type="checkbox"/>



DESIGNED BY	Gonzalo Orellana
DRAWN BY	T. COLLINS
DATE	07/09/20
MAP NO.	U-0298

0 10 20 40
FEET

a	W/A: SB	
	HOLLYWOOD BEACH CONVERSION	
	320 TYLER ST HOLLYWOOD/BROWARD CNTY, FL	
DWG NO.		19B2R9
WR 6412974		IWR D064-12-974



TRANSFER SWITCH 8-7872-0215-0-8					
PREFERRED FEEDER #4134					
1.) N.C.	3.) N.O.	5.) VACUUM INTERRUPTER SWITCH			
MANUAL SWITCH	BY-PASS SWITCH	SWITCH			
SW#80166	SW#BP80167	N.C.			
TLM# 8-7872-0215-1-6	8-7872-0215-3-2				
EMERGENCY FEEDER # 0239					
2.) N.C.	4.) N.O.	6.) VACUUM INTERRUPTER SWITCH			
MANUAL SWITCH	BY-PASS SWITCH	SWITCH			
SW#80169	SW#BP80170	N.O.			
TLM# 8-7872-0215-2-4	8-7872-0215-4-1				

NOTES: WR 6412974
AT LOC .8 REPLACE SPLICES INSIDE 19B1M1
REMOVE 3-750 PILC CBL
INSTALL/PULL 3-1000 AL CBL

ATTENTION
ROW AGREEMENT

The location and existence of any facilities may not be relied upon by the supplier in responding to a bid or in complying with any contract. Supplier is responsible for evaluating site conditions both above and below ground including underground facility locations.

REFERENCE DWG's

19B2S1, 19B2S3
19B2V10, 19B2V11
19B2M5, 19B2M4
19B2R4, 19B2R9
19B2PP1

IMPORTANT:
THE UNDERGROUND FACILITIES AND ASSOCIATED EQUIPMENT ARE IN THE RIGHT OF WAY DUE TO SPECIAL REQUEST BY THE LOCAL GOVERNMENT AGENCY AND ARE COVERED BY SPECIAL AGREEMENT WITH THE LOCAL GOVERNMENT. SHOULD THE LOCAL GOVERNMENT OR OTHER RIGHT OF WAY REQUIRE FPL TO RELOCATE, ADJUST OR REARRANGE ANY OF THESE FACILITIES, AS THEY MAY EXIST INITIALLY OR LATER BE MODIFIED, UPGRADED, OR OTHERWISE ALTERED, THE LOCAL GOVERNMENT SHALL PROVIDE FPL WITH A SUBSTITUTE LOCATION, INCLUDING ANY EASEMENTS THAT MAY BE NECESSARY, AND PAY ANY COSTS FOR THE RELOCATION, ADJUSTMENT, OR REARRANGEMENT. THE LOCAL GOVERNMENT SHALL ALSO REIMBURSE FPL FOR ANY COSTS TO LOCATE, EXPOSE, PROTECT OR SUPPORT THE FACILITIES, IN THE EVENT OF FUTURE CONSTRUCTION OR EXCAVATION IN CLOSE PROXIMITY TO THE FACILITIES. REQUEST A COPY OF THE RIGHT OF WAY AGREEMENT FROM DOC FILES/GO FOR FURTHER DETAILS.

PLOT DATE: 11/19/2020 PLOT TIME: 3:15:39 PM CAD NAME: JGO

	6412974	4	04/14/20	HOLLYWOOD OH TO UG CONVERSION
	9083063	3	11/26/19	RA REPLACEMENT
03/07/13	3333799	2	01/12/10	PRELIMINARY DESIGN
	152-6-720	1	10/15/76	PULL CABLE FROM 300 MH TYLER ST TO PH POLE #5
	178-4-720	0	12/09/74	ORIGINAL DWG
ASBUILT	AUTH NO.	NO.	DATE	REVISION

AS-BUILT COPY		AS-BUILT CREW PRINT	
Initials	Cert. Date	Foreman's Signature	Date
Job CERTIFIED COMPLETED as shown on this AS-BUILT print. Material changes shown on ROS.			
Supervisor's Signature	Date		
All required ground rods Have been driven & verified to be within FPL standards. Values are shown at all locations.			
Foreman's Signature	Date		

Easement?	YES <input type="checkbox"/> NO <input checked="" type="checkbox"/>	Survey/Stake?	YES <input type="checkbox"/> NO <input checked="" type="checkbox"/>	Work with SMO?	YES <input type="checkbox"/> NO <input checked="" type="checkbox"/>
Tree Work?	YES <input type="checkbox"/> NO <input checked="" type="checkbox"/>	Designer/Stake?	YES <input type="checkbox"/> NO <input checked="" type="checkbox"/>	CT/Special Mtr?	YES <input type="checkbox"/> NO <input checked="" type="checkbox"/>
Map Posting?	YES <input checked="" type="checkbox"/> NO <input type="checkbox"/>	Trench Feet		Duct Bank Feet	
		CITY X	DR. DIST.	COUNTY AIR	STATE RD
		WMD	RR XING	COUNTY RD.	TRANS.
Posted by		Telephone Request?	YES <input type="checkbox"/> NO <input checked="" type="checkbox"/>	CATV Request?	YES <input type="checkbox"/> NO <input checked="" type="checkbox"/>



DESIGNED BY	G. ORELLANA	M/A: SB	
DRAWN BY	JGO	HOLLYWOOD BEACH	
DATE	04/14/20	HARRISON ST TO POLK ST ON A1A	
MAP NO.	U-0298	HOLLYWOOD, FL	
0 N.T.S		DWG NO. 19B2S1	
FEET		WR: 6412974 IWR: D064-12-974	

TWNP: 51_ RING: 42 SEC: 13 QTR: _____

The location and existence of any facilities may not be relied upon by the supplier in responding to a bid or in complying with any contract. Supplier is responsible for evaluating site conditions both above and below ground including underground facility locations.

CONSTRUCTION NOTES - WR# 6412974

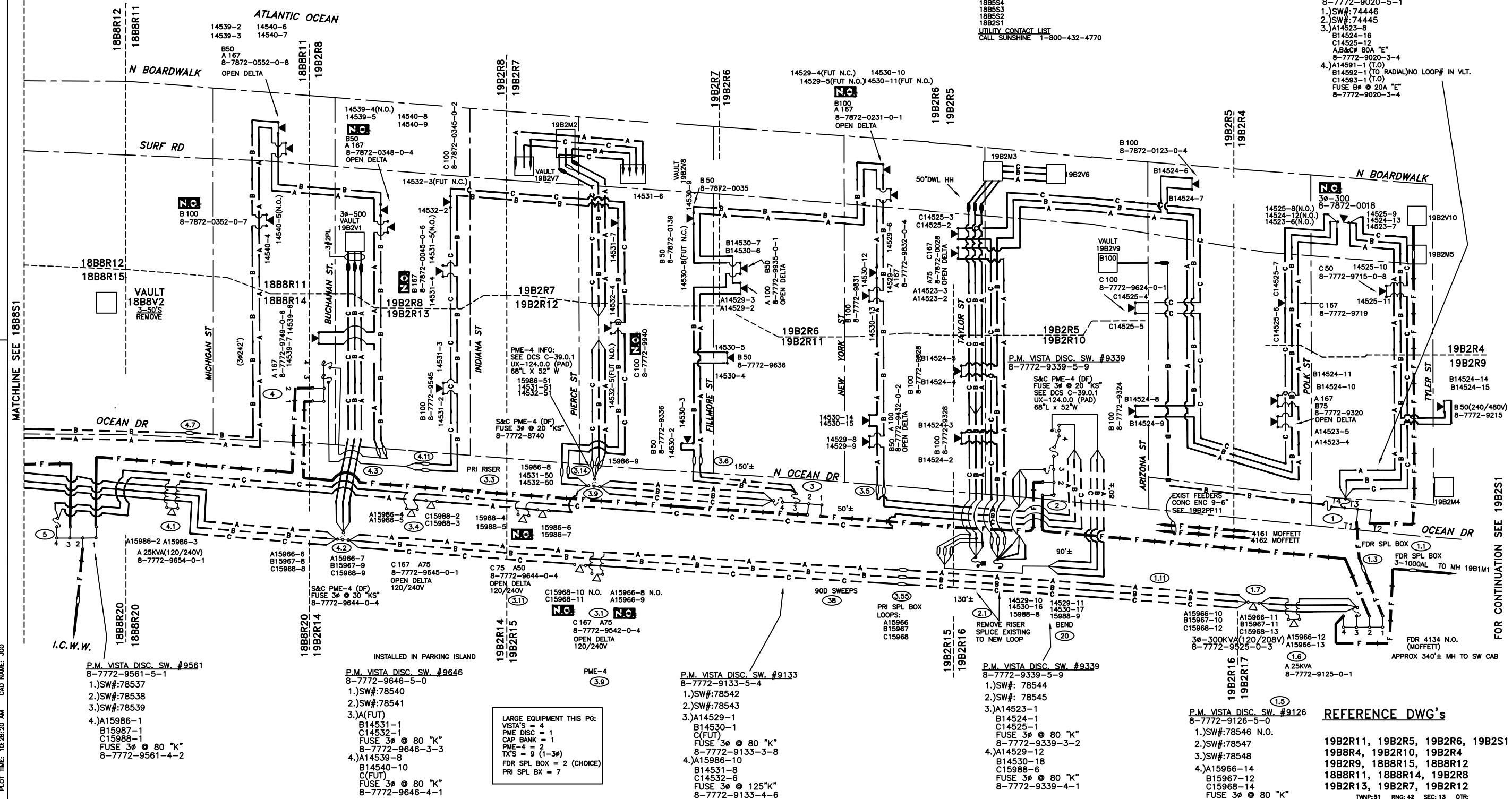
REQUIRED DRAWINGS

18B8S1
18B2S3
18B5S4
18B5S3
18B5S2
18B2S1

UTILITY CONTACT LIST

CALL SUNSHINE 1-800-432-4770


EXISTING
M. DISC. SW. #1 (VISTA 422)
-7772-9020-5-1
SW# : 744446
SW# : 744445
A14523-B
B14524-16
C14525-12
A.B.&C# 80A "E"
8-7772-9020-3-4
A14591-1 (T.O.)
B14592-1 (TO RADIAL) NO LOOP# IN VLT.
C14593-1 (T.O.)
FUSE B# @ 20A "E"
8-7772-9020-3-4



REFERENCE DWG's

19B2R11, 19B2R5, 19B2R6, 19B2S1
19B8R4, 19B2R10, 19B2R4
19B2R9, 18B8R15, 18B8R12
18B8R11, 18B8R14, 19B2R8
19B2R13, 19B2R7, 19B2R12

TWNP: 51 RNC: 42 SEC: 13 OTR:

12/10/16	8810575	10	06/13/19	CUT IN 3# 150KVA(120/208) TX TO SVC NICKS BAR & RESTURANT	AS-BUILT COPY	AS-BUILT CREW PRINT	Easement?	YES	<input type="checkbox"/>	NO	<input type="checkbox"/>	Survey/Stake?	YES	<input type="checkbox"/>	NO	<input type="checkbox"/>	Work with SMO?	YES	<input type="checkbox"/>	NO	<input type="checkbox"/>		DESIGNED BY	Gonzalo Orellana	W/C SB HOLLYWOOD BEACH CONVERSION 320 TYLER ST HOLLYWOOD/BROWARD COUNTY, FL		
12/10/16	6412974	9	08/15/17	PULL PRI & FDR CBL & INST DEVICES FOR OH-UG CONVERSION	Initials	Cert. Date	Foreman's Signature	Date	Tree Work?	YES	<input type="checkbox"/>	NO	<input type="checkbox"/>	Designer/Stake?	YES	<input type="checkbox"/>	NO	<input type="checkbox"/>	CT/Special Mtr?	YES	<input type="checkbox"/>		NO	<input type="checkbox"/>		DRAWN BY	JGOQAR4
12/10/16	5450075	8	11/16/16	RM FUSE, CBL & TX	Job CERTIFIED COMPLETED as shown on this AS-BUILT print. Material changes shown on ROS.				Map Posting?	YES	<input checked="" type="checkbox"/>	NO	<input type="checkbox"/>	Trench Feet	Duct Bank Feet		DATE	05/06/20									
06/22/12	3333799	10	10/20/09	PRELIMINARY DESIGN	Supervisor's Signature				Date	PERMIT RECORD	CITY	DR. DIST.	COUNTY AIR	STATE RD	FAA	WMD	RR XING	COUNTY RD.	TRANSM.	MAP NO.	U-0298						
ASBUILT	AUTH NO.	NO.	DATE	REVISION	All required ground rods Have been driven & verified to be within FPL standards. Values are shown at all locations.				Foreman's Signature	Date	Posted by				Telephone Request?	YES	<input type="checkbox"/>	NO	<input type="checkbox"/>	CATV Request?	YES	<input type="checkbox"/>	NO	<input type="checkbox"/>	DWG NO.	19B2S3	
																								WR: 6412974 IWR: D064-12-974			