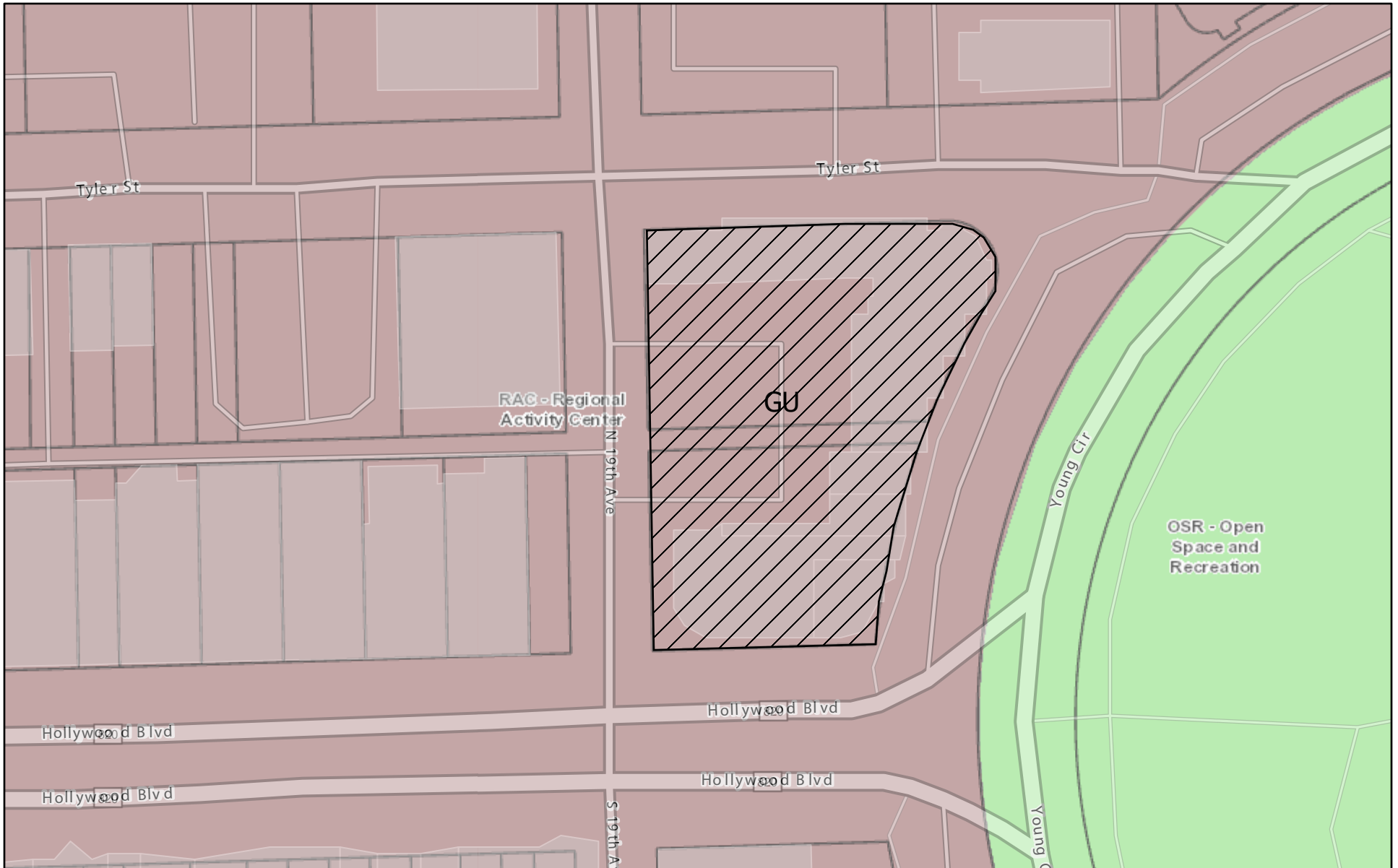



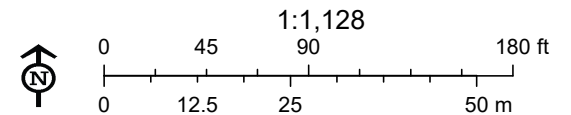


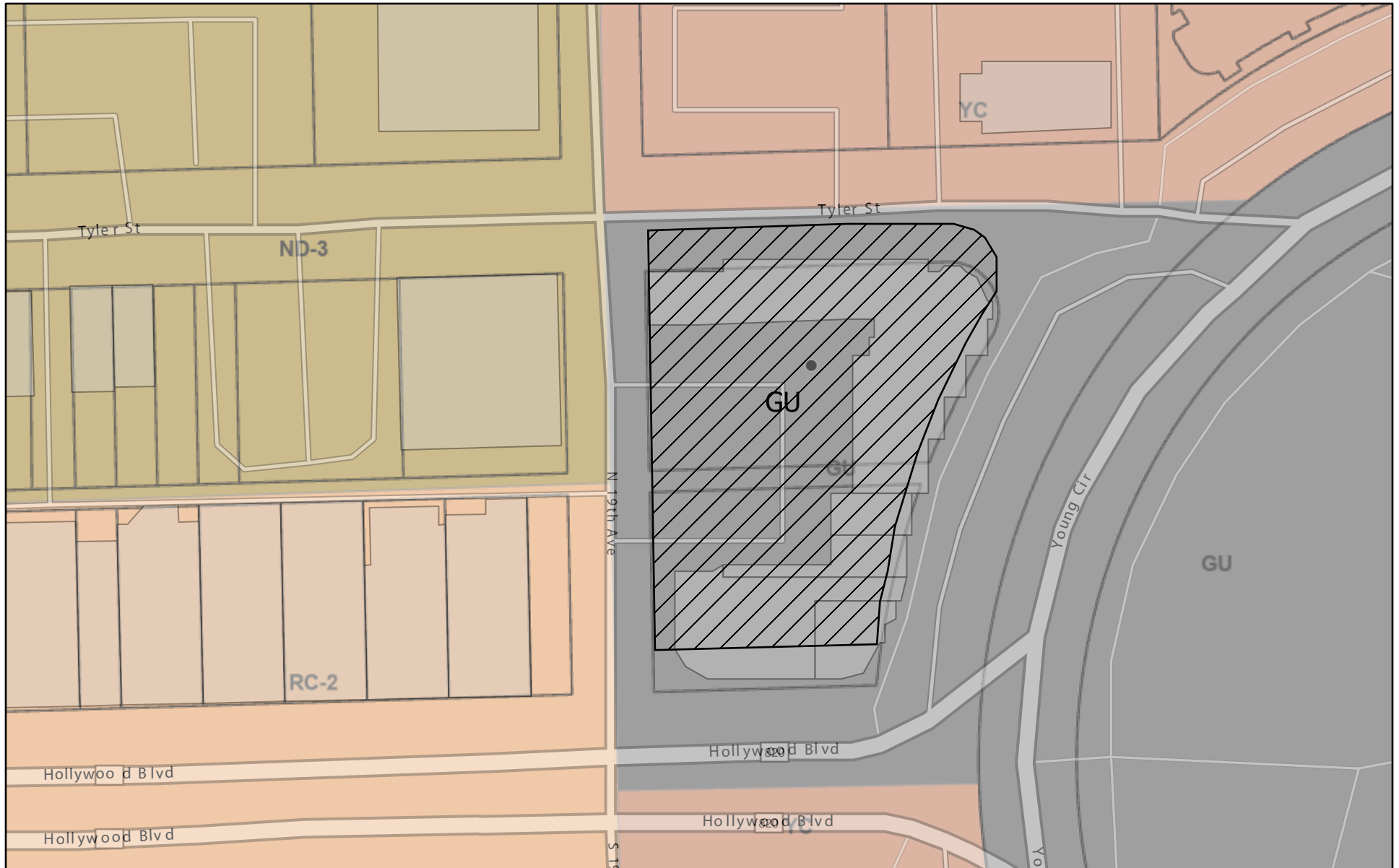
**ATTACHMENT B**  
Existing Land Use and Zoning Map



**Legend**

- Streets
-  Subject Property
-  Land Use - RAC
-  Zoning - GU





**Legend**

- Streets
- Subject Property
- Zoning - GU
- Zoning - RC-2
- Zoning - YC
- Zoning - ND-3

