

**ATTACHMENT C**  
Existing Land Use and Zoning Map(s)

# Oakwood Plaza



## DEVELOPMENT SERVICES PLANNING

### Legend


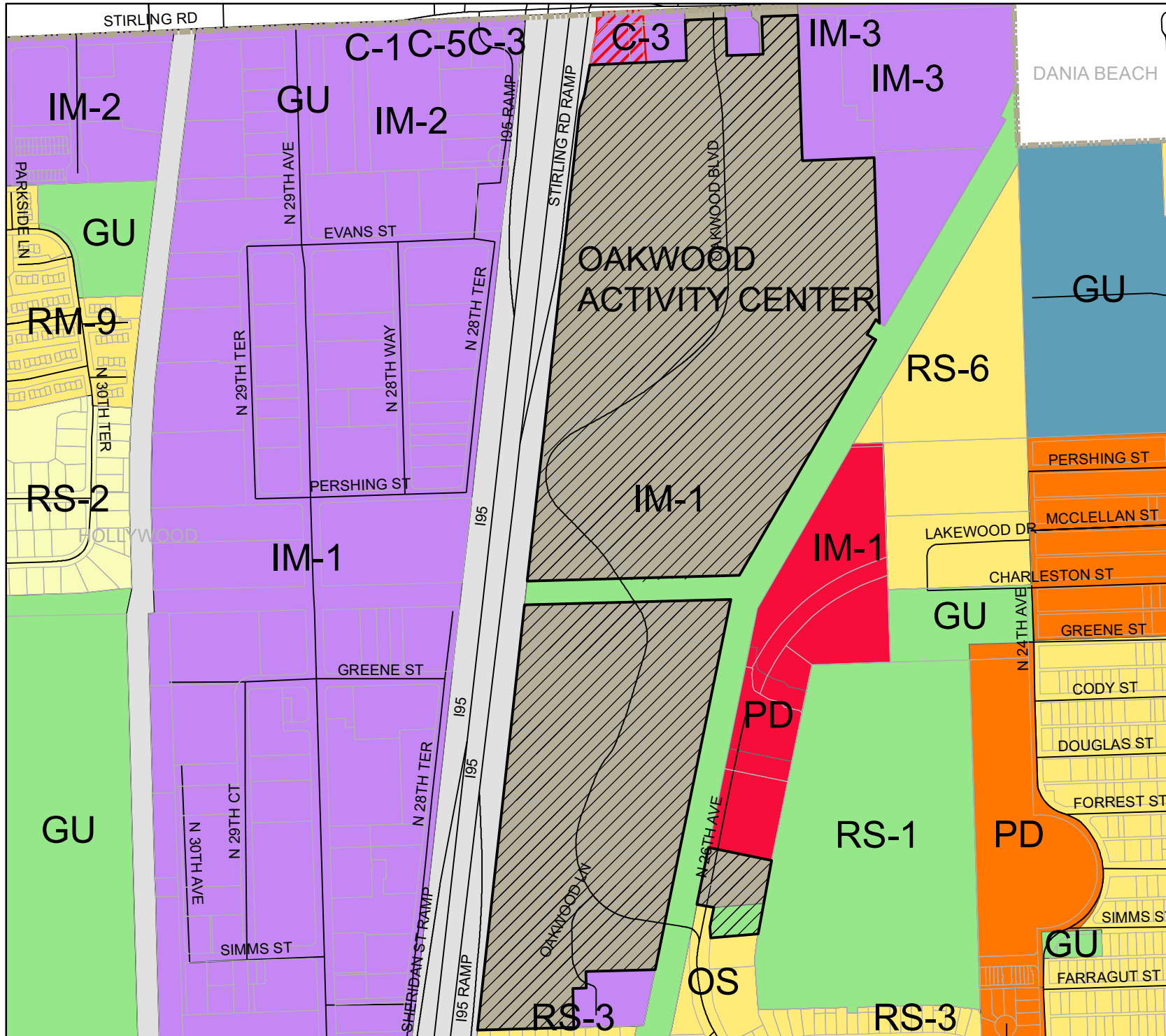
- Subject Parcels
- Streets

### Land Use

- OAC
- LRES
- LMRES
- MRES
- GBUS
- IND
- TRANS
- COMFAC
- OSR
- RAC

### ZONING

- RS-6
- RS-3
- RS-2
- RS-1
- RM-9
- PD
- IM-3
- IM-2
- IM-1
- GU
- C-5
- C-3
- C-1





# Oakwood Plaza






## DEVELOPMENT SERVICES PLANNING














### Legend

-  Subject Parcels
-  Streets

### Land Use

-  OAC
-  LRES
-  LMRES
-  MRES
-  GBUS
-  IND
-  TRANS
-  COMFAC
-  OSR
-  RAC

### ZONING

-  RS-6
-  RS-3
-  RS-2
-  RS-1
-  RM-9
-  PD
-  IM-3
-  IM-2
-  IM-1
-  GU
-  C-5
-  C-3
-  C-1

