

ATTACHMENT A
Application Package for 23-CM-53

PLANNING DIVISION



File No. (internal use only): _____

2600 Hollywood Boulevard Room 315
Hollywood, FL 33022

GENERAL APPLICATION



Tel: (954) 921-3471
Fax: (954) 921-3347

This application must be completed in full and submitted with all documents to be placed on a Board or Committee's agenda.

The applicant is responsible for obtaining the appropriate checklist for each type of application.

Applicant(s) or their authorized legal agent must be present at all Board or Committee meetings.

At least one set of the submitted plans for each application must be signed and sealed (i.e. Architect or Engineer).

Documents and forms can be accessed on the City's website at

<http://www.hollywoodfl.org/DocumentCenter/Home/View/21>



APPLICATION TYPE (CHECK ONE):

- Technical Advisory Committee
- Historic Preservation Board
- City Commission
- Planning and Development Board

Date of Application: 06-02-2023

Location Address: 1317 Harrison St Hollywood FL

Lot(s): Lot 11 Block(s): Blk 8 Subdivision: Hollywood Lakes

Folio Number(s): 514214011580

Zoning Classification: RS-6 Land Use Classification: SINGLE FAMILY DISTRICT

Existing Property Use: VACANT PROPERTY Sq Ft/Number of Units: _____

Is the request the result of a violation notice? () Yes (✓) No If yes, attach a copy of violation.

Has this property been presented to the City before? If yes, check all that apply and provide File Number(s) and Resolution(s): _____

- Economic Roundtable
- Technical Advisory Committee
- Historic Preservation Board
- City Commission
- Planning and Development

Explanation of Request: _____

Number of units/rooms: _____ Sq Ft: _____

Value of Improvement: 1,000,000.00 Estimated Date of Completion: 2024

Will Project be Phased? (✓) Yes () No If Phased, Estimated Completion of Each Phase _____

Name of Current Property Owner: Tiram Real Estate Enterprises LLC

Address of Property Owner: 1317 Harrison St Hollywood FL

Telephone: 773-732-4800 Fax: _____ Email Address: _____

Name of Consultant/Representative/Tenant (circle one): SKLARchitecture

Address: 2310 Hollywood Blvd. Hollywood, FL 33020 Telephone: _____

Fax: _____ Email Address: Ari@SkIarchitect.com


Date of Purchase: 10-11-2021 Is there an option to purchase the Property? Yes () No (✓)

If Yes, Attach Copy of the Contract.

List Anyone Else Who Should Receive Notice of the Hearing: _____

Address: _____

Email Address: _____



GENERAL APPLICATION

CERTIFICATION OF COMPLIANCE WITH APPLICABLE REGULATIONS

The applicant/owner(s) signature certifies that he/she has been made aware of the criteria, regulations and guidelines applicable to the request. This information can be obtained in Room 315 of City Hall or on our website at . The owner(s) further certifies that when required by applicable law, including but not limited to the City's Zoning and Land Development Regulations, they will post the site with a sign provided by the Office of Planning and Development Services. The owner(s) will photograph the sign the day of posting and submit photographs to the Office of Planning and Development Services as required by applicable law. Failure to post the sign will result in violation of State and Municipal Notification Requirements and Laws.

(I)(We) certify that (I) (we) understand and will comply with the provisions and regulations of the City's Zoning and Land Development Regulations, Design Guidelines, Design Guidelines for Historic Properties and City's Comprehensive Plan as they apply to this project. (I)(We) further certify that the above statements and drawings made on any paper or plans submitted herewith are true to the best of (my)(our) knowledge. (I)(We) understand that the application and attachments become part of the official public records of the City and are not returnable.

Signature of Current Owner: _____

Date: 6-2-2023

PRINT NAME: AARON TIRAM

Date: _____

Signature of Consultant/Representative: _____

Date: 6.2.2023

PRINT NAME: ARISKLAR

Date: _____

Signature of Tenant: _____

Date: _____

PRINT NAME: _____

Date: _____

Current Owner Power of Attorney

I am the current owner of the described real property and that I am aware of the nature and effect the request for _____ to my property, which is hereby made by me or I am hereby authorizing _____ to be my legal representative before the _____ (Board and/or Committee) relative to all matters concerning this application.

Sworn to and subscribed before me this 02 day of June 2023

Notary Public



Signature of Current Owner

AARON TIRAM
Print Name

Notary Public
State of Florida

My Commission Expires: 03-29-2024 (Check One) Personally known to me; OR Produced Identification _____

LEGAL DESCRIPTION & PROJECT INFORMATION

Project Owner: Tiram Real Estate Enterprises LLC.

Project Address: 1317 Harrison St., Hollywood FL 33019

Folio: 514214011580

Legal Description: Lots 12, east 1/2 of lot 11 in Block 8 of Hollywood Lakes section, according to the plat thereof, as recorded in Plat Book 1, at page 32 of the public records of Broward County, Florida.

Zoning Classification: RS-6 Single Family District

Land Use: Low Residential (LRES).

Site Square Footage: 9,080 Sq.ft.

Design Concept

The design intent for this new home is to create custom architecture indicative of its time and place that is comparable in massing and height to the recent homes constructed in the immediate area of Hollywood Lakes. This design is more modern, yet we are keeping a portion of the original home that will feel has some significance. The new design is using expressive materials including:

- Wood finishes on the facade
- White-gray colored paint over smooth stucco, on the facade
- Architectural concrete and other unique architectural features.
- Ample glass for thru property transparency
- Ample landscaping

The total A/C area of the new house is 4,148 square feet and will also have a variety of covered terraces to enjoy the South Florida climate.

The property is located on the North side of Harrison St, just south of Hollywood Blvd

Page 1 **HISTORICAL STRUCTURE FORM**
FLORIDA SITE FILE

Site # **8BD00498**

Site Name *EDWIN R CLOSS RESIDENCE*

Recorder # *0*

Field Date *1/1/96*

Form Date *1/5/96*

Survey

No Original

Multilist #:

Yes Update

Survey #:

National Register Category *BUILDING*

LOCATION AND IDENTIFICATION

Address (include N,S,E,W; st. ave, etc) *1317 HARRISON ST*

Cross Streets (nearest/between) *13 AND 14 AVE*

Nearest City/Town *HOLLYWOOD*

Within City Limits *Yes*

County *BROWARD*

Tax # *514214011580*

Subdivision Name *HWD LAKES 1-32B*

Block *8*

Lots *10,11,12*

Ownership *PRIV-INDIV*

Name of Public Tract (e.g., park)

Route To *N SIDE OF HARRISON ST*

MAPPING

USGS Map Name *FT LAUD SOUTH 1962 PR 1969*

Township *51* Range *42* Sect. *14* 1/4 SW 1/4 - 1/4: NW Irreg. Sect.? *No*

UMT ZONE (16 OR 17): *17* Easting *586640* Northing *2876980*

Landgrants:

Plat or Other Map (Map's name, Location) *HWD LAKES 1-32B*

DESCRIPTION

Style *MISSION* Exterior Plan *IRREGULAR* No. Stories *1*

Structural Systems *MASONRY: CONCRETE BLOCK*

Foundation Types *PIERS* Materials *CONCRETE BLOCK*

Exterior Fabrics *STUCCO*

Roof Types *GA, FLAT, SHED* Materials *BARREL TILE*

Secondary Strucs. (dormers etc.) *NONE*

Chimney: No. *1* Materials *STUCCO* Locations *WEST: OFFSET, INTERIOR*

Windows: Types *AWNING 1", GLASS BLOCK* Materials *ANODIZED ALUM*

Main Entrance (stylistic details) *QUOINED STUCCO ENTRYWAY*

Open Porches *0* Closed *0* Incised *0* Locations *NONE*

Porch Roof Types

Exterior Ornament *TICL, STUC*

Interior Plan *UNKNOWN* Condition *FAIR*

Surroundings *A-RESI*

Ancillary Features *GRGE-REAR, PER. WALL, POOL*

Archaeological Remains at Site: *NONE-NA*

NARRATIVE: (eg description of interior, landscape, architecture, etc. 250 character limit.)

SCUPPERS AND A ROW OF BARREL TILE ENHANCING THE FLAT ROOF LINE ADD TO THE INTEGRITY OF THIS MISSION STYLE HOUSE. ADD'L FEATURES INCLUDE A RECESSED FOCAL WINDOW W/ A SEGMENTED ARCH; PORTE-COCHERE; DEC STONE SILL; TICL PARAPET; AND ELAB CHIMNEY.

HISTORY

Construction Date 1925 CIRCA: Yes

ARCHITECT(last name first): UNKNOWN

BUILDER (last name first): UNKNOWN

Moves No Dates Orig.addr.

Alterations Yes Dates Nature WINDOWS, ROOF

Additions Yes Dates Nature

Original Use (give dates): RESIDENCE From To

Intermediate Uses (give dates): RESIDENCE From To

Present Uses (give dates): RESIDENCE From To

OWNERSHIP HISTORY:

HWD HERALD, APRIL 1, 1932, "COFFEE KING IS PURCHASER OF A HOLLYWOOD HOME". ACCORDING TO THIS PUBLICATION EDWIN CLOSS SOLD THIS PROPERTY TO WILLIAM RICH, PRES OF CHASE AND SANBORN COFFEE CO ON THIS DATE. STATEMENT ATTACHED.

RESEARCH METHODS (Check all choices that apply; if needed write others at bottom)

No	Archaeological survey/testing:	Yes	Tax records only:	Yes	Library research-local:	Yes	Subdivision maps:
No	Exposures inspected, informal:	No	Interior inspection:	Yes	Library special collectn	Yes	Sanborn maps:
No	Controlled archaeological surf colltn	Yes	FMSF survey search:	Yes	Building Permits:	Yes	Plat maps:
No	Archaeological form completed:	Yes	FMSF sites search:	Yes	Demolition permits:	No	Newspapers:
No	Public Lands Survey:	No	FL Archives (Gray Bldg):	No	Commercial permits	No	Occupant interview:
No	Tax records/property deeds:	No	FL Phono Archives	No	Occupation permits:	Yes	neighbor interview:

No other: (Specify)

SURVEYOR'S EVALUATION OF SITE

Potentially eligible for local designation? Yes

Individually eligible for National Register? No Category HPOD-2

Potential contributor to National Register district? No

Historical Associations ARCHITECTURE

Explanation of Evaluation

BLDG DATES FROM EARLIEST CONSTRUCTION PERIOD IN HWD AND IS AN EXAMPLE OF MISSION STYLE WHICH FEATURES INCLUDE FLAT ROOFS W/STRAIGHT OR CURVED PARAPETS, EDGED W/TILE OR RAISED MOLDING, AND USE OF SCUPPERS, STUCCO AND ARCHES.

DOCUMENTATION (Photos, Plans, etc.)

Bibliographic References (Use continuation Sheet, give FSF Manuscript # if relevant)

C:1925: AS INDICATED ON "BUILDING CARDS, BROWARD COUNTY PROPERTY APPRAISER'S OFFICE"; HWD HERALD, APRIL 1, 1932, "COFFEE KING IS PURCHASER OF A HWD HOME". STATEMENT ATTACHED.

Location of negatives + negative numbers 96N014ARS(FRAME 5)

NOTE: For computer entry on "Smartform" please refer to the REPOSITORY section to input information on photographs)

RECORDER

Recorder Name NIPE, FRANCES

Recorder Address 2600 HWD BLVD, HWD, FL, 33020-9045

Recorder Phone 954-921-3471

Affiliation COM PLN DIV, CITY OF HWD

ADDITIONAL INFORMATION

OWNERSHIP HISTORY: HOLLYWOOD HERALD, APRIL 1, 1932, "COFFEE KING IS PURCHASER OF A HOLLYWOOD HOME": SALES THIS WEEK INCLUDED A LOT IN THE LAKES SECTION AND ALSO THE BEAUTIFUL HOME OF SPANISH ARCHITECTURE AT 1317 HARRISON STREET OWNED BY EDWIN R. CLOSS. THIS PROPERTY WAS SOLD FOR CASH TO WILLIAM T. RICH OF NEWTON, MASSACHUSETTS WHO IN FORMER YEARS WAS A GUEST AT THE BEACH HOTEL AFTER INTRODUCTION TO HOLLYWOOD THROUGH HIS FRIENDSHIP WITH W. J. COZENS OF W. J. COZENS REALTY. HE HAD PRIOR TO THAT WINTERED FOR SEVERAL YEARS AT THE ROYAL PALM HOTEL IN MIAMI. — UNTIL RECENTLY, MR. RICH WAS PRESIDENT OF THE CHASE AND SANBORN COFFEE COMPANY WITH HEADQUARTERS IN BOSTON AND CHICAGO. HE IS WELL KNOWN THROUGHOUT THE EASTERN STATES AS ONE OF THE OUTSTANDING LAYMEN OF THE METHODIST EPISCOPAL CHURCH. — MR. RICH PLANS TO MAKE HOLLYWOOD HIS FUTURE PERMANENT WINTER HOME AND IS HAVING THE HARRISON STREET PROPERTY AND ADJACENT LOT LANDSCAPED AND REDECORATED UNDER THE SUPERVISION OF COZENS.

BIBLIOGRAPHIC REFERENCES: "COFFEE KING IS PURCHASER OF A HOLLYWOOD HOME," HOLLYWOOD HERALD, APRIL 1, 1932.

Historic Properties: Harrison Street



1317 Harrison Street Mission Style c. 1925

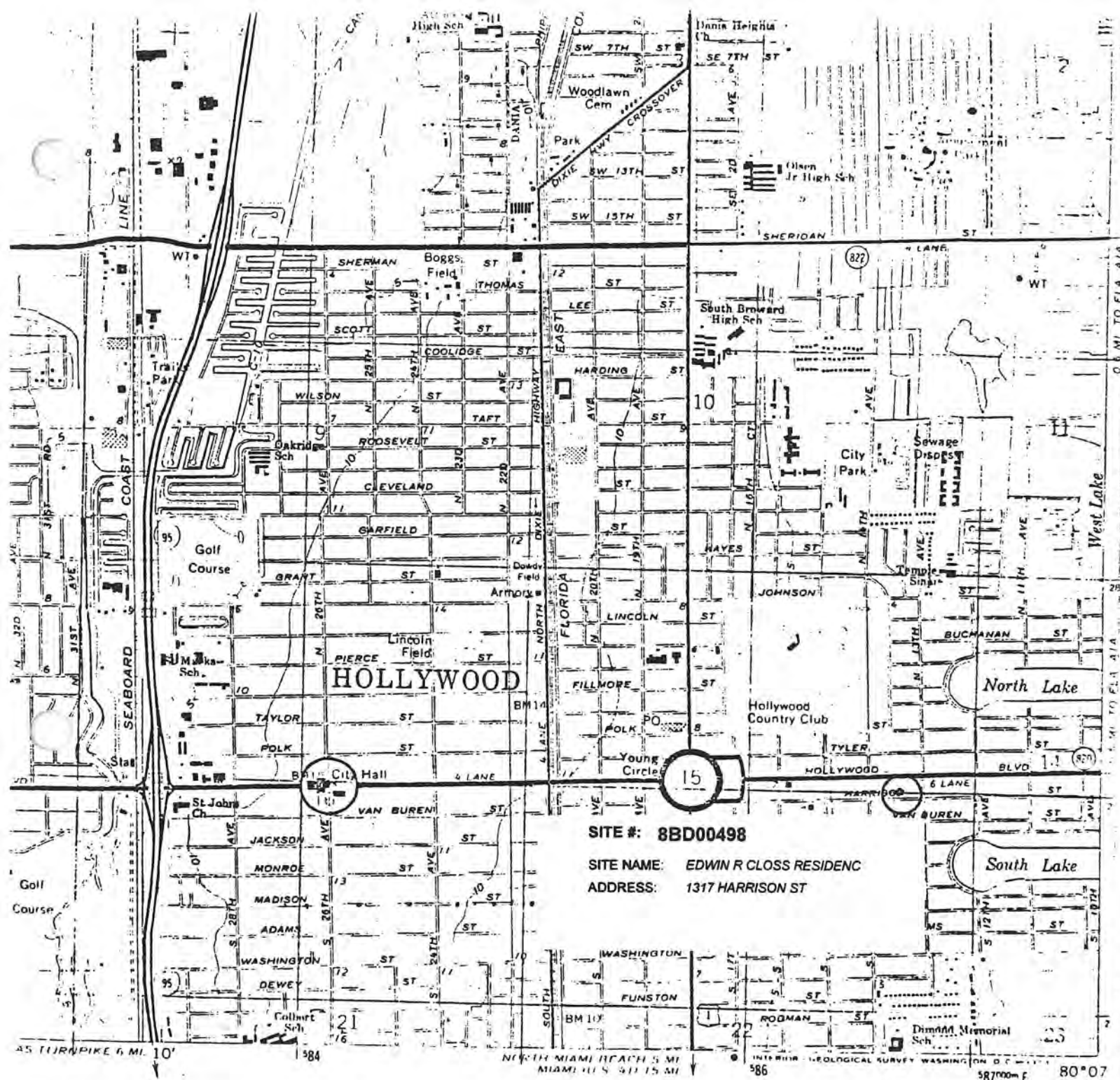
A porte cochere adds integrity to this Mission Style house. The windows have been altered.

Historic Properties: Harrison Street



1317 Harrison Street Mission Style c. 1925

A porte cochere adds integrity to this Mission Style house. The windows have been altered.



SITE #: 8BD00498
SITE NAME: EDWIN R CLOSS RESIDENC
ADDRESS: 1317 HARRISON ST

ROAD CLASSIFICATION

- Heavy duty ————— Light duty
- Medium duty - - - - - Unimproved dirt
- Interstate Route U S Route State Route



FORT LAUDERDALE SOUTH, FLA.
 N2600—W8007 5 7 5

NAME OF OWNER Matt Tomich

ADDRESS 1317 Harrison St.

LEGAL DESCRIPTION Lot 10, 11, 12 B-8 Had Lakes COST 12.6

DESCRIPTION OF CONST. Sec

ARCHITECT:

Swimming Pool

PERMIT TYPE	NO.	DATE	TO WHOM	EXT. or OUT.
BLDG.	3449	7-8-70	Read Pools	
ROOF				
ELECTRICAL	1920	8-24-70	Swanner	
PLUMBING	1490	3-25-71	Peoples Gas	gas out water
GAS				
SEPTIC, SEWER				
A/C DUCTS				
SCREEN ENCL.				
POOL				
DRIVEWAY				
FENCE				

JOB CARD

OWNER <p style="text-align: center;">M. Tomich</p>	JOB ADDRESS <p style="text-align: center;">1317 Harrison Street</p>
---	--

LEGAL DESCRIPTION	LOT NUMBER <p style="text-align: center;">10, 11, 12</p>	BLOCK <p style="text-align: center;">8</p>	SUBDIVISION OR ADDITION <p style="text-align: center;">Hollywood Lakes</p>
-------------------	---	---	---

MICROFILM NO. <p style="font-size: 1.5em;">78-0337</p>	ARCHITECT	FEE <p style="text-align: center;">\$ 19.20</p>	VALUATION <p style="text-align: center;">\$ 2469.00</p>
---	-----------	--	--

DESCRIPTION OF CONSTRUCTION <p style="text-align: center;">mono footing and pads - remodel and new patio screen</p>	<input type="checkbox"/> SEPTIC TANK <input type="checkbox"/> SEWER TAP
--	--

TYPE PERMIT	NUMBER	DATE	CONTRACTOR	TYPE PERMIT	NUMBER	DATE	CONTRACTOR
BUILDING	192	24538	2/27/75	Wally Bjork	SEPTIC/SEWER		
ROOF	200				AIR/CONDITION		
ELECTRIC-BASIC	8610	2-28-75	Anderson	MECHANICAL			
ELECTRIC-SUPP.				SCREEN			
PLUMBING	NO. FIX. 3	6338	2/28/75	MGR Corp	POOL		
L-P-DRY WALL				DRIVEWAY			
FENCE				PATIO or WALK			

NOTES: FORM 1144-13

JOB CARD

OWNER Johns	JOB ADDRESS 1317 Harrison St.
-----------------------	---

LEGAL DESCRIPTION	LOT NUMBER	BLOCK	SUBDIVISION OR ADDITION
-------------------	------------	-------	-------------------------

MICROFILM NO.	ARCHITECT	FEE \$ 45.00	VALUATION \$5820.00
---------------	-----------	------------------------	-------------------------------

DESCRIPTION OF CONSTRUCTION remove & replace 40 windows	<input type="checkbox"/> SEPTIC TANK <input type="checkbox"/> SEWER TAP
---	--

TYPE PERMIT	NUMBER	DATE	CONTRACTOR	TYPE PERMIT	NUMBER	DATE	CONTRACTOR
BUILDING	77313	9-1-82	Windowrama	SEPTIC/SEWER			
ROOF				AIR/CONDITION			
ELECTRIC-BASIC				MECHANICAL			
ELECTRIC-SUPP.				SCREEN			
PLUMBING	NO. FIX.			POOL			
L-P-DRY WALL				DRIVEWAY			
FENCE				PATIO or WALK			

NOTES: County surcharge: \$2.04

JOB CARD

OWNER Melina Tomich	JOB ADDRESS 1317 Harrison St.
-------------------------------	---

LEGAL DESCRIPTION	LOT NUMBER	BLOCK	SUBDIVISION OR ADDITION
-------------------	------------	-------	-------------------------

MICROFILM NO.	ARCHITECT	FEE \$ 15.00	VALUATION \$ 500.
---------------	-----------	-----------------	----------------------

DESCRIPTION OF CONSTRUCTION Replace wall unit	<input type="checkbox"/> SEPTIC TANK <input type="checkbox"/> SEWER TAP
---	--

TYPE PERMIT	NUMBER	DATE	CONTRACTOR	TYPE PERMIT	NUMBER	DATE	CONTRACTOR
BUILDING				SEPTIC/SEWER			
ROOF				AIR/CONDITION	15756	5/10/84	Holden A/C
ELECTRIC-BASIC				MECHANICAL			
ELECTRIC-SUPP.				SCREEN			
PLUMBING	NO. FIX.			POOL			
L-P-DRY WALL				DRIVEWAY			
FENCE				PATIO or WALK			

NOTES: County Surcharge: .20

JOB CARD

OWNER

M. Tomich

JOB ADDRESS

1317 Harrison St.

LEGAL DESCRIPTION

LOT NUMBER

BLOCK

SUBDIVISION OR ADDITION

MICROFILM NO.

ARCHITECT

FEE

\$ 7.00

VALUATION

\$ 1400.00

DESCRIPTION OF CONSTRUCTION

Re-roof - T & G

- SEPTIC TANK
 SEWER TAP

TYPE PERMIT	NUMBER	DATE	CONTRACTOR	TYPE PERMIT	NUMBER	DATE	CONTRACTOR
BUILDING				SEPTIC/SEWER			
ROOF 1000	53975	5/1/79	White Seal	AIR/CONDITION			
ELECTRIC-BASIC				MECHANICAL			
ELECTRIC-SUPP.				SCREEN			
PLUMBING NO. FIX.				POOL			
L-P-DRY WALL				DRIVEWAY			
FENCE				PATIO or WALK			

NOTES:

County Surcharge \$.49

JOB CARD

OWNER THOMICH	JOB ADDRESS 1317 Harrison St.
----------------------	--------------------------------------

LEGAL DESCRIPTION	LOT NUMBER	BLOCK	SUBDIVISION OR ADDITION
-------------------	------------	-------	-------------------------

MICROFILM NO.	ARCHITECT	FEE \$ 6.00	VALUATION \$ 400
---------------	-----------	----------------	---------------------

DESCRIPTION OF CONSTRUCTION 1-2 ton Window Unit	<input type="checkbox"/> SEPTIC TANK <input type="checkbox"/> SEWER TAP
--	--

TYPE PERMIT	NUMBER	DATE	CONTRACTOR	TYPE PERMIT	NUMBER	DATE	CONTRACTOR
BUILDING				SEPTIC/SEWER			
ROOF				AIR/CONDITION	9518	9/15/78	H E Holden
ELECTRIC-BASIC				MECHANICAL			
ELECTRIC-SUPP.				SCREEN			
PLUMBING	NO. FIX.			POOL			
L-P-DRY WALL				DRIVEWAY			
FENCE				PATIO or WALK			

NOTES:

JOB CARD

OWNER <p style="text-align: center; margin: 0;">TOMICH</p>	JOB ADDRESS <p style="text-align: center; margin: 0;">1317 Harrison St.</p>
---	--

LEGAL DESCRIPTION	LOT NUMBER	BLOCK	SUBDIVISION OR ADDITION
-------------------	------------	-------	-------------------------

MICROFILM NO.	ARCHITECT	FEE \$ 7.00	VALUATION \$ 450
---------------	-----------	----------------	---------------------

DESCRIPTION OF CONSTRUCTION <p style="text-align: center; margin: 0;">Re Roof Tar & Gravel</p>	<input type="checkbox"/> SEPTIC TANK <input type="checkbox"/> SEWER TAP
---	--

TYPE PERMIT	NUMBER	DATE	CONTRACTOR	TYPE PERMIT	NUMBER	DATE	CONTRACTOR
BUILDING				SEPTIC/SEWER			
ROOF 300	46263	3/10/78	White Seal	AIR/CONDITION			
ELECTRIC-BASIC				MECHANICAL			
ELECTRIC-SUPP.				SCREEN			
PLUMBING NO. FIX.				POOL			
L-P-DRY WALL				DRIVEWAY			
FENCE				PATIO or WALK			

NOTES:

JOB CARD

OWNER
THOMICH

JOB ADDRESS
1317 Harrison St.

LEGAL DESCRIPTION

LOT NUMBER

BLOCK

SUBDIVISION OR ADDITION

MICROFILM NO.

ARCHITECT

FEE
\$ 2.50

VALUATION
\$ 300

DESCRIPTION OF CONSTRUCTION
1-1 Window Unit

- SEPTIC TANK
- SEWER TAP

TYPE PERMIT	NUMBER	DATE	CONTRACTOR	TYPE PERMIT	NUMBER	DATE	CONTRACTOR
BUILDING				SEPTIC/SEWER			
ROOF				AIR/CONDITION	4261	5/14/74	United App.
ELECTRIC-BASIC				MECHANICAL			
ELECTRIC-SUPP.				SCREEN			
PLUMBING	NO. FIX.			POOL			
I.-P.-DRY WALL				DRIVEWAY			
FENCE				PATIO or WALK			

NOTES:

FORM 1144-13

JOB CARD 691

OWNER Tomick
 JOB ADDRESS 1317 Harrison St.

LEGAL DESCRIPTION LOT NUMBER BLOCK SUBDIVISION OR ADDITION

MICROFILM NO. ARCHITECT FEE \$ 6.30 VALUATION \$ 500.00

DESCRIPTION OF CONSTRUCTION Re-Roof
 SEPTIC TANK
 SEWER TAP

TYPE PERMIT	NUMBER	DATE	CONTRACTOR	TYPE PERMIT	NUMBER	DATE	CONTRACTOR
BUILDING				SEPTIC/SEWER			
ROOF 800 Ø	3229	1/5/72	Alpha	AIR/CONDITION			
ELECTRIC-BASIC	1148	4-13-72	Minim	MECHANICAL			
ELECTRIC-SUPP.				SCREEN			
PLUMBING NO. FIX.				POOL			
L-P-DRY WALL				DRIVEWAY			
FENCE				PATIO or WALK			

NOTES:

JOB CARD

OWNER Tomich JOB ADDRESS 1317 Harrison St.

LEGAL DESCRIPTION LOT NUMBER BLOCK SUBDIVISION OR ADDITION

MICROFILM NO. ARCHITECT FEE \$ 11.30 VALUATION \$ 1800.00

DESCRIPTION OF CONSTRUCTION Re-Roof 1600^{sq} SEPTIC TANK SEWER TAP

TYPE PERMIT	NUMBER	DATE	CONTRACTOR	TYPE PERMIT	NUMBER	DATE	CONTRACTOR
BUILDING	550	12/15/71	Alpha	SEPTIC/SEWER			
ROOF				AIR/CONDITION			
ELECTRIC-BASIC				MECHANICAL			
ELECTRIC-SUPP.				SCREEN			
PLUMBING	NO. FIX.			POOL			
L-P-DRY WALL				DRIVEWAY			
FENCE				PATIO or WALK			

NOTES:

Permit Search Results

[Search](#) > Properties located at/on/near '...1317...'

4 permits were found for
1317 HARRISON ST

View	<u>Process #</u>	<u>Permit #</u>	<u>Description</u>	<u>Appl. Date</u>	<u>Permit Date</u>
Details	86845	B0501094	RE-ROOF FLAT	2/23/2005	2/28/2005
	NO PLANS	B9706636	REPAIRS- STRUCTURAL		9/18/1997
GARAGE DOOR		B9605475	ALTERATIONS- EXTERIOR		7/30/1996
Details		B9206659	RE-ROOF-FLAT		10/7/1992

FLORIDA MASTER SITE FILE
Site Inventory Form

FDAHRM 802 ==
1009 ==

DS-HSP-3AAA Rev 3-79

(FORMER) Edwin R. Closs Residence Site No. _____
 Site Name _____ 830 == Survey Date 1-8008 820 ==
 Address of Site: 1317 Harrison Street Hollywood, Florida 905 ==
 Instruction for locating on the N. side of Harrison St. between 13th and
 14th Ave. 813 ==
 Location: Hollywood Lakes Section 1-32 B 8 10,11,12 868 ==
subdivision name block no. lot no.
 County: Broward 808 ==
 Owner of Site: Name: Helina Tomich ;
 Address: 1317 Harrison Street ;
 Hollywood, Florida 33020 902 ==
 Type of Ownership Private 848 == Recording Date 832 ==
 Recorder:
 Name & Title: Marlyn Kemper, Director ;
 Address: Historic Broward County Preservation Board ;
 1900 Tyler Street Hollywood, Florida 33020 818 ==
 Condition of Site: Integrity of Site: Original Use Residence 838 ==
 Check One Check One or More
 Excellent 863 == Altered 858 == Present Use Residence 850 ==
 Good 863 == Unaltered 858 == Dates: Beginning c1925 844 ==
 Fair 863 == Original Site 858 == Culture/Phase American 840 ==
 Deteriorated 863 == Restored () (Date: X) 858 == Period Twentieth Century 845 ==
 Moved () (Date: X) 858 ==
 NR Classification Category: Building 916 ==

Threats to Site:
 Check One or More
 Zoning (X) X) 878 == Transportation (X) X) 878 ==
 Development (X) X) 878 == Fill (X) X) 878 ==
 Deterioration (X) X) 878 == Dredge (X) X) 878 ==
 Borrowing (X) X) 878 ==
 Other (See Remarks Below): Unknown 878 ==

Areas of Significance: Historical, Streetscape, Other 910 ==

Significance:
 HISTORICAL: c1925: As indicated on "Building Cards, Broward County Property Appraiser's Office."
 STREETSCAPE: One of a series of residences on Harrison St. between 8th and 16th Ave. Establishes a definite character, but the sites are too dispersed to form a district. However, neighborhood conservation is recommended.
 OTHER: This building is significant because it dates from the earliest construction period in Hollywood, Florida. Although this building is not architecturally significant on an individual basis, its significance in the historic built environment may become greater as the older structures in Hollywood are demolished.
 Additional Statement of Significance attached. 911 ==

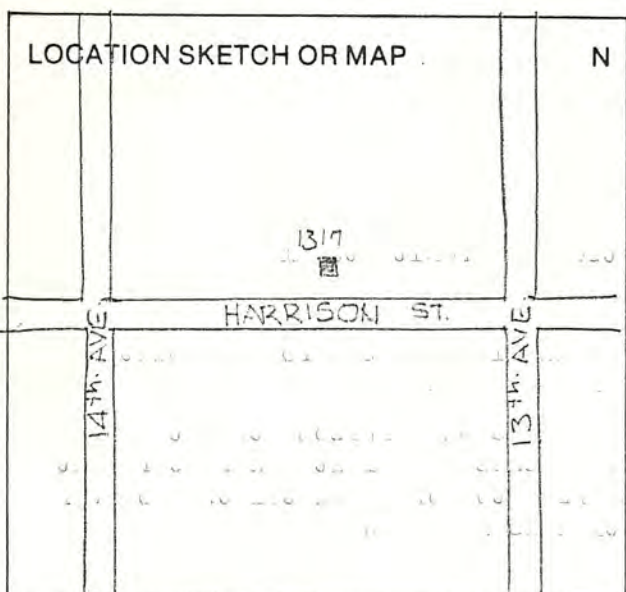
ARCHITECT Unknown 872 ==
 BUILDER Unknown 874 ==
 STYLE AND/OR PERIOD Mediterranean Revival 964 ==
 PLAN TYPE Irregular: unknown 966 ==
 EXTERIOR FABRIC(S) Stucco: unknown 854 ==
 STRUCTURAL SYSTEM(S) Masonry: concrete block 856 ==
 PORCHES Unknown

942 ==
 FOUNDATION: Piers: concrete block, unknown 942 ==
 ROOF TYPE: Flat, built-up 942 ==
 SECONDARY ROOF STRUCTURE(S): Gable 942 ==
 CHIMNEY LOCATION: NA 942 ==
 WINDOW TYPE: Jalousie, metal, paired 942 ==
 CHIMNEY: NA 882 ==
 ROOF SURFACING: Built-up 882 ==
 ORNAMENT EXTERIOR: 882 ==
 NO. OF CHIMNEYS 952 == NO. OF STORIES 1 950 ==
 NO. OF DORMERS 954 ==

Map Reference (incl. scale & date) USGS Ft. Lauderdale South, Fla. 7.5 Min. 1962 (1969) 809 ==

Latitude and Longitude: " " " " " " 800 ==

Site Size (Approx. Acreage of Property): LT 1 833 ==



Township	Range	Section
51 ^S	42 ^E	14

UTM Coordinates:
 17 586640 2876980 890 ==
Zone Easting Northing

Photographic Records Numbers R18/F25 860 ==

Contact Print

Statement of Significance:

HOLLYWOOD, CITY OF
1317 Harrison Street

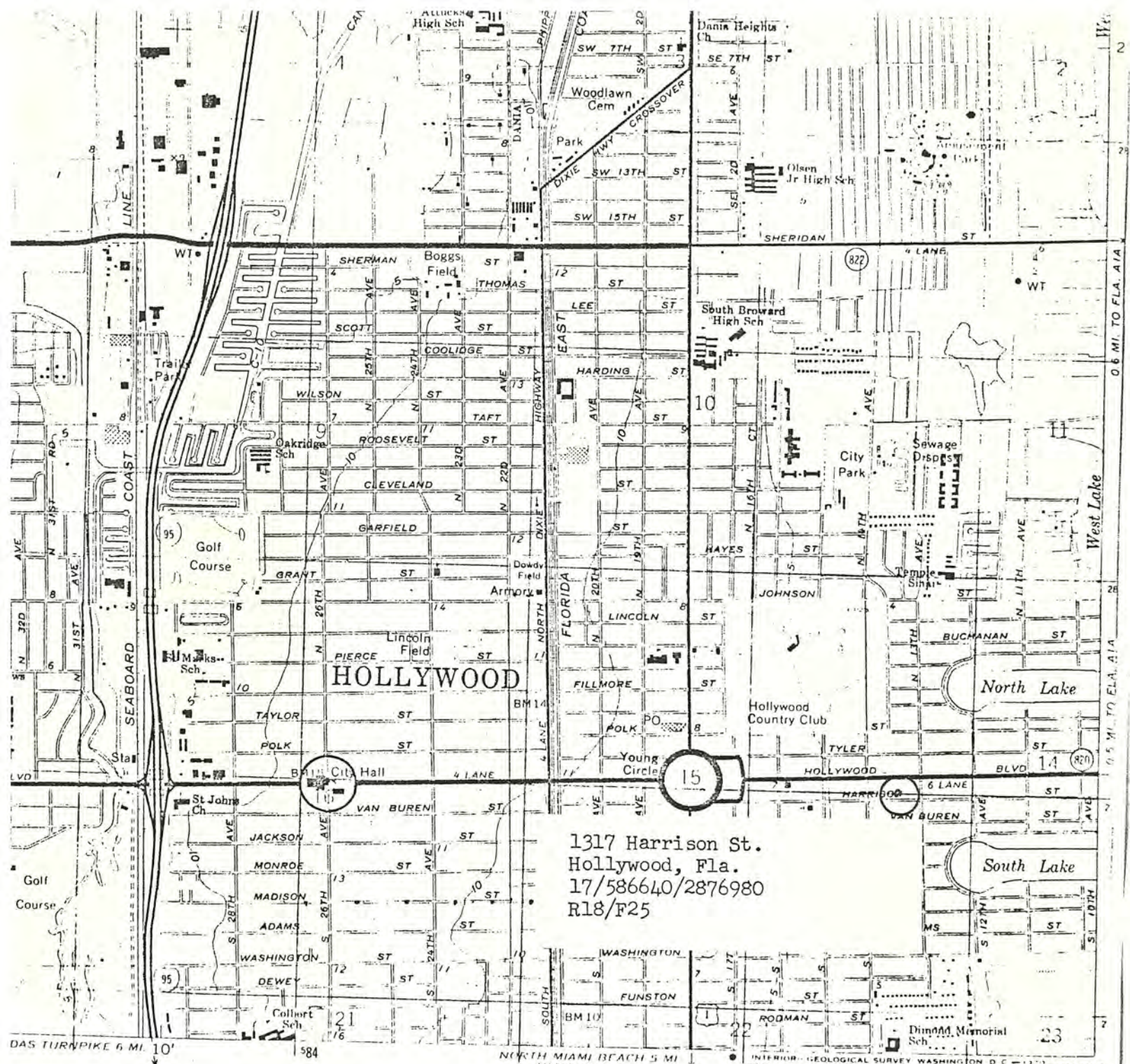
HOLLYWOOD HERALD, April 1, 1932

"Coffee King Is Purchaser of a Hollywood Home"

Sales this week included a lot in the Lakes section and also the beautiful home of Spanish architecture at 1317 Harrison Street owned by Edwin R. Closs. This property was sold for cash to William T. Rich of Newton, Massachusetts who in former years was a guest at the Beach Hotel after introduction to Hollywood through his friendship with W. J. Cozens of W. J. Cozens Realty. He had prior to that wintered for several years at the Royal Palm Hotel in Miami.

Until recently, Mr. Rich was president of the Chase and Sanborn Coffee Company with headquarters in Boston and Chicago. He is well known throughout the eastern states as one of the outstanding laymen of the Methodist Episcopal Church.

Mr. Rich plans to make Hollywood his future permanent winter home and is having the Harrison Street property and adjacent lot landscaped and redecorated under the supervision of Cozens.



1317 Harrison St.
 Hollywood, Fla.
 17/586640/2876980
 R18/F25



QUADRANT LOCATION

ROAD CLASSIFICATION

- Heavy duty ————— Light duty - - - - -
- Medium duty - - - - - Unimproved dirt
- Interstate Route U.S. Route State Route

FORT LAUDERDALE SOUTH, FLA.
 N2600—W8007 5/7 5

1962
 AMS 4936 II SW—SERIES V847

80°07
 587000 E
 USC&GS T-8428



1317

JOB CARD

OWNER <p style="text-align: center;">M. Tomich</p>	JOB ADDRESS <p style="text-align: center;">1317 Harrison Street</p>
---	--

LEGAL DESCRIPTION	LOT NUMBER <p style="text-align: center;">10, 11, 12</p>	BLOCK <p style="text-align: center;">8</p>	SUBDIVISION OR ADDITION <p style="text-align: center;">Hollywood Lakes</p>
-------------------	---	---	---

MICROFILM NO. <p style="font-size: 1.5em;">78-0337</p>	ARCHITECT	FEE <p style="text-align: center;">\$ 19.20</p>	VALUATION <p style="text-align: center;">\$ 2469.00</p>
---	-----------	--	--

DESCRIPTION OF CONSTRUCTION <p style="text-align: center;">mono footing and pads - remodel and new patio screen</p>	<input type="checkbox"/> SEPTIC TANK <input type="checkbox"/> SEWER TAP
--	--

TYPE PERMIT	NUMBER	DATE	CONTRACTOR	TYPE PERMIT	NUMBER	DATE	CONTRACTOR
BUILDING	192	24538	2/27/75	Wally Bjork	SEPTIC/SEWER		
ROOF	200				AIR/CONDITION		
ELECTRIC-BASIC	8610	2-28-75	Andersson	MECHANICAL			
ELECTRIC-SUPP.				SCREEN			
PLUMBING	NO. FIX. 3	6338	2/28/75	MGR Corp	POOL		
L-P-DRY WALL				DRIVEWAY			
FENCE				PATIO or WALK			

NOTES: FORM 1144-13

78-035T

250

Date Issued 2-27-75 Permit No. 24538
 Owner M. Tomich
 Description Remodel - add new PATIO - Screen
 Location 1317 Harrison St
 Lot 10-12 Block 8 Subdivision Hurd LAKES
 Contractor or Builder Wally Bjork + Son
 License No. _____
 Architect and/or Engineer _____
 Cubic Ft. 1728 Valuation \$ 2469⁰⁰
 Square Ft. 192 Roof 200
 Date Plans Received 2/25/75 3:25 pm
Mono Ftg. & Pads

Zoning Handwritten 2-26-75
 Engineering-Curb Cuts _____
 Sidewalk _____
 Drainage _____
 Utilities-Water _____
 Sewer _____
 Traffic Eng. _____
 Bldg.-Electric EH 2-26-75
 Plumbing EH-2-26-75
 A/C-Mech. _____
 Structure _____
 Fire Bureau _____
 Plan Review Handwritten Signature

subj to field insp.

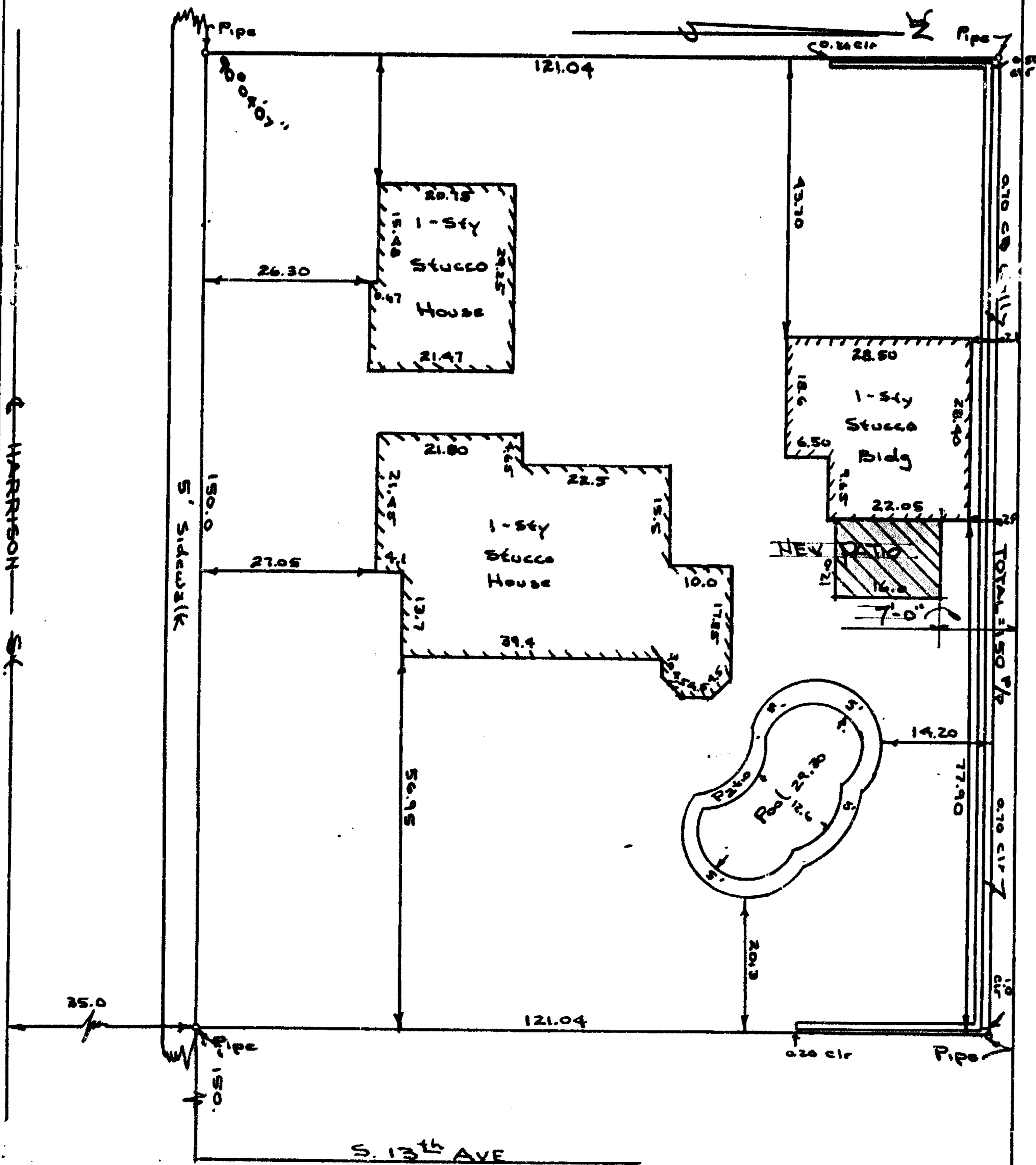
*Relocate Laundry
Remove cap w/ 4 feet
(Min. Permit) J. Cowle*

"SEPARATE PLUMBING PERMIT AND INSPECTION REQUIRED"

M. TOMICH
E. JOHNS

Scale 1" = 20'

DESCRIPTION: Lots 10, 11, and 12, Block 8 of HOLLYWOOD LAKES SECTION" according to the Plat thereof recorded in Plat Book 1, Page 32 of the Public Records of Broward County, Florida.



I hereby certify that I have made a recent survey of the above described property and it is true and correct to the best of my knowledge and belief. I also certify that there are no above ground encroachments, unless otherwise noted. Dated this 25th day of February, 1975, A.D.

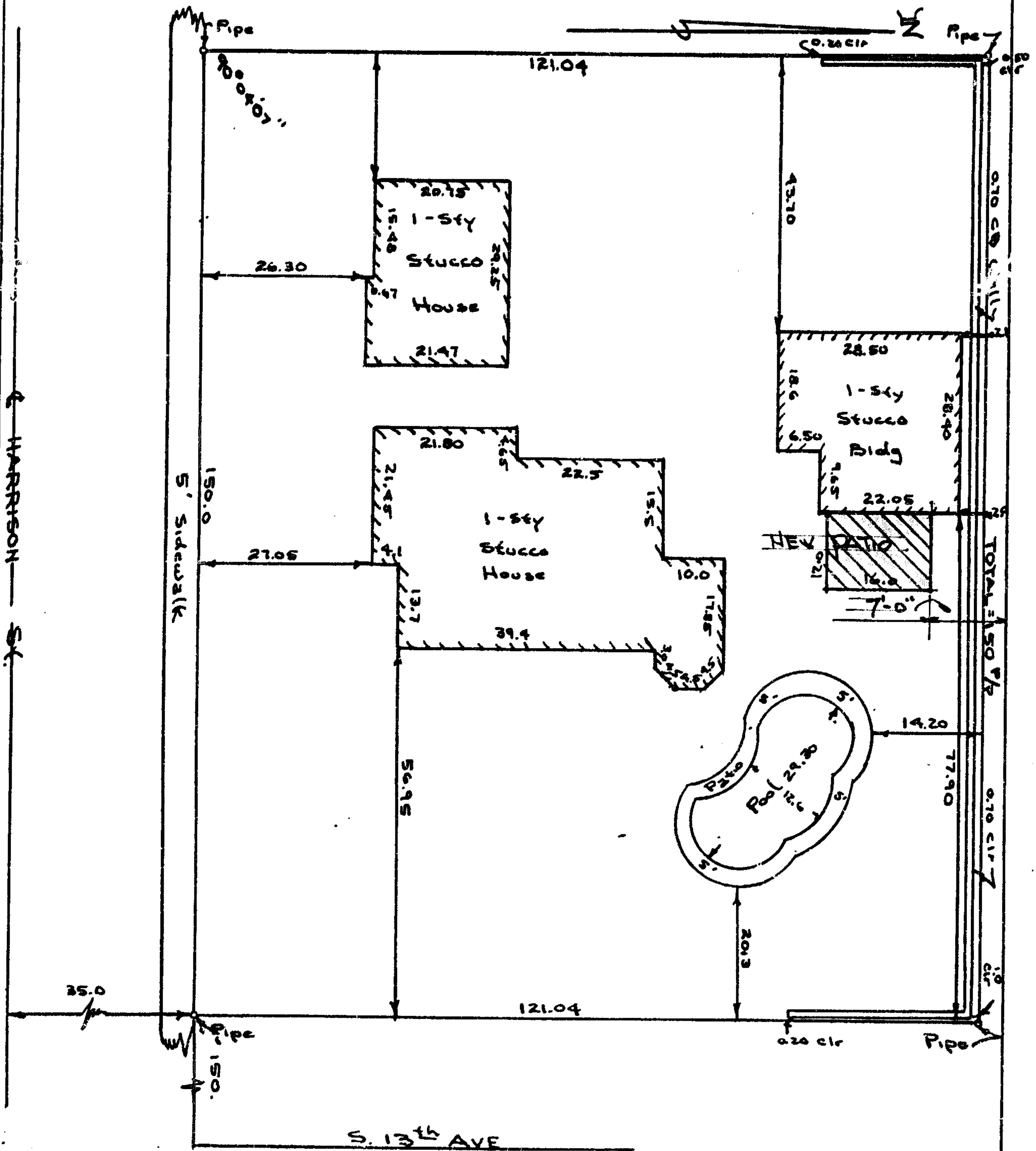
"I further certify that the survey represented hereon meets the minimum requirements adopted by the F.S.P.L.S. and the F.L.T.A."

Arthur C. Boggs
ARTHUR C. BOGGS
Registered Land Surveyor No. 724
State of Florida

M. TOMICH
E. JOHNS

Scale 1" = 20'

DESCRIPTION: Lots 10, 11, and 12, Block 8 of HOLLYWOOD LAKES SECTION" according to the Plat thereof recorded in Plat Book 1, Page 32 of the Public Records of Broward County, Florida.



I hereby certify that I have made a recent survey of the above described property and it is true and correct to the best of my knowledge and belief. I also certify that there are no above ground encroachments, unless otherwise noted. Dated this 25th day of February, 1975, A.D.

"I further certify that the survey represented hereon meets the minimum requirements adopted by the F.S.P.L.S. and the F.L.T.A."

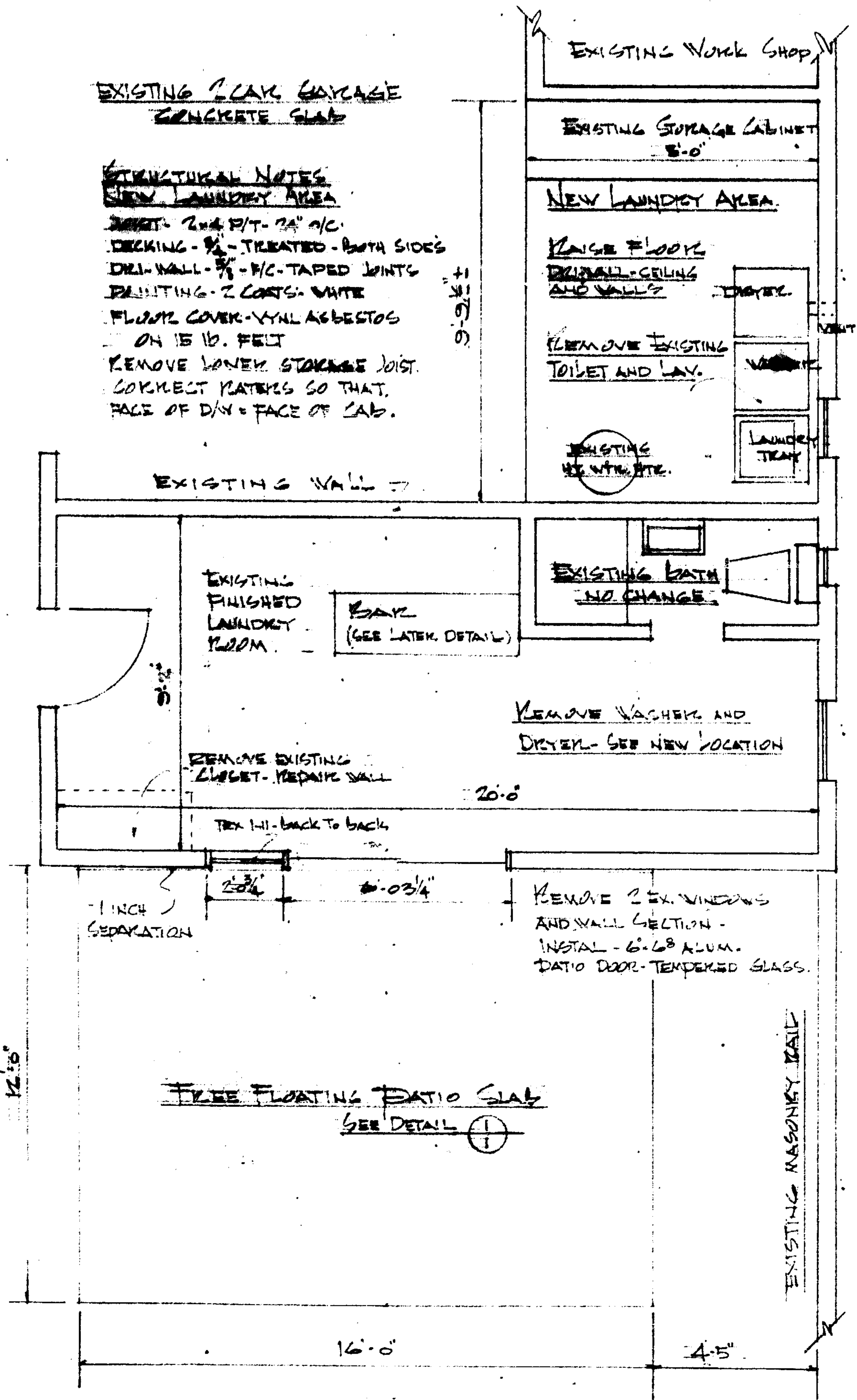
Arthur C. Boggs

ARTHUR C. BOGGS
Registered Land Surveyor No. 724
State of Florida

EXISTING 2 CAR GARAGE
CONCRETE SLAB

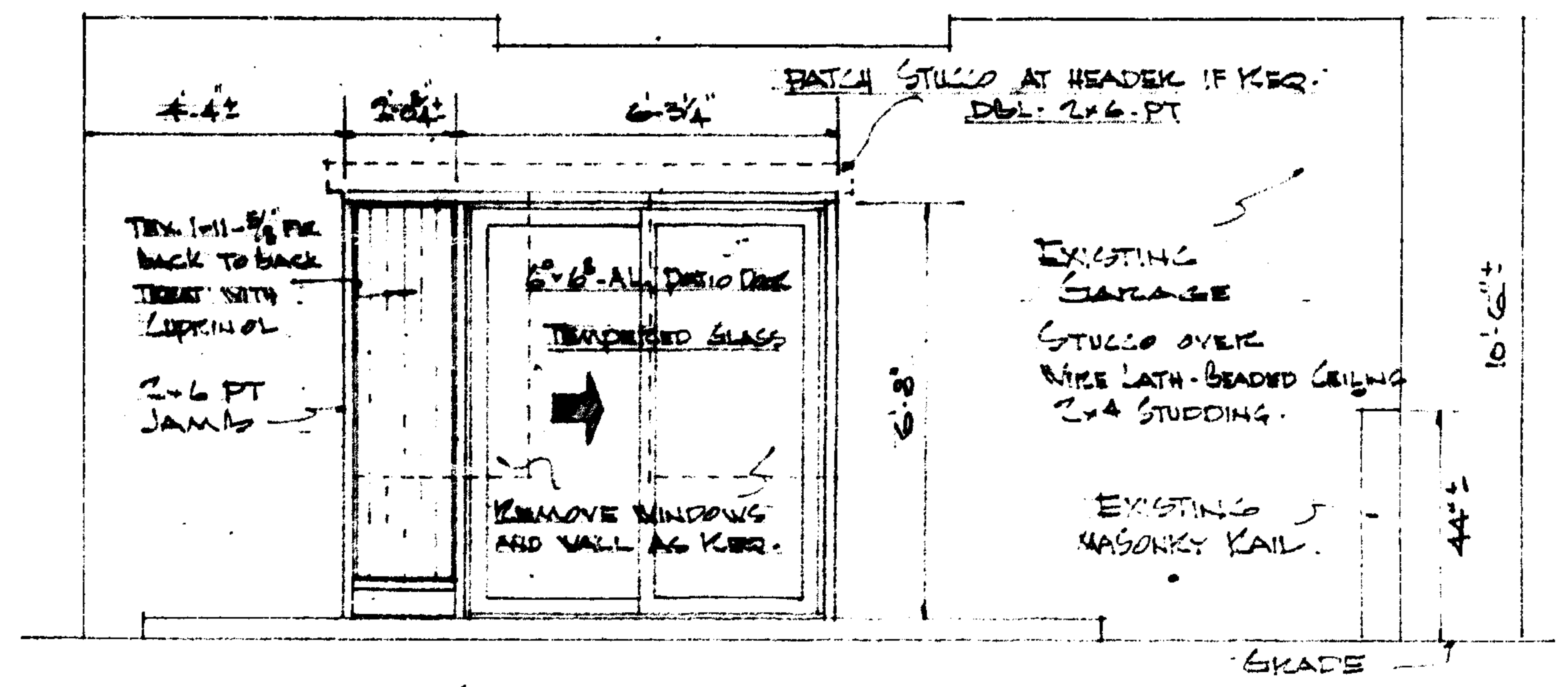
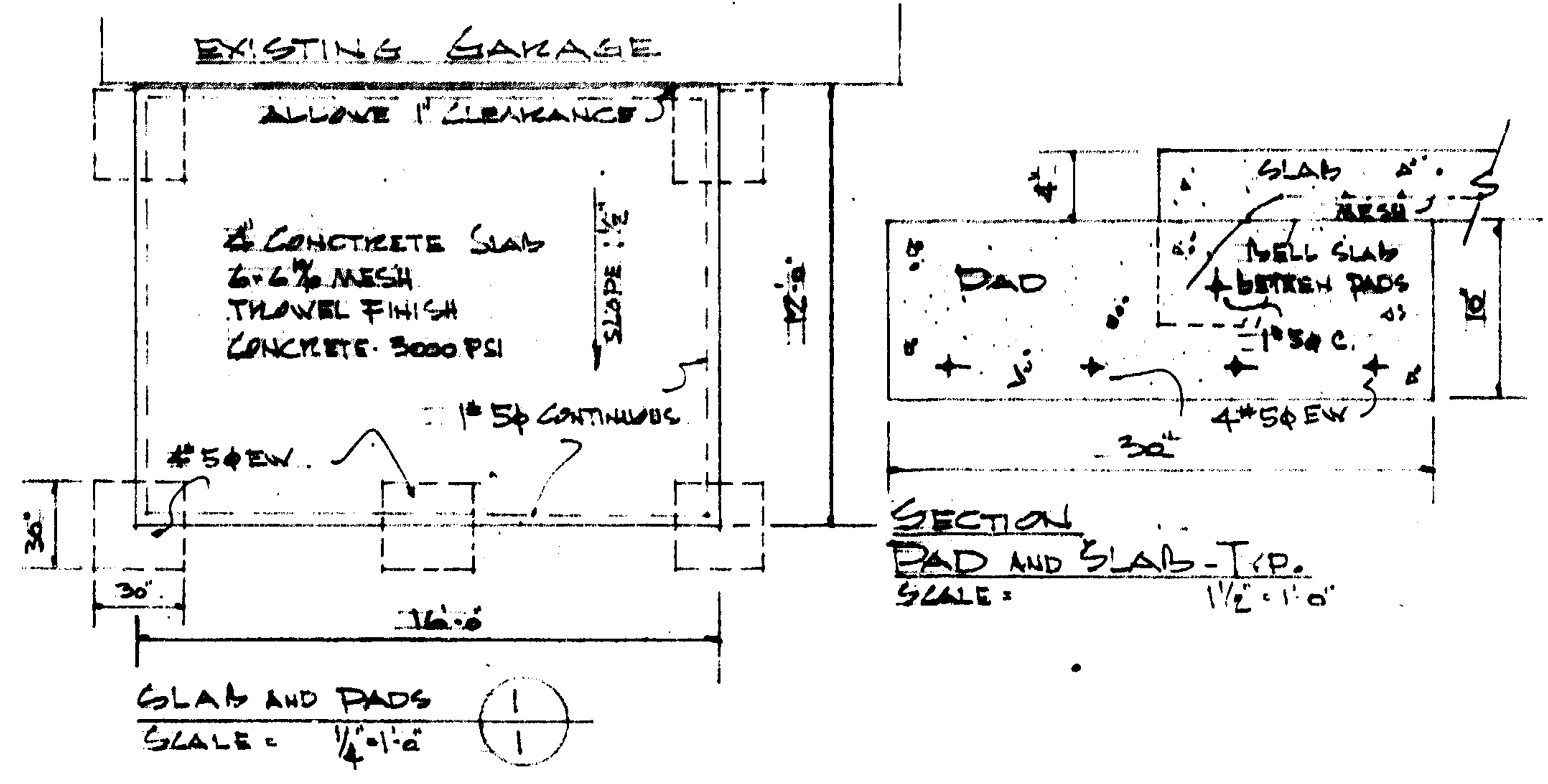
STRUCTURAL NOTES
NEW LAUNDRY AREA

JOIST - 2x4 P/T - 24" O/C
DECKING - 1/2" - TREATED - BOTH SIDES
DRY-WALL - 1/2" - P/C - TAPED JOINTS
PAINTING - 2 COATS - WHITE
FLOOR COVER - VINYL ASBESTOS
ON 15 LB. FELT
REMOVE LOWER STORAGE DIST.
CORRECT PATERS SO THAT
FACE OF D/W = FACE OF CAB.




PLAN
SCALE = 3/8" = 1'-0"

SEPARATE PLUMBING AND ELECTRICAL PERMITS



EAST ELEVATION - SHOWING PATIO DOOR



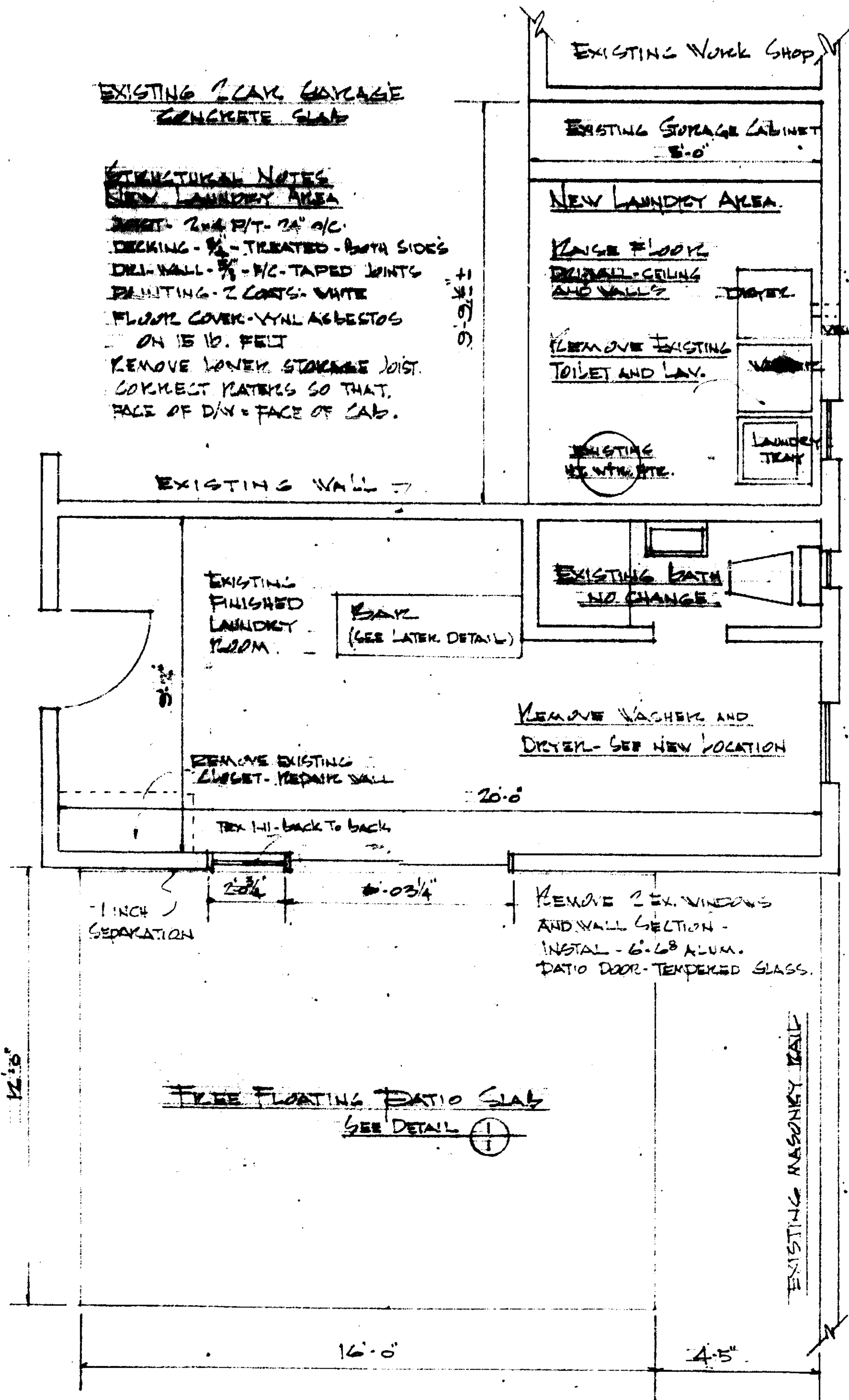
EAST ELEVATION - SHOWING SCREENING
OTHER SIDES - DITTO - NO SCREEN DOOR

RESIDENTIAL ALTERATIONS
FOR MRS. M. TOMICH
1317 HARRISON ST, HOLLYWOOD, FLA.
WALLY BJORK AND SON
GENERAL CONTRACTORS
HOLLYWOOD LICENCE # 73-22802

EXISTING GARAGE
CONCRETE SLAB

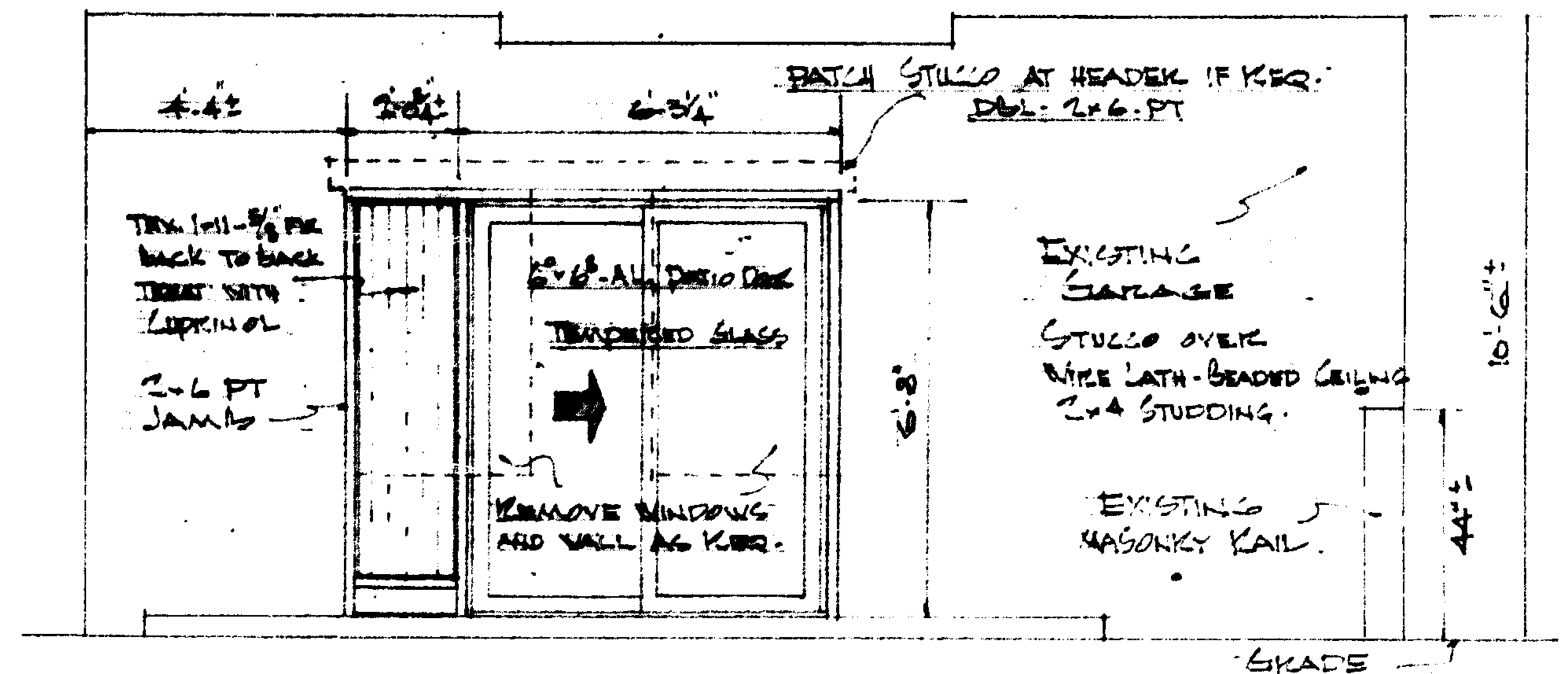
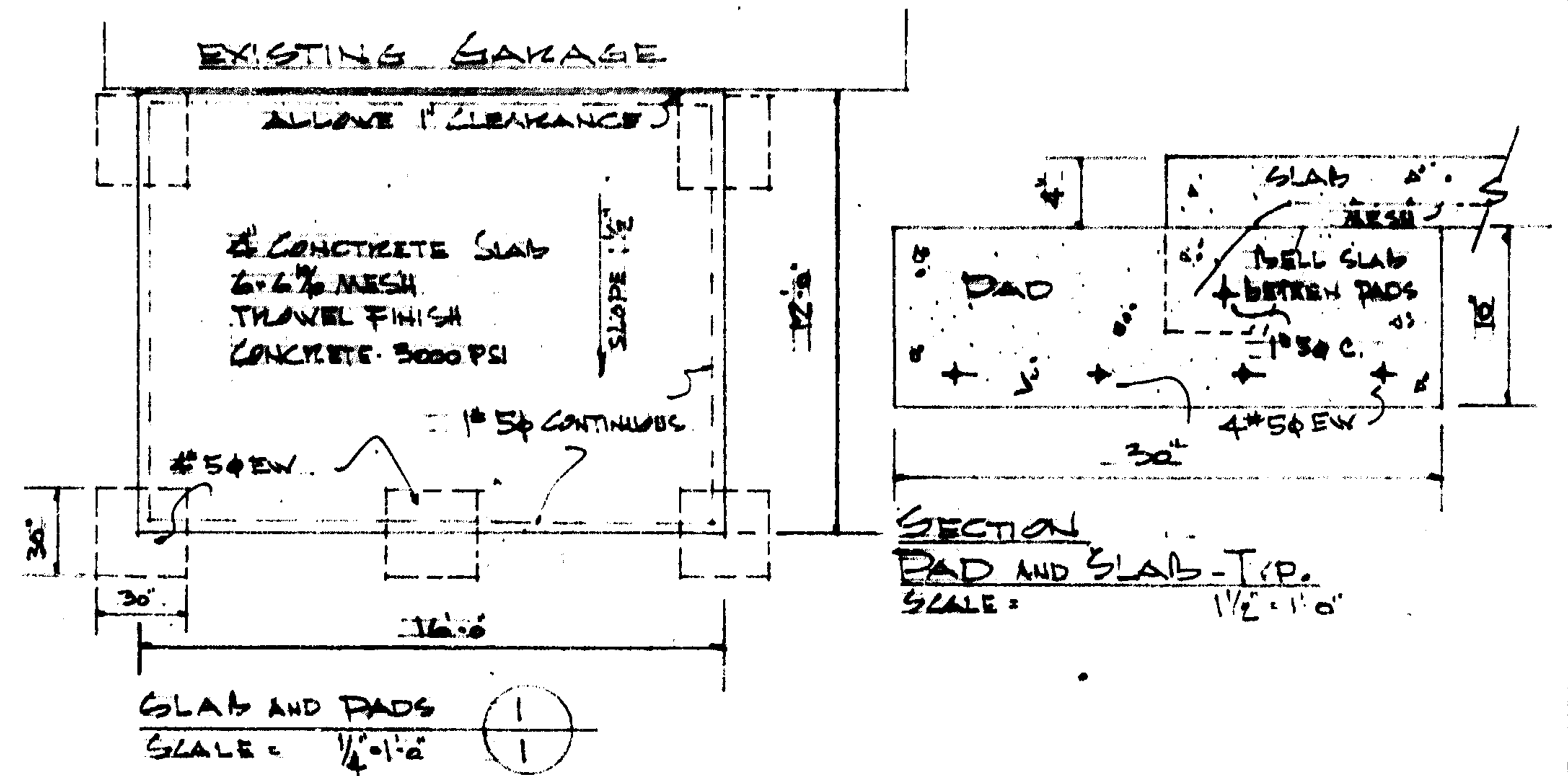
**STRUCTURAL NOTES
NEW LAUNDRY AREA**

DECKING - 2x4 P/T - 2x4 A/C.
DECKING - 1/2" - TREATED - BOTH SIDES
DRY-WALL - 1/2" - MC-TAPED JOINTS
PAINTING - 2 COATS - WHITE
FLOOR COVER - VINYL ASBESTOS
ON 15 LB. FELT
REMOVE LOWER STORAGE JOIST.
CORRECT PLATES SO THAT
FACE OF D/W = FACE OF CAB.




PLAN
SCALE = 3/8" = 1'-0"

SEPARATE PLUMBING AND ELECTRICAL PERMITS

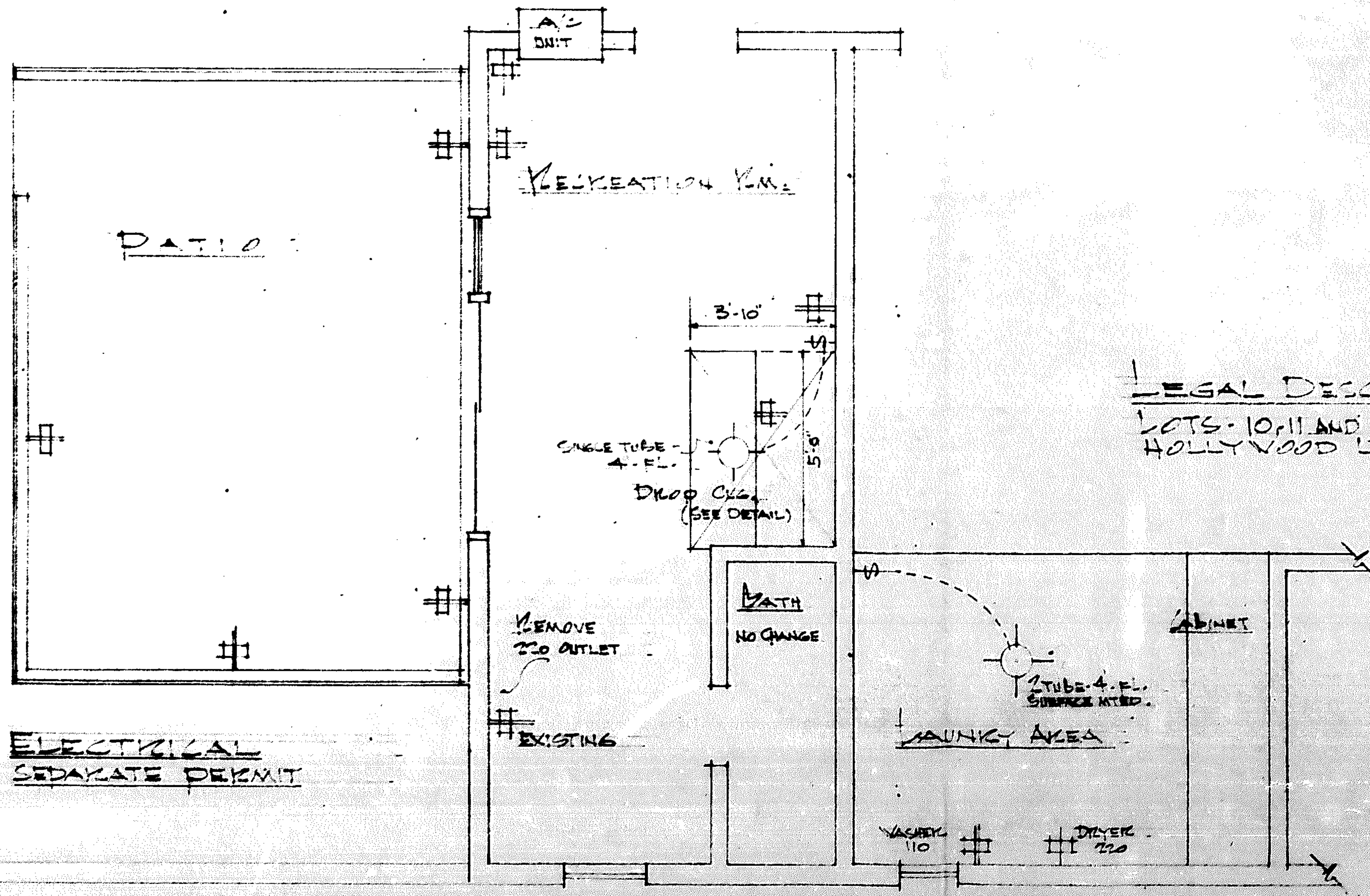
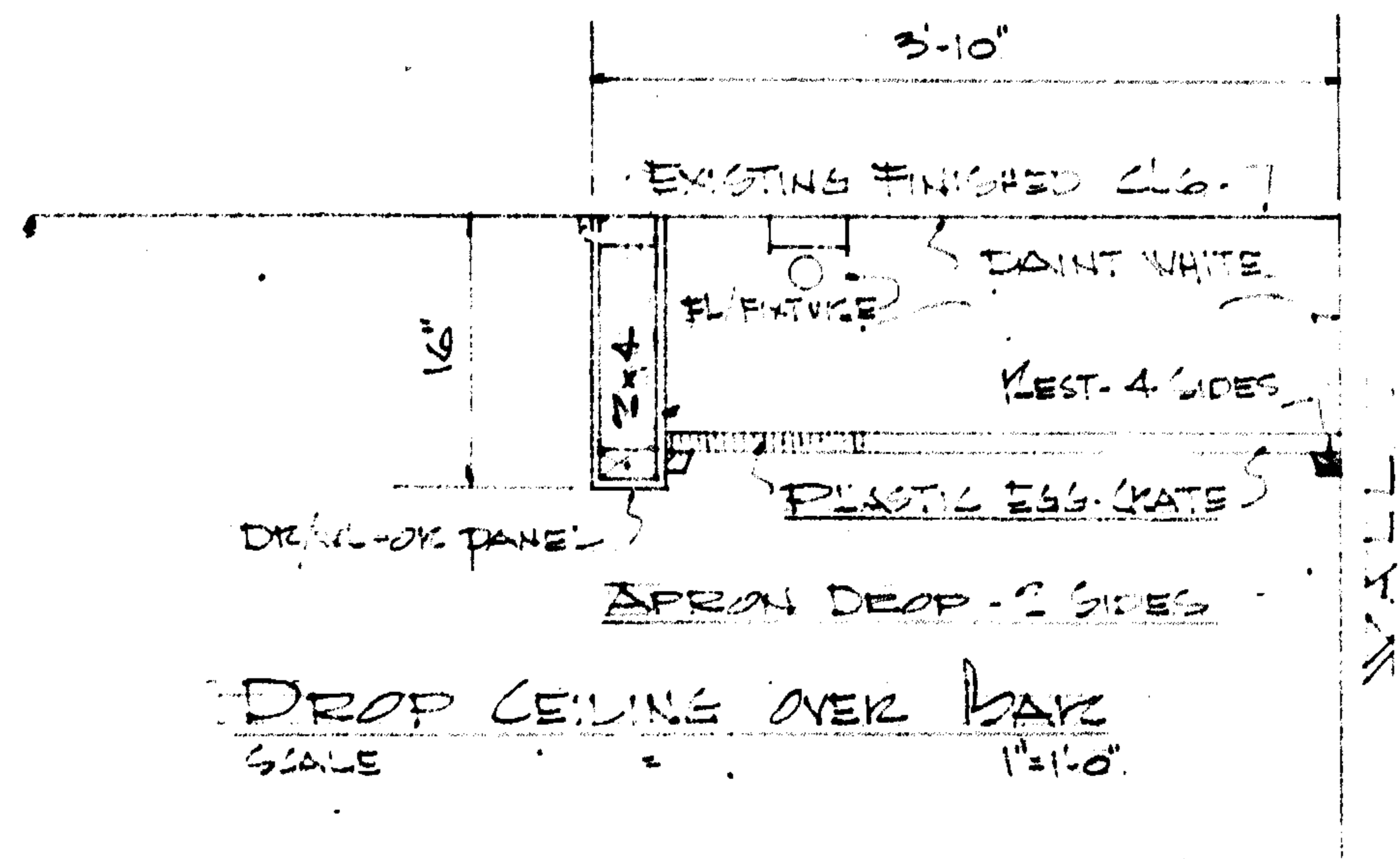


EAST ELEVATION - SHOWING PATIO DOOR



EAST ELEVATION - SHOWING SCREENING
OTHER SIDES - DITTO - NO SCREEN DOOR

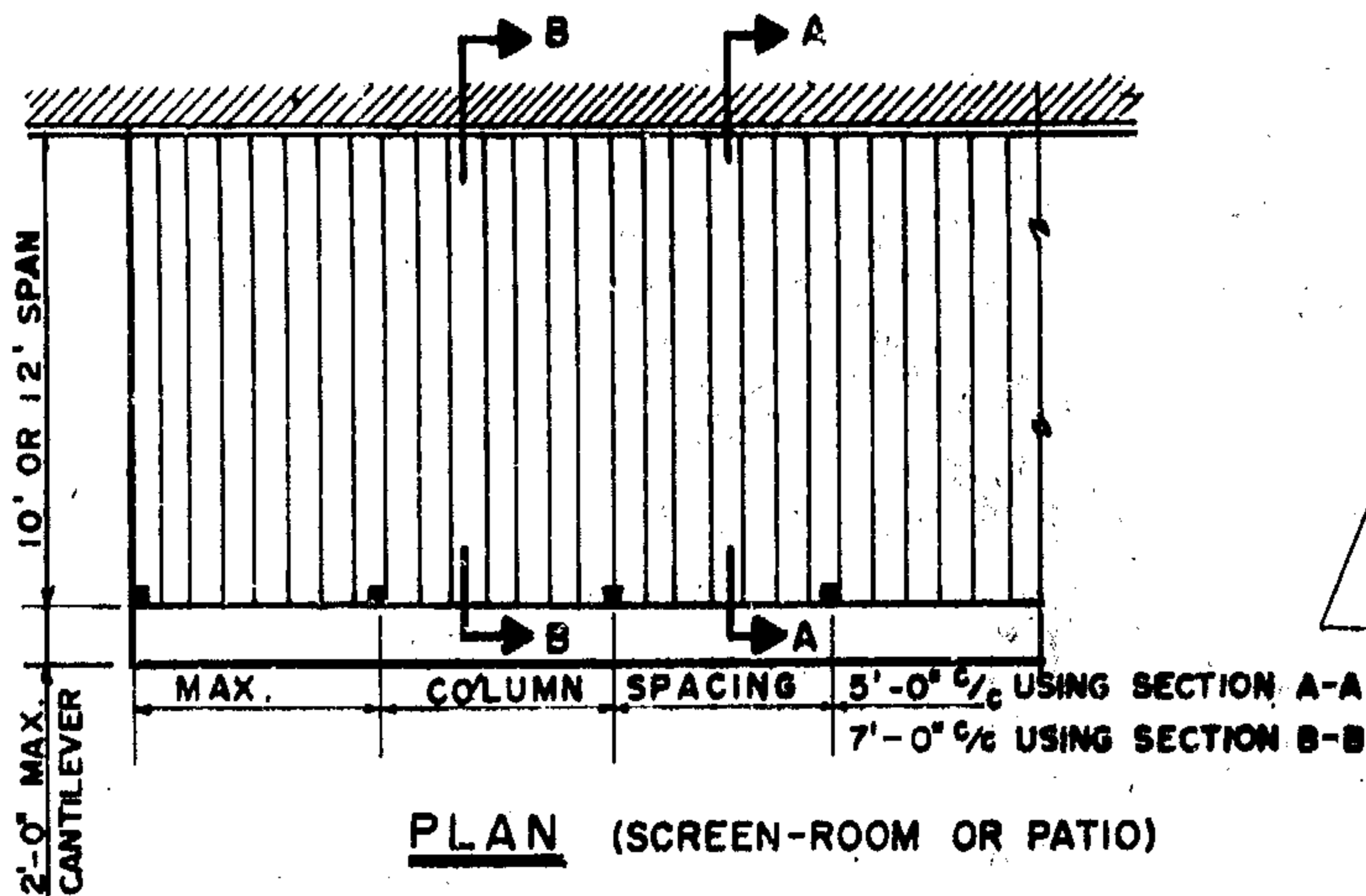
RESIDENTIAL ALTERATIONS
FOR MRS. M. TOMICH.....
1317 HARRISON ST, HOLLYWOOD, FLA.
WALLY BJORK AND SON
GENERAL CONTRACTORS
HOLLYWOOD LICENCE # 73-22802



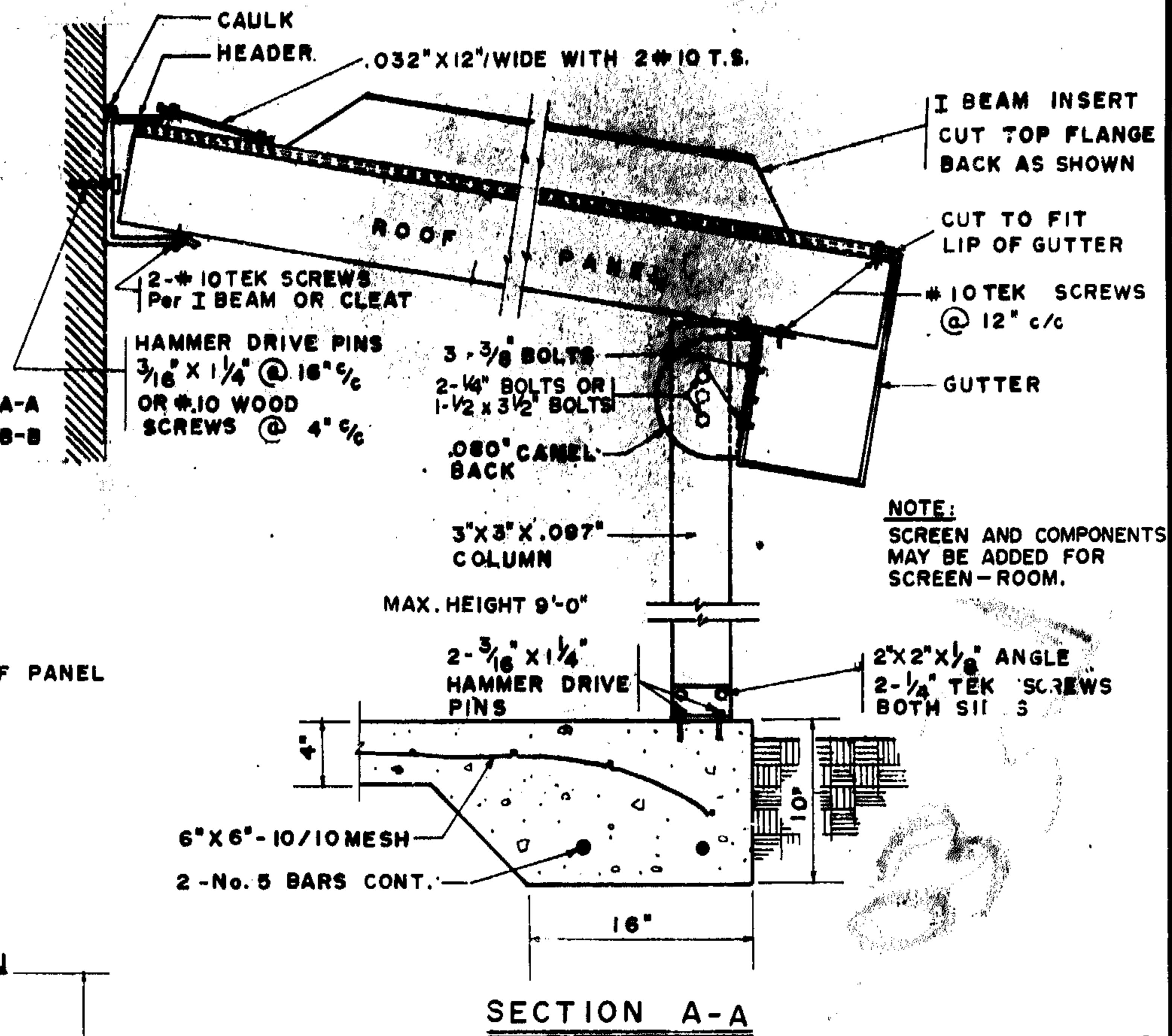
LEGAL DESCRIPTION
 LOTS 10, 11 AND 12 - BLOCK 8,
 HOLLYWOOD LAKES.

ELECTRICAL
 SEPARATE PERMIT

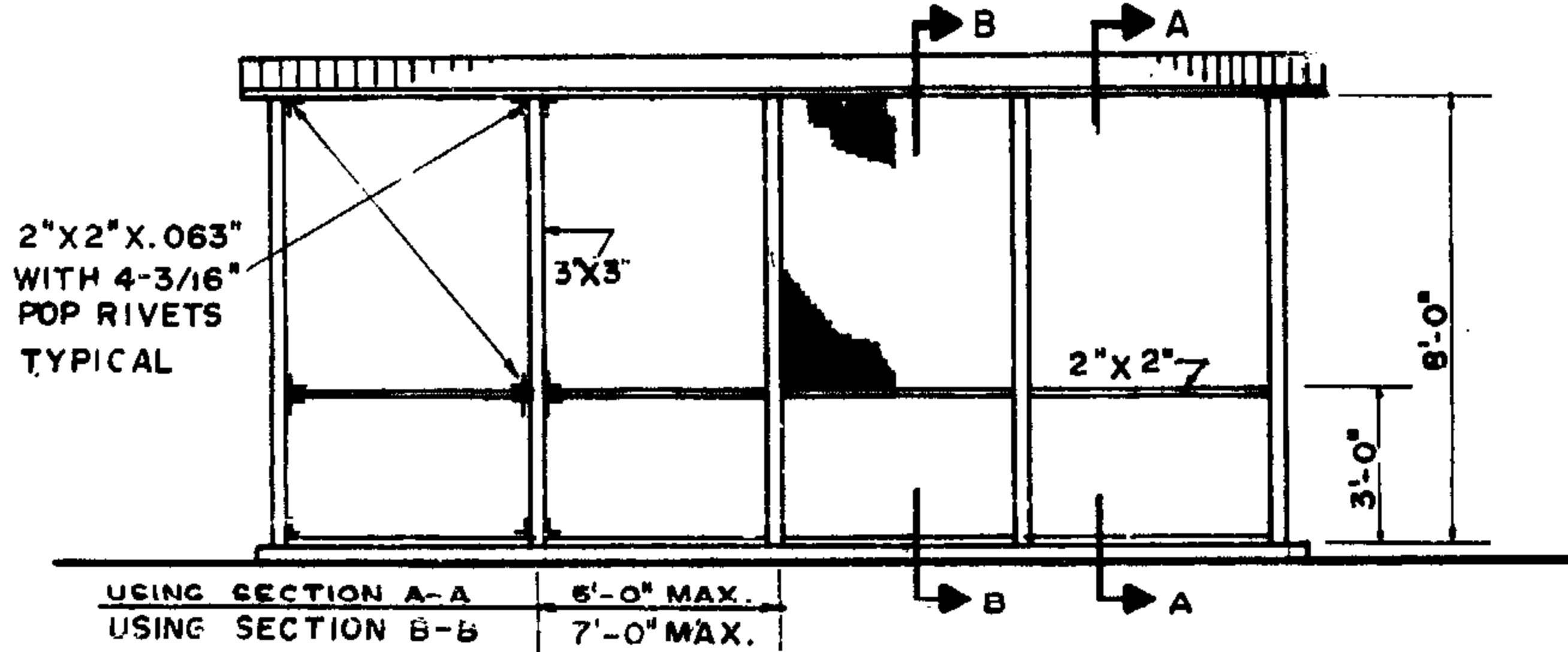
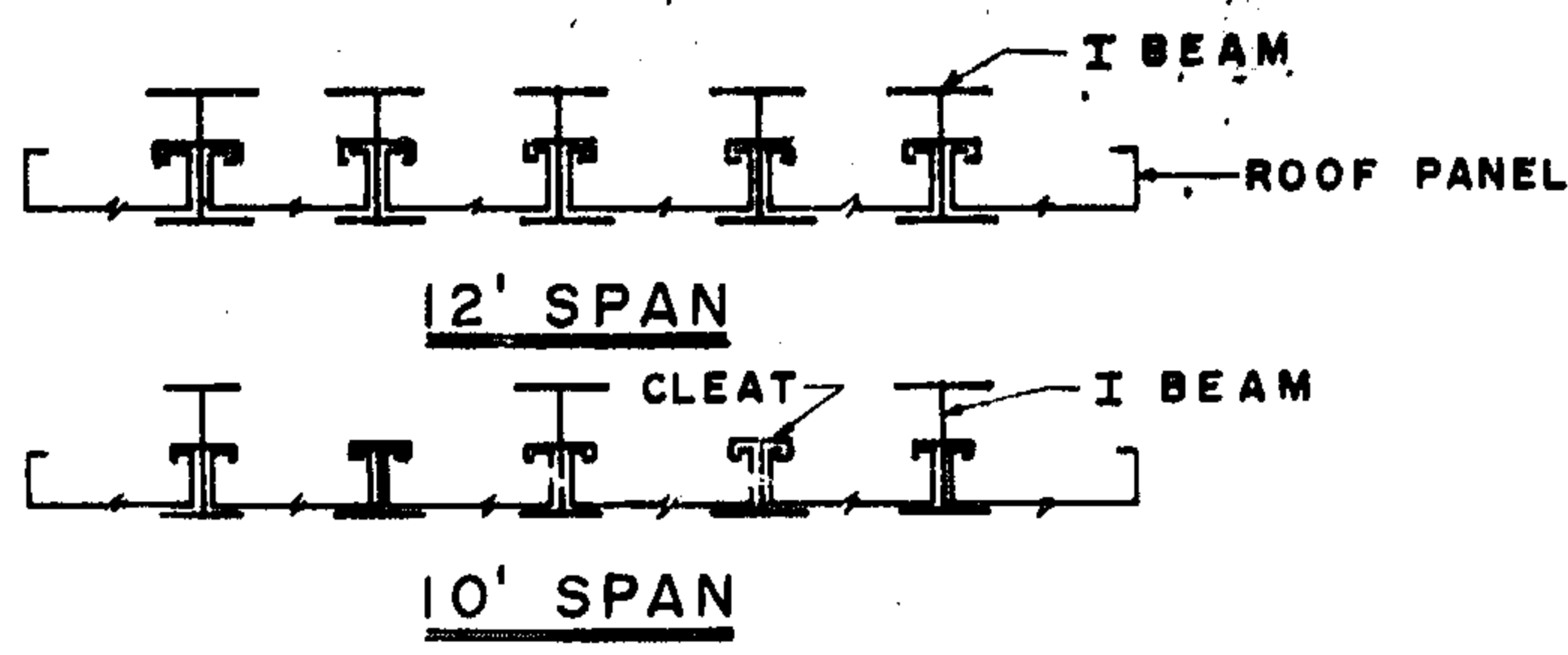
SEPARATE ELECTRICAL
 PERMIT REQUIRED



PLAN (SCREEN-ROOM OR PATIO)

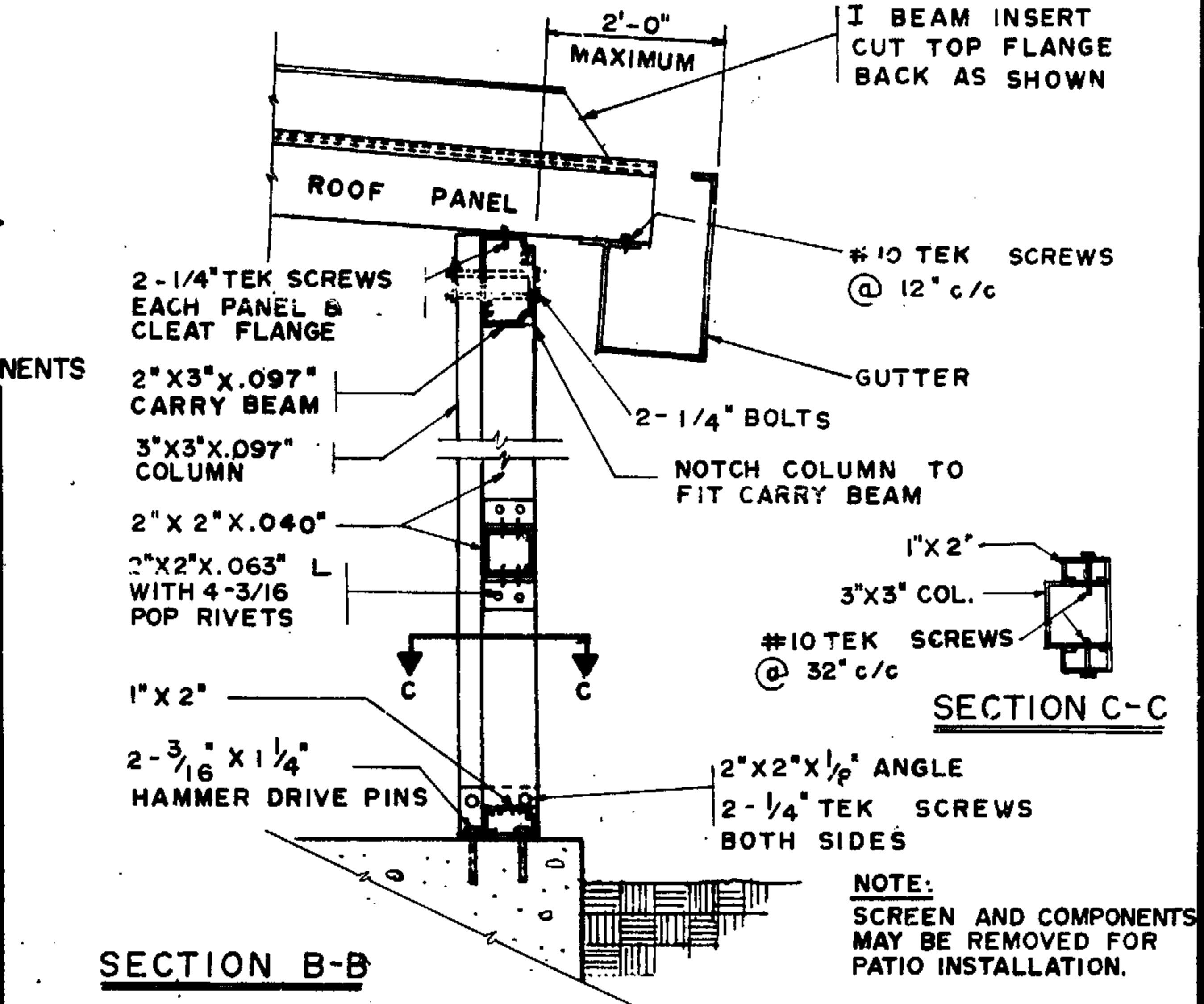


SECTION A-A



SCREEN ROOM ELEVATION

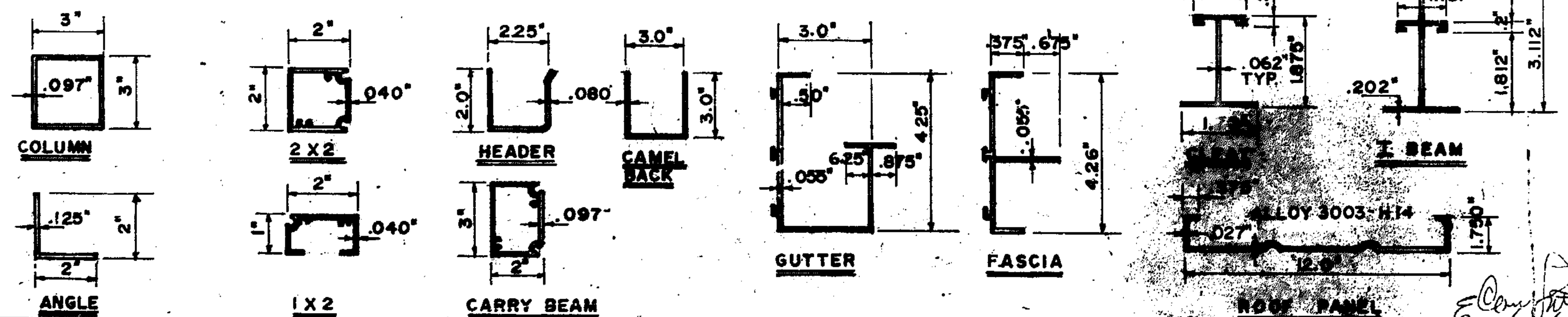
PATIO ELEVATION SIMILAR W/ REMOVAL OF SCREEN & COMPONENTS



SECTION B-B

SPECIFICATIONS

DESIGN CRITERIA
LOADING DESIGN 30 PSF
DEFLECTION: PRIMARY MEMBERS L/180
SECONDARY MEMBERS L/80
RECOVERY FROM WIND LOAD 9%
COLUMNS: L/r not greater than 200
FASTENERS: SAFETY FACTOR EQUALS 3 MINIMUM
ALL ALUMINUM EXTRUSIONS SHALL BE ALLOY 6063-T5
ALL NUTS, BOLTS AND SCREWS SHALL BE ALUMINUM ALLOY 2024-T4
CONCRETE SHALL DEVELOP A MINIMUM COMPRESSIVE STRENGTH OF 2500 PSI @ 28 DAYS.
SOIL UNDER SLAB SHALL BE FREE OF ORGANIC MATTER AND HAVE A MINIMUM BEARING VALUE OF 1000 PSF.
PITCH OF ROOF SHALL BE 1/4" Per FOOT MIN.
IT SHALL BE DETERMINED THAT THE EXISTING STRUCTURE CAN SAFELY SUPPORT THE LOADS IMPOSED BY THIS PATIO ROOF.



CAHR SMITH & ASSOCIATES, INC.
CONSULTING ENGINEERS
CORAL GABLES, FLORIDA

D & D ALUMINUM INSTALLATION
5970 FUNSTON ST.
HOLLYWOOD, FLA. 33023
989-0692

NO.	DATE	REVISION	FILE NO. 73185
1	6/74	PANEL THICKNESS TO .027	DRAWN G.S. SHEET NO.
2	6/74	ALTERNATE 1/2" BOLT COL. TO BEAM	DESIGN C.S. CHECK K.N. 1 OF 1
			DATE OCT-73

STRUCTURAL ASSESSMENT

1317 Harrison Street,
Hollywood, FL 33019
Project Number: 224690

ASSESSMENT REPORT

PREPARED BY:

Cory Nelson, PE

DATE OF ASSESSMENT:

January 17th, 2023

DATE SUBMITTED:

January 27th, 2023



GREEN COASTAL ENGINEERING

11900 Biscayne Blvd, Suite 308

Miami, FL 33181

info@greencoastalengineering.com

(786) 583-5545 (office)

STRUCTURAL ASSESSMENT

1317 Harrison Street,
Hollywood, FL 33019



Table of Contents

0. INTRODUCTION	2
1. BUILDING ONE.....	3
2. BUILDING TWO.....	6
3. BUILDING THREE	8
4. BUILDING FOUR	10
5. EXECUTIVE SUMMARY.....	13
6. CONDITIONS AND ASSUMPTIONS	13

STRUCTURAL ASSESSMENT

1317 Harrison Street,
Hollywood, FL 33019

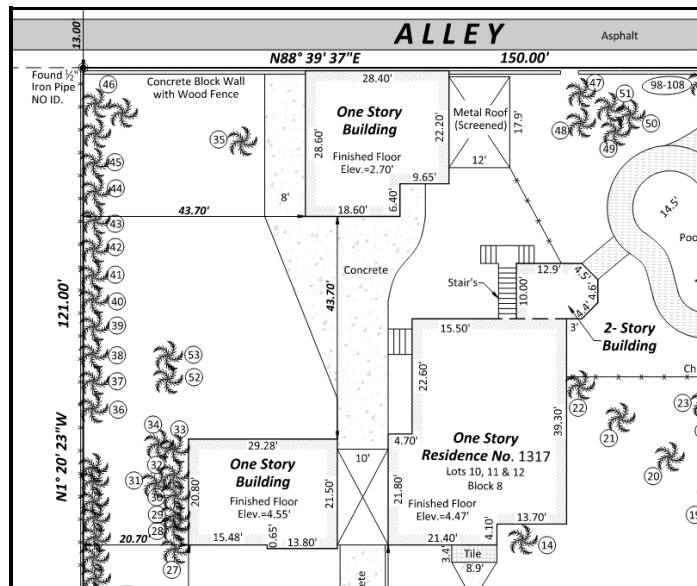


0. INTRODUCTION

Green Coastal Engineering (GCE) is pleased to submit this **Structural Assessment Report** for the structural assessment of the residential structures located at 1317 Harrison Street, Hollywood, FL. This assessment was performed by Cory Nelson, PE on January 17th, 2023. The project site consists of the following four structure types.

1. A one-story residential structure (616-sqft footprint)
2. A one-story residential structure (1,390-sqft footprint)
3. A two-story residential structure (164-sqft footprint)
4. A one-story garage (745-sqft footprint)

Detailed structure descriptions, observations, recommendations, and conclusions derived from our assessment are noted in the sections below.



Site Map

STRUCTURAL ASSESSMENT

1317 Harrison Street,
Hollywood, FL 33019




1. BUILDING ONE

Photographs	Building One Description
	<p>Building one is a one-story, 616-sqft residential structure. The exterior walls are masonry load bearing walls supported on concrete wall footings and concrete piles. The floor system is a poured in place concrete slab and the roof system consists of timber trusses.</p> <p>Foundation restoration work has been performed to restore the soil surface bearing area of some undermined areas.</p>

STRUCTURAL ASSESSMENT


1317 Harrison Street,
Hollywood, FL 33019

Photographs	Observations & Recommendations
 <p>The photographs show a cross-section of a roof structure. The top photo shows a large hole in the roof deck with exposed wooden rafters and joists. The middle and bottom photos provide closer views of the wood, showing extensive rot, decay, and structural weakening. The wood is discolored, splintered, and in various stages of deterioration.</p>	<p><u>Item 1</u></p> <p>Observation: An exposed area of roof near the rear building exterior revealed deteriorated roof structure. Daylight can be seen penetrating through the roof in this area. Additional areas of the concealed roof were not inspected.</p> <p>Recommendation: The rotten and deteriorated portions of roof structure will need to be replaced or reinforced with new roof structure. Additional destructive investigation should be done to verify the extent of rot on the roof trusses at the exterior building edges. Removal and replacement of the roof will likely be required to facilitate repair and replacement of the deteriorated roof structure.</p>

STRUCTURAL ASSESSMENT

1317 Harrison Street,
Hollywood, FL 33019



Photographs	Observations & Recommendations
	<p><u>Item 2</u></p> <p>Observation: The structure is heavily undermined due to settling of the mucky land around the building structure. Since the structure is constructed on concrete piles, the building has moved very little over time with respect to the surrounding land. This is evident by the large gap below the continuous wall footings which were originally cast directly on top of the earth. This observation is typical for buildings one, two, and three.</p> <p>It is also apparent that mass concrete has previously been placed below some areas of undermined foundations in an effort to restore soil bearing to the undermined foundations. However, the land has continued to settle this completion of this work.</p> <p>Recommendation: We recommend that additional underpinning and additional mass concrete be placed below the undermined areas of load bearing walls to restore structural bearing capacity to the undermined foundations. This type of repair work will likely be required on 10-25 year intervals as the mucky land continues to settle.</p>


STRUCTURAL ASSESSMENT

1317 Harrison Street,
Hollywood, FL 33019



GREEN COASTAL ENGINEERING


2. BUILDING TWO

Photographs	Building Two Description
	<p>Building two is a one-story, 616-sqft residential structure. The exterior walls consist of masonry load bearing walls supported by continuous concrete foundations on concrete piles. The floor and roof system consist of timber joist. Foundation restoration work has been performed to restore the soil surface bearing area of some undermined areas of foundation.</p>

STRUCTURAL ASSESSMENT

1317 Harrison Street,
Hollywood, FL 33019



Photographs	Observations & Recommendations
	<p>Item 3</p> <p>Observation: The timber floor joists are adequately supported on the exterior load bearing walls due to the foundations being supported by concrete piles. However, the interior floor joists are improperly supported by masonry blocks and timber shoring. It is evident that shoring of the interior joists has been an ongoing issue, and will continue to be so.</p> <p>Recommendation: A new foundation structure with piles should be designed to adequately support the interior joists.</p>
<p>NO PHOTO</p>	

STRUCTURAL ASSESSMENT

1317 Harrison Street,
Hollywood, FL 33019



GREEN COASTAL ENGINEERING



3. BUILDING THREE

Photographs	Building Three Description
	<p>Building three is a two-story, 164-sqft footprint residential structure. The exterior walls consist of masonry load bearing walls supported by continuous concrete foundations on concrete piles. The ground floor is a concrete slab on grade with the second floor and roof consisting of timber joists. Foundation restoration work has been performed to restore the soil surface bearing area of some undermined areas.</p>

STRUCTURAL ASSESSMENT

1317 Harrison Street,
Hollywood, FL 33019



Photographs	Observations & Recommendations
	<p><u>Item 4</u></p> <p>Observation: An exposed area of second floor joist revealed a small amount of rotten timber near an exterior wall.</p> <p>Recommendation: All rotten timber will need to be replaced with new material. Additional destructive investigating should be done to verify the extent of rot in the floor system.</p>
	<p><u>Item 5</u></p> <p>Observation: Auxiliary structures surrounding building three are undermined due to the settlement of the surrounding mucky land. Concrete restoration work has been done below the stairs to restore the bearing on the soil, but the land has continued to settle relative to the pile supported structure.</p> <p>This phenomenon is also evident by the gap observed below the concrete slab surround the pool.</p> <p>Recommendation: The land around all three pile supported structures may continue to settle over the years, requiring foundation restoration work every 10-25 years, or removal and replacement of the mucky soil with compacted structural fill.</p>

STRUCTURAL ASSESSMENT

1317 Harrison Street,
Hollywood, FL 33019



GREEN COASTAL ENGINEERING

4. BUILDING FOUR

Photographs	Building Four Description
	<p>Building four is a one-story garage structure with an attached entertainment area with a total footprint of 745-sqft. The entire structure is constructed with 2x timber framing. The garage floor is a concrete slab on grade and the entertainment areas floor system consist of timber framing constructed directly on grade with no waterproofing or other protective barrier.</p>

STRUCTURAL ASSESSMENT

1317 Harrison Street,
Hollywood, FL 33019




Photographs	Observations & Recommendations
	<p><u>Item 5</u></p> <p>Observation: The floor system in the entertainment area of building four was constructed directly on top of the earth, exposing it to insects and moisture. This has caused the floor system to rot and warp.</p> <p>Recommendation: The entire floor system needs to be removed and replaced with a new structure that is properly waterproofed. This will likely require the demolition and replacement of the entire structure.</p>

STRUCTURAL ASSESSMENT

1317 Harrison Street,
Hollywood, FL 33019



Photographs	Observations & Recommendations
	<p>Item 6</p> <p>Observation: The entire garage structure is constructed with 2x timber framing. Timber structures are exceedingly rare in South Florida due to their inability to resist hurricane force winds.</p> <p>Overall, the garage portion of the structure is in good condition with no obvious signs of deterioration.</p> <p>Recommendation: N/A.</p>

STRUCTURAL ASSESSMENT

1317 Harrison Street,
Hollywood, FL 33019



5. EXECUTIVE SUMMARY

5.1. Building One

Building one is undermined and requires foundation restoration work to restore foundation surface bearing area. A minor amount of rot was observed in the roof trusses, requiring additional destructive investigation and roof truss replacement as required.

5.2. Building Two

Building two is undermined and requires foundation restoration work to restore foundation surface bearing area. Inadequate supports for the interior floor joists were observed, requiring installation of new structure capable of resisting land settlement.

5.3. Building Three

Building three and related auxiliary structures are undermined and require foundation restoration work to restore foundation surface bearing area. A minor amount of rot was observed in the second floor framing, requiring additional destructive investigation and joists replacement as required.

5.4. Building Four

The garage area is in good condition. The attached entertainment area floor system is constructed directly on grade without any protective barrier against the elements and should be demolished and replaced with a new structure.

6. CONDITIONS AND ASSUMPTIONS

- 6.1. GCE's findings and report are based on engineering judgment following typical industry standards.
- 6.2. This report is not intended or to be used as a guarantee or warranty.
- 6.3. GCE's observations are based on current conditions and no estimate of deterioration rate could be determined. Therefore, any time frames provided within this report should be adjusted if conditions change.
- 6.4. GCE shall not be held liable for any damage or loss resulting from the failure of inspected structures.
- 6.5. In providing estimates of probable construction cost, the Client understands that GCE has no control over the cost or availability of labor, equipment or materials, or over market conditions or the Contractor's method of pricing, and that GCE's estimates of probable construction costs are made on the basis of professional judgment and experience. GCE makes no warranty, express or implied, that the bids or the negotiated cost of the Project will not vary from GCE's estimate of probable construction cost.

Planning and Zoning Board
City of Hollywood
2600 Hollywood Boulevard,
Hollywood FL, 33022

**RE: CRITERIA STATEMENT(S) FOR APPLICABLE CRITERIA FOR HISTORIC PRESERVATION BOARD
AT 1317 Harrison St.**

Dear Planning and Zoning Board,

This firm represents Tiram Real Estate Enterprises LLC (the “Applicant”), owners of the lots located at 1317 Harrison St., (“Property”). Please consider this letter the applicant’s letter of intent in support of an application seeking a certificate of appropriateness for design for two new proposed residences of such lots mentioned above.

Property: The property is located at 1317 Harrison St. The lot is 9,080 square feet in size and is identified by the Broward County Property Appraiser by ID No. for 1317 Harrison St 514214011580 The property has an existing home constructed in 1925 encompassing both lots. A swimming pool was added in 1970, and a small addition in 1975. The design intent is to create a new modern home on each parcel.

Criteria Statement Analysis:

Certificate of appropriateness for design.

1. Integrity of Location

The modern typology of the proposed new residence respects all the zoning setbacks and heights. We are keeping a portion of the original house to serve as a covered entry with beautiful rafters and a fireplace mantel which is visible to the street for the neighbors to see from the sidewalk. This seems to be the most architecturally significant space of the original house. The design also creates a private courtyard in the back for the family to enjoy.

2. Setting

The setting of the proposed residence complements the street and neighborhood. The house is a modern version of a historic design with fenestration architectural detail facing Harrison St. There are several other 2-story homes along the street and as a result, the new design is comparable with the homes in the area.

3. Materials

The proposed residence will be constructed of concrete blocks. The facade materials primarily consist of stucco, simulated wood, exposed concrete, and other architectural claddings. The stucco will be painted white, and other appropriate colors, and the steel claddings will be bronze. Hurricane-impact doors and windows will be provided to make the home safe and allow natural light and ventilation. A swimming pool and luxurious landscaping will be included. All these materials are compatible with the homes in the neighborhood.

4. Workmanship

As the residence is going to be occupied by the client. The intent is to deliver the residences with the best standards available. The workmanship and quality of the construction will meet or exceed the standards in the area by a licensed construction professional and specialty craftsman.

5. Association

We believe this design will adhere to the Citywide Master Plan, the Comprehensive Plan, and the Hollywood Lakes Plan.


6. Design

The proposed design of the house is well thought out and incorporates both modern and historic features. The proposed design criteria create a dynamic and proportional structure while, the interaction of its masses, textures, and transparencies, create an appropriate home for the neighborhood.

Conclusion.

This application meets all the standards of the City regulations. We look forward to your review and approval. If you have any questions or concerns, please do not hesitate to call us at 954 925-9292

Sincerely,

A handwritten signature in blue ink, appearing to read 'A. Sklar', with a long horizontal stroke extending to the right.

Ari L. Sklar AIA, NCARB
President

ARON TIRAM RESIDENCE #2

1317 HARRISON ST, HOLLYWOOD, FL

PROJECT TEAM



ARCHITECT OF RECORD:

2310 HOLLYWOOD BLVD.
HOLLYWOOD, FL 33020
www.sklararchitect.com
TEL - (954) 925-9292
FAX - (954) 925-6292

AA 0002849
IB 0000894
NCARB CERTIFIED

OWNER:

TIRAM REAL ESTATE ENTERPRISES LLC
Mr. ARON TIRAM
Address: 1317 HARRISON ST HOLLYWOOD FL

LANDSCAPE ARCHITECT:

GUILLERMO SALAZAR M.S.
ISA CERTIFIED ARBORIST
LANDSCAPE DESIGNER/HORTICULTURIST
FOLIAGE EXPRESSIONS LLC
WWW.FOLIAGEEXPRESSIONS.COM
(754)234-1024

CIVIL ENGINEER:

ZEPHYR ENGINEERING INC.

WILFORD ZEPHYR P.E.
HOLLYWOOD, FL
TEL - (786) 302-7893
WZEPHYR@GMAIL.COM
CA# 31158

SURVEYOR:

PROJECT PRELIMINARY RENDERING



DRAWING INDEX

ARCHITECTURE

- A0.0 COVER
- A0.1 MICROFILMS
- A0.2 EXISTING HOUSE PHOTOS
- A0.3 EXISTING HOUSE PHOTOS
- A0.4 HARRISON STREET PROFILE
- A0.5 AREA FLOOR PLANS
- A0.6 LOT COVERAGE PLAN
- A1.0 SITE PLAN
- A1.1 B&W SITE PLAN
- A2.0 GROUND FLOOR
- A2.1 2ND FLOOR
- A2.3 ROOF PLAN
- A4.0 ELEVATIONS SOUTH + WEST
- A4.1 ELEVATIONS EAST+ NORTH
- A5.0 SECTIONS 1 + 2
- A5.1 SECTION 3
- A10.0 FRONT RENDER
- A10.1 SOUTH WEST RENDER
- A10.2 SOUTH EAST RENDER
- A10.3 NORTH WEST RENDER
- A10.4 NORTH EAST RENDER
- A11.0 EXTERIOR FINISHES BOARD

LANDSCAPE

- L-200 TREE DISPOSITION PLAN
- L-210 LANDSCAPE PLAN AND DETAILS

CIVIL

- C1 EROSION & SEDIMENT CONTROL PLAN
- C2 PAVING, GRADING & DRAINAGE PLAN
- C3 FDOT DETAILS
- C4 WATER & SEWAGE PLAN & DETAILS
- C5 WATER & SEWAGE DETAILS

SURVEY

ZONING DATA

GENERAL	REQUIRED	PROPOSED
ZONING:	RS-6	
LAND USE:	LRES - RESIDENTIAL	
BASE FLOOD ELEVATION (B.F.E.):	FLOOD ZONE AE BFE 6' NAVD	7' NAVD
HEIGHT:	2 STORIES (30 FT)	2 STORIES + ROOFTOP 30'
LOT SIZE:	9,080 SF	
SQ FEET OF HOUSE:		6,031 SF
MIN. LOT WIDTH	60 FT	75 SF
MIN. UNIT SIZE	1,000 SF	3,964 SF
LANDSCAPE AREA	40%	51% = 4,717 SF
FRONT LANDSCAPE AREA	20%	56.48% = 1,059 SF
PERVIOUS AREA		4,326 SF
IMPERVIOUS AREA		4,717 SF
A/C AREA GROUND FLOOR		1,769 SF
A/C AREA SECOND FLOOR		2,195 SF
		3,964 SF
SETBACKS		
FRONT	25'-0"	25'-0"
SIDE	SUM OF SIDEYARDS 25% OF LOT WIDTH NO LESS THAN 7.5' LOT WIDTH 75' - 25% REQ SETBACK: 18.75'	WEST 9' - 0" + EAST 10' - 0" = 19'
REAR	15% OF LOT DEPTH 50' MAX. NO LESS THAN 15' 121' X 15% : 18 - 3"	18'-3"
PARKING		
	2 SPACES UP TO 2,000SF + 1 SPACE PER 500 SQ. FT ABOVE FIRST 2,000 SQ. FT.; PROVIDED, HOWEVER, AN ADDITION OF 500 SQ. FT. OR LESS WITH NO BEDROOM SHALL NOT REQUIRE ANY ADDITIONAL SPACES. TOTAL REQUIRED SPACES NOT TO EXCEED 5. TANDEM SPACES ALLOWED IF CARPORT OR GARAGE PRESENT TOTAL A/C AREA : 3,964 SF : 5 SPACES REQUIRED	5 PARKING SPACES

SCOPE OF WORK

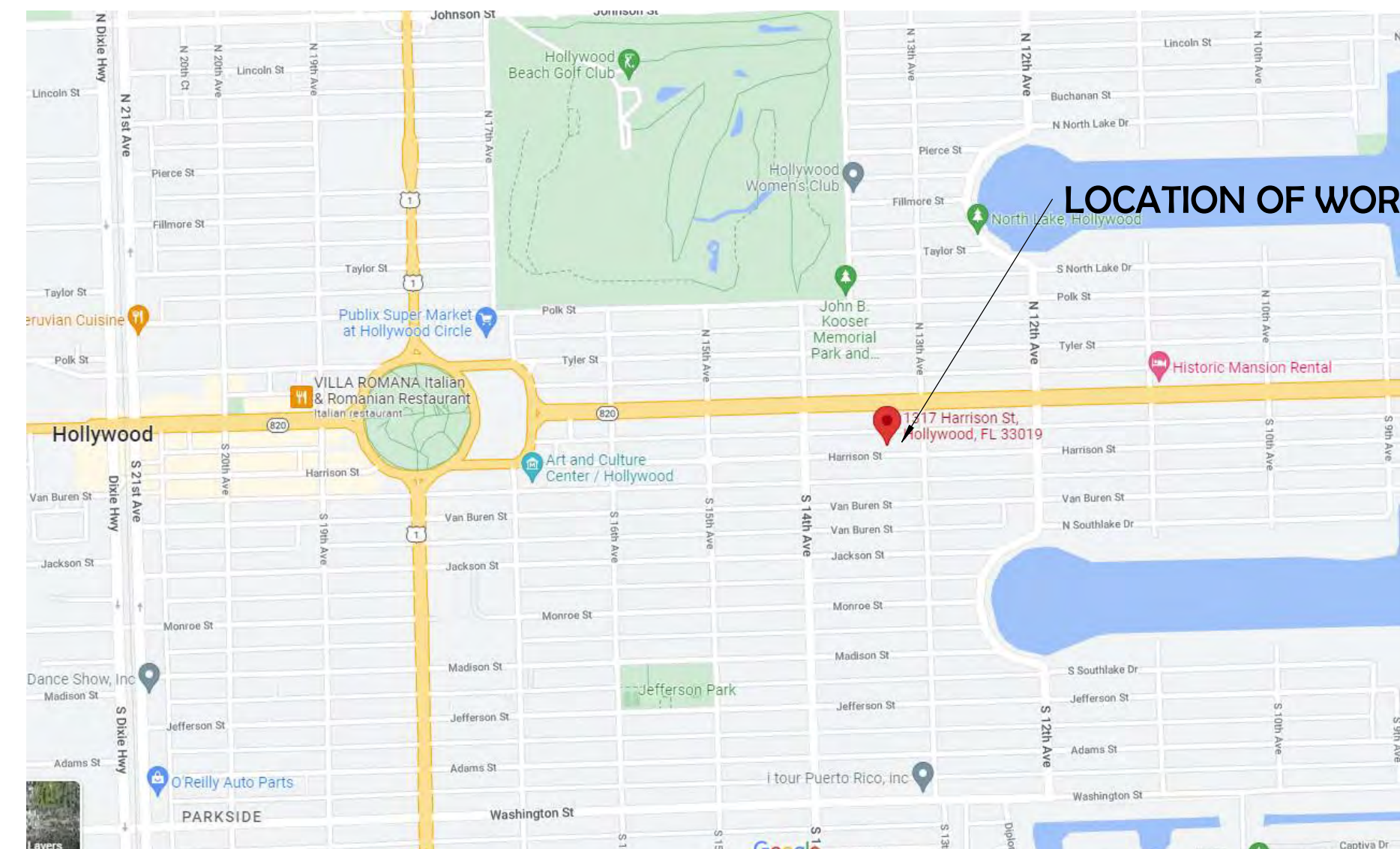
NEW 2 STORY + ROOFTOP RESIDENCE

A/C AREA 3,964 SF

LEGAL DESCRIPTION

LOTS 10, 11 & 12 IN BLOCK 8 OF HOLLYWOOD LAKES SECTION, ACCORDING TO THE PLAT THEREOF, AS RECORDED IN PLAT BOOK 1 AT PAGE 32 OF THE PUBLIC RECORDS OF BROWARD COUNTY, FLORIDA.

LOCATION MAP



SCALE: N.T.S.

TIRAM RESIDENCE 2
1317 HARRISON ST HOLLYWOOD FL.

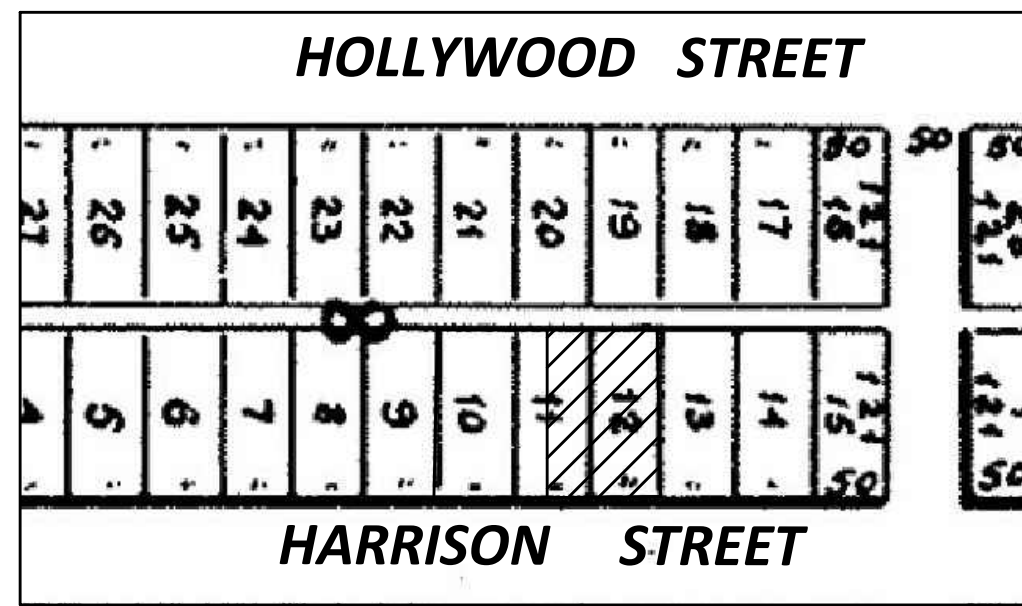

ZONING DATA
1/4" = 1'-0"

COVER

Project #22-018

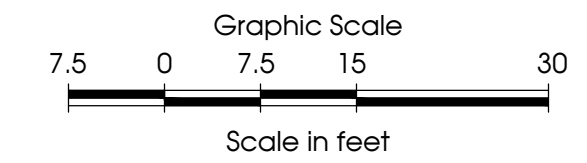

Ao.0

LOCATION MAP
N.T.S.



ALTA/NSPS LAND TITLE SURVEY

Scale: 1" = 15'



LEGAL DESCRIPTION:

LOTS 12, EAST 1/2 OF LOT 11 IN BLOCK 8 OF HOLLYWOOD LAKES SECTION, ACCORDING TO THE PLAT THEREOF, AS RECORDED IN PLAT BOOK 1 AT PAGE 32 OF THE PUBLIC RECORDS OF BROWARD COUNTY, FLORIDA

Properties Address: 1317 HARRISON STREET HOLLYWOOD, FL 33019

Folio No.: 5142 14 01 1580

- This survey has been prepared for the exclusive use of the entities named hereon and the certification hereon does not extend to any unnamed party.
- Record and Measurement calls are in substantial agreement, unless noted otherwise.
- If bearings shown they are based on: **HARRISON STREET**, Being **S89° 39' 37" W**
- The following language (Items 3,6,7 and 8) is provided by Old Republic National Title Insurance Company. **COUNTY-WIDE LAND SURVEYORS INC.** has included as requested by Old Republic National Title Insurance Company.
- The expected use of the land, as classified in the Minimum Technical Standards (61G17 - 6 FAC), is "Suburban Class Survey". The minimum relative distance accuracy for this type of boundary survey is 1 foot in 7,500.00 feet. The accuracy obtained by measurement and calculation of a closed geometric figure was found to exceed this requirement.
- The subject property is located within a Flood Hazard Area as defined by a Federal Insurance Administration, Community Panel No. 125113-0569 Suffix "H" Flood Zone "AE", Base Elevation: 6.00'. Map Date: August 18, 2014.
- Building Area= 9075 Sq. Ft. at ground level.

This is to certify that this map or plat and the survey on which it is based were made in accordance with the 2021 Minimum Standard Detail Requirements for ALTA/NSPS Land Title Surveys, jointly established and adopted by ALTA and NSPS, and includes Items 1, 2, 3, 4, and 7(a),(b) of Table A thereof.

The field work was completed on July 23, 2023.

This Survey conforms to the minimum requirements of the applicable state land title association, including, but not limited to, requirements for the removal of Survey and other applicable exceptions contained within the standard American Land Title Association Mortgage Title Insurance Policy.

This Survey was prepared from dimensions taken upon a physical inspection and measurement of the Property.

Date of Map: 07/26/2023

Joseph L. Martin,
Professional Surveyor & Mapper No. 4368
State of Florida

SURVEYOR'S CERTIFICATE:

- We hereby certify to:
- TIRAM REAL ESTATE ENTERPRISES LLC
 - OLD REPUBLIC NATIONAL TITLE INSURANCE COMPANY.

- that the survey represented herein is an accurate survey of all of the real property legally described herein and in Title Commitment issued by the underwriter as Commitment File Number: OF6-8948990 of OLD REPUBLIC NATIONAL TITLE INSURANCE COMPANY, effective 10/18/2021, as the same may be amended or modified (the "Title Commitment");
- that the within survey properly and accurately indicates and locates all improvements on the real property as of the date of the survey;
- that the within survey was prepared under the direct supervision and control of the undersigned from an actual survey made of the real property legally described herein;
- all utility services shown on the survey either enter the property through the adjoining public streets or, if they pass through or are located on private land, do so in accordance with easements inuring to the owner of the property;
- the property is located in an area designated as a special flood hazardous area by the U.S. Department of Housing and Urban Development, and lies in ZONE "AE", Base Elevation: 6.00'. Map Date: August 18, 2014;
- that the within survey complies with all applicable Florida laws

- that the within survey meets the Minimum Technical Standards of the Florida State Board of Land Surveyors set in Florida Administrative Code, Chapter 5J - 17 and any other requirements of the underwriter. That appear on said Title Commitment.
 - The following language (Items 6 & 8) is provided by Old Republic National Title Insurance Company. **COUNTY-WIDE LAND SURVEYORS INC.** has included as requested by Old Republic National Title Insurance Company.
- The Survey properly designates and locates all visible or recorded easements, rights-of-way and restricted areas as of the date of the Survey and areas affected by other matters. As per Title Commitment Old Republic National Title Insurance Company, Schedule B, Part II (Exceptions), Items:

- Any adverse ownership claim by the State of Florida by right of sovereignty to any portion of the Land(s) insured hereunder, including submerged, filled and artificially exposed lands, and lands accreted to such lands..(Does not Affect/ Not Plotted)
- All matters contained on the Plat of HOLLYWOOD LAKES SECTION, as recorded in Plat Book 1, Page 32, Public Records of Broward County, Florida..(Affect/ Plotted).

Zone: RS-6 - RS-6 - RESIDENTIAL INCOME (GENERAL/MULTI-FAMILY)

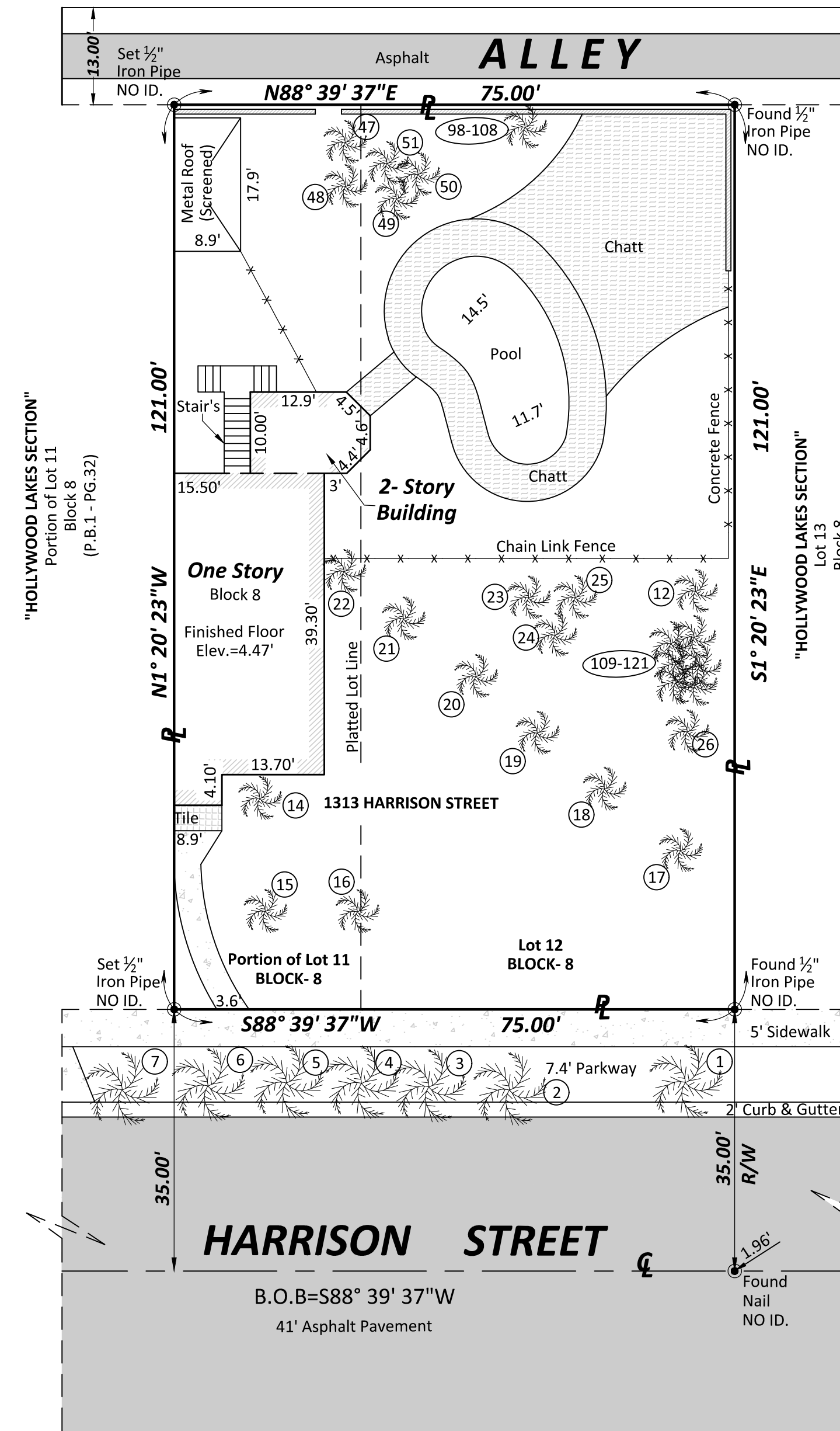
This parcel has a historic designation which may have more restrictive development regulations. Please contact the City of Hollywood directly for more information.

Maximum Building Height: Except for mixed-use development, the maximum height of a building shall be two stories and shall not exceed 30 feet in height

- Minimum Building Setbacks:
- Minimum Primary Frontage Setback - 25.00 feet
 - Minimum Secondary Frontage Setback -N/A
 - Minimum Side Setback: 20.00 feet
 - Minimum Rear Setback: 18.22 feet

All zoning and site restrictions information obtained per Hollywood Zoning Map

TREE TABULATION				
No.	NAME	TRUNK (Diameter)	CANOPY (Diameter)	HEIGHT
1-51	Royal Palm	1.3'	20'	45'
52-53	Cabbage Palm	0.8'	20'	30'
54-97	Palm	0.6'	20'	25'
98-108	Christmas Palm	0.6'	20'	25'
109-121	Palm	0.3'	10'	20'



OWNER: GALLUP, DANA H/E GALLUP, AMY

THIS ITEM HAS BEEN DIGITALLY SIGNED AND SEALED BY JOSEPH L. MARTIN, P.S.M. #4368 ON THE DATE ADJACENT TO THE SEAL.

PRINTED COPIES OF THIS DOCUMENT ARE NOT CONSIDERED SIGNED AND SEALED AND THE SIGNATURE MUST BE VERIFIED ON ANY ELECTRONIC COPIES.

2nd BENCHMARK INFORMATION:

BENCHMARK INFORMATION: IBEED BM 1915 - ELEVATION: 3.268'

THIS IS NOT A VALID CERTIFICATION WITHOUT THE SURVEYOR'S ORIGINAL SIGNATURE AND RAISED EMBOSSED SEAL PRESENT.

ADDRESS: 1317 HARRISON STREET HOLLYWOOD, FL 33019.

SHEET: 1 OF 1 SHEET(S)

DATE: 07/26/2023
PROJ. No: 230135

LEGEND AND ABBREVIATIONS

P.B. = PLAT BOOK
N.T.S. = NOT TO SCALE
(TYP) = TYPICAL
ID. = IDENTIFICATION
R = RADIUS

PG. = PAGE
B.O.B. = BASIS OF BEARING
(BE) = RECORDS
A/C = AIR CONDITIONER
Δ = DELTA

CHECKED BY: Joseph L. Martin
DRAWN BY: COUNTY-WIDE LAND SURVEYORS INC.
LAND SURVEYORS-PLANNER
13558 S.W. HARRISON STREET, FL 33016
PHONE: (305) 772-0706
FOR THE FIRM: JOSEPH L. MARTIN
PROFESSOR OF SURVEYING
STATE OF FLORIDA

SCALE: 1" = 15'

FLOOD ZONE INFORMATION:
HOLLYWOOD, CITY OF: 125113
COMMUNITY MAP: 12011C
MAP REVISED: 08/18/2014
SUFFIX: H

PANEL NUMBER: 0569
FLOOD ZONE: AE
BASE FLOOD ELEVATION: 6.00'

FLORIDA MASTER SITE FILE
Site Inventory Form

EDAHM 802 =
1000 =

Site Name: Edwin R. Cross Residence
Address of Site: 1317 Harrison Street, Hollywood, Florida 33030
Location: Hollywood Lakes Section 1-32 n 8
County: Broward
Owner of Site: Name: Wilton Tomich
Address: 1317 Harrison Street, Hollywood, Florida 33030
Type of Ownership: Private
Recorded: Name & Title: Marilyn Kemper, Director
Address: 1500 Tyler Street, Hollywood, Florida 33030
Condition of Site: Integrity of Site: Original Use: Residential
Check One: Present Use: Residential
Area of Significance: Historical, Streetscape, Other

ARCHITECT: Unknown 872 =
BUILDER: Unknown 874 =
STYLE AND/OR PERIOD: Mediterranean Revival 964 =
PLAN TYPE: Irregular; unknown 966 =
EXTERIOR FABRIC(S): Stucco; unknown 854 =
STRUCTURAL SYSTEM(S): Masonry; concrete block 856 =
PORCHES: Unknown

FOUNDATION: Plaster concrete block, unknown 942 =
ROOF TYPE: Flat, built-up 942 =
SECONDARY ROOF STRUCTURES: Gable 942 =
CHIMNEY LOCATION: RA 942 =
WINDOW TYPE: Galvalume, metal, paired 942 =
CHIMNEY: 12 882 =
ROOF SURFACING: Built-up 882 =
ORNAMENT EXTERIOR: 882 =
NO. OF CHIMNEYS: 952 = NO. OF STORIES: 1 950 =
NO. OF DORMERS: 854 =
Map Reference (incl. scale & date): HGS Ft. Lauderdale, South, Fla. 7.5 Min. 1962 (1969) 809 =
Latitude and Longitude: 800 =
Site Size (Approx. Acreage of Property): 0.1 833 =

LOCATION SKETCH OR MAP: Township 17 Range 42S Section 14
UTM Coordinates: 17 586800 2876980
Photographic Records Numbers: B18/F25 890 =
Contact Print: 811 =

Statement of Significance:

HOLLYWOOD, CITY OF
1317 Harrison Street

HOLLYWOOD HERALD, April 1, 1932
"Coffee King Is Purchaser of a Hollywood Home"

Sales this week included a lot in the Lakes section and also the beautiful home of Spanish architecture at 1317 Harrison Street owned by Edwin R. Cross. This property was sold for cash to William T. Rich of Newton, Massachusetts who in former years was a guest at the Beach Hotel after introduction to Hollywood through his friendship with W. J. Cozens of W. J. Cozens Realty. He had prior to that winter for several years at the Royal Palm Hotel in Miami.

Until recently, Mr. Rich was president of the Chase and Sanborn Coffee Company with headquarters in Boston and Chicago. He is well known throughout the eastern states as one of the outstanding laymen of the Methodist Episcopal Church.

Mr. Rich plans to make Hollywood his future permanent winter home and is having the Harrison Street property and adjacent lot landscaped and redecorated under the supervision of Cozens.



Page 1 HISTORICAL STRUCTURE FORM
FLORIDA SITE FILE

Site # 8BD00488

Site Name: EDWIN R. CROSS RESIDENCE
Address (include N.S.E.W. st. ave. etc.): 1317 HARRISON ST
Cross Streets (nearest between): 13 AND 14 AVE
Nearest City/Town: HOLLYWOOD
County: BROWARD
Subdivision Name: HWD LAKES 1-32B
Ownership: PRIV-INDV
Name of Public Tract (e.g., park):
Route To: N SIDE OF HARRISON ST

USGS Map Name: FT LAUD SOUTH 1982 PR 1989
Township: 17 Range: 42 Sect: 14 1/4 SW 1/4 - 1/4 NW Irreg. Sect: 7
Landslide: 586840 Northing: 2876980
Map of Other Map (Map's name, location): HWD LAKES 1-32B

DESCRIPTION
Style: MISSION Exterior Plan: IRREGULAR No. Stories: 1
Structural Systems: MASONRY, CONCRETE BLOCK
Foundation Types: PIERS Materials: CONCRETE BLOCK
Exterior Fabrics: STUCCO
Roof Types: GA FLAT, SHED
Secondary Struct. (Dormers etc.): NONE Materials: BARREL TILE
Chimney: No. 1 Materials: STUCCO Locations: WEST, OFFSET, INTERIOR
Windows: Types: AWNING 1", GLASS BLOCK Materials: ANOZZED ALUM
Main Entrance (stylistic details): GLAZED STUCCO ENTRYWAY
Open Porches: 0 Closed 0 Incised 0 Locations: NONE
Porch Roof Types:
Exterior Ornament: TICI, STUC
Interior Plan: UNKNOWN Condition: FAIR
Surroundings: TREES
Ancillary Features: GRGE-REAR, PER, WALL, POOL
Archaeological Remains at Site: NONE-NA
NARRATIVE: (eg description of interior, landscape, architecture, etc. 250 character limit)
SCUPERS AND A ROW OF BARREL TILE ENHANCING THE FLAT ROOF LINE ADD TO THE INTEGRITY OF THIS MISSION STYLE HOUSE. ADDL FEATURES INCLUDE A RECESSED POOL WINDOW, A SEGMENTED ARCH, PORTE-COCHERE, DEC STONE SILL, TICI PARAPET, AND ELAB CHIMNEY.

Page 2 HISTORICAL STRUCTURE FORM
HISTORY

Recorder # 0
Field Date: 1/1/92
Form Date: 1/5/92

Construction Date: 1925
ARCHITECT (last name first): UNKNOWN
BUILDER (last name first): UNKNOWN
Moves: No. Date: Orig. addr.
Alterations: Yes Date: Nature: WINDOWS, ROOF
Additions: Yes Date: Nature
Original Use (give date): RESIDENCE From To
Intermediate Use (give date): RESIDENCE From To
Present Use (give date): RESIDENCE From To

OWNERSHIP HISTORY:
HWD HERALD, APRIL 1, 1932, "COFFEE KING IS PURCHASER OF A HOLLYWOOD HOME". ACCORDING TO THIS PUBLICATION EDWIN CROSS SOLD THIS PROPERTY TO WILLIAM RICH, PRES OF CHASE AND SANBORN COFFEE CO ON THIS DATE. STATEMENT ATTACHED.

RESEARCH METHODS (Check all choices that apply; if needed write others at bottom)
No. Archaeological survey/fielding: Yes Tax records only: Yes Library research: Yes Subdivision maps:
No. Exposures inspected, informal: No Interior inspection: Yes Library special collect: Yes Sanborn maps:
No. Controlled archaeological surf collect: Yes FMSF survey assist: Yes Building permits: Yes Plat maps:
No. Archaeological form completed: Yes FMSF site report: Yes Demolition permits: No Newspapers:
No. Public Lands Survey: No. Fl. Archives (Gray BSG): No Commercial permits: No Occupant interview:
No. Tax records/property deeds: No. Fl. Photo Archives: No. Occupation permits: Yes Neighbor interview:
No other: (Specify)

SURVEYOR'S EVALUATION OF SITE
Potentially eligible for local designation? Yes
Individually eligible for National Register? No Category: HPOD-2
Potential contributor to National Register district? No
Historical Associations: ARCHITECTURE
Explanation of Evaluation:
BLDG DATES FROM EARLIEST CONSTRUCTION PERIOD IN HWD AND IS AN EXAMPLE OF MISSION STYLE WHICH FEATURES INCLUDE FLAT ROOF'S W/STRAIGHT OR CURVED PARAPETS, EDGED W/FILE OR RAISED MOLDING, AND USE OF SCUPERS, STUCCO AND ARCHES.

DOCUMENTATION (Photos, Plans, etc.)
Bibliographic References (Use continuation sheet, give FSP Manuscript # if relevant)
C1925: AS INDICATED ON BUILDING CARDS, BROWARD COUNTY PROPERTY APPRAISERS' OFFICE; HWD HERALD, APRIL 1, 1932, "COFFEE KING IS PURCHASER OF A HWD HOME". STATEMENT ATTACHED.

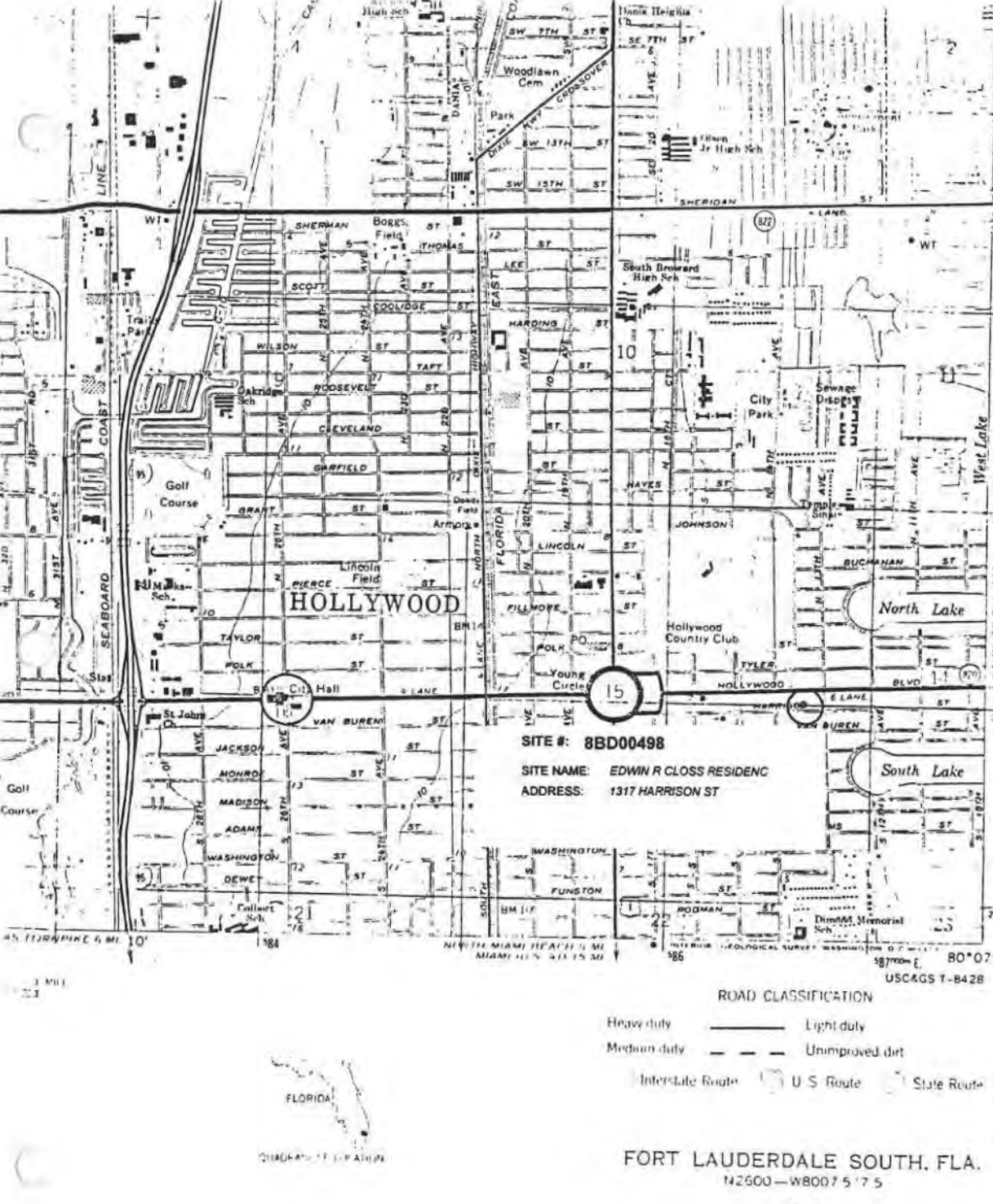

Location of negatives + negative numbers: 86204ARS/FRAME 51
NOTE: For complete entry on "Structure" please refer to the REPOSITORY section to input information on photos.

RECORDER
Recorder Name: MPE, FRANCES
Recorder Address: 2600 HWD BLVD, HWD, FL 33020-0495
Recorder Phone: 944-921-3471
Address: COM PLAN DIV, CITY OF HWD

Page 3 HISTORICAL STRUCTURE FORM
ADDITIONAL INFORMATION


OWNERSHIP HISTORY: HOLLYWOOD HERALD, APRIL 1, 1932, "COFFEE KING IS PURCHASER OF A HOLLYWOOD HOME". SALES THIS WEEK INCLUDED A LOT IN THE LAKES SECTION AND ALSO THE BEAUTIFUL HOME OF SPANISH ARCHITECTURE AT 1317 HARRISON STREET OWNED BY EDWIN R. CROSS. THIS PROPERTY WAS SOLD FOR CASH TO WILLIAM T. RICH OF NEWTON, MASSACHUSETTS WHO IN FORMER YEARS WAS A GUEST AT THE BEACH HOTEL AFTER INTRODUCTION TO HOLLYWOOD THROUGH HIS FRIENDSHIP WITH W. J. COZENS OF W. J. COZENS REALTY. HE HAD PRIOR TO THAT WINTER FOR SEVERAL YEARS AT THE ROYAL PALM HOTEL IN MIAMI. UNTIL RECENTLY MR RICH WAS PRESIDENT OF THE CHASE AND SANBORN COFFEE COMPANY WITH HEADQUARTERS IN BOSTON AND CHICAGO. HE IS WELL KNOWN THROUGHOUT THE EASTERN STATES AS ONE OF THE OUTSTANDING LAYMEN OF THE METHODIST EPISCOPAL CHURCH. MR. RICH PLANS TO MAKE HOLLYWOOD HIS FUTURE PERMANENT WINTER HOME AND IS HAVING THE HARRISON STREET PROPERTY AND ADJACENT LOT LANDSCAPED AND REDECORATED UNDER THE SUPERVISION OF COZENS.

BIBLIOGRAPHIC REFERENCES: "COFFEE KING IS PURCHASER OF A HOLLYWOOD HOME," HOLLYWOOD HERALD, APRIL 1, 1932.





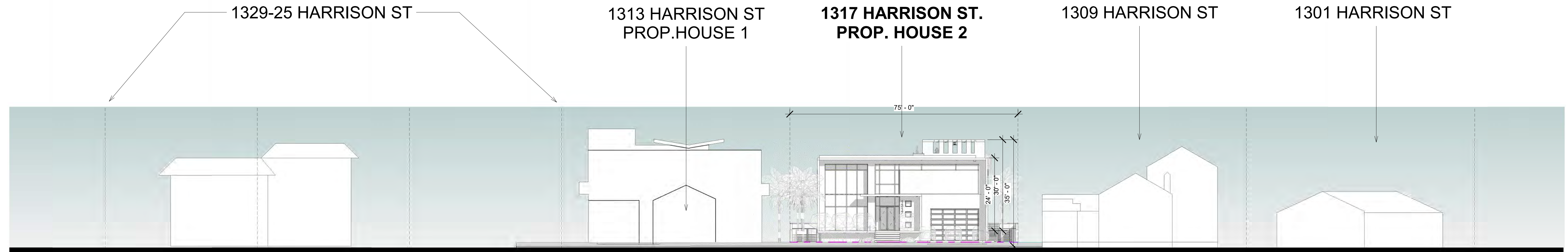
PROPRIETARY INFORMATION. THIS DOCUMENT IS SUBJECT TO COPYRIGHT LAWS. NEITHER THE DOCUMENT NOR ANY INFORMATION THEREON MAY BE RELEASED WITHOUT THE WRITTEN PERMISSION OF SKLARArchitecture INC. ©



PROPRIETARY INFORMATION: THIS DOCUMENT IS SUBJECT TO COPYRIGHT LAWS. NEITHER THE DOCUMENT NOR ANY INFORMATION THEREON MAY BE RELEASED WITHOUT THE WRITTEN PERMISSION OF SKLARArchitecture INC. ©



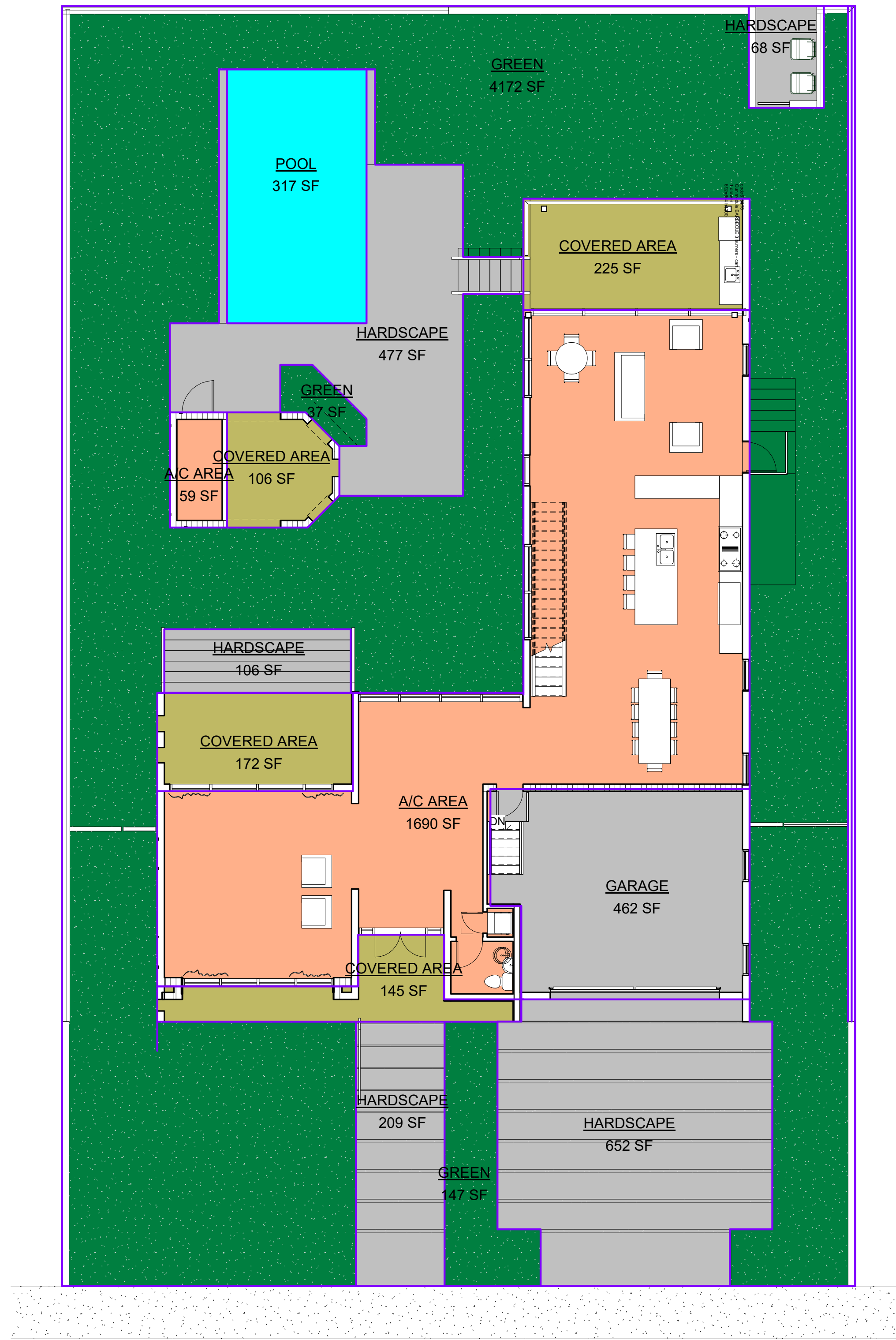
EXISTING HOUSE



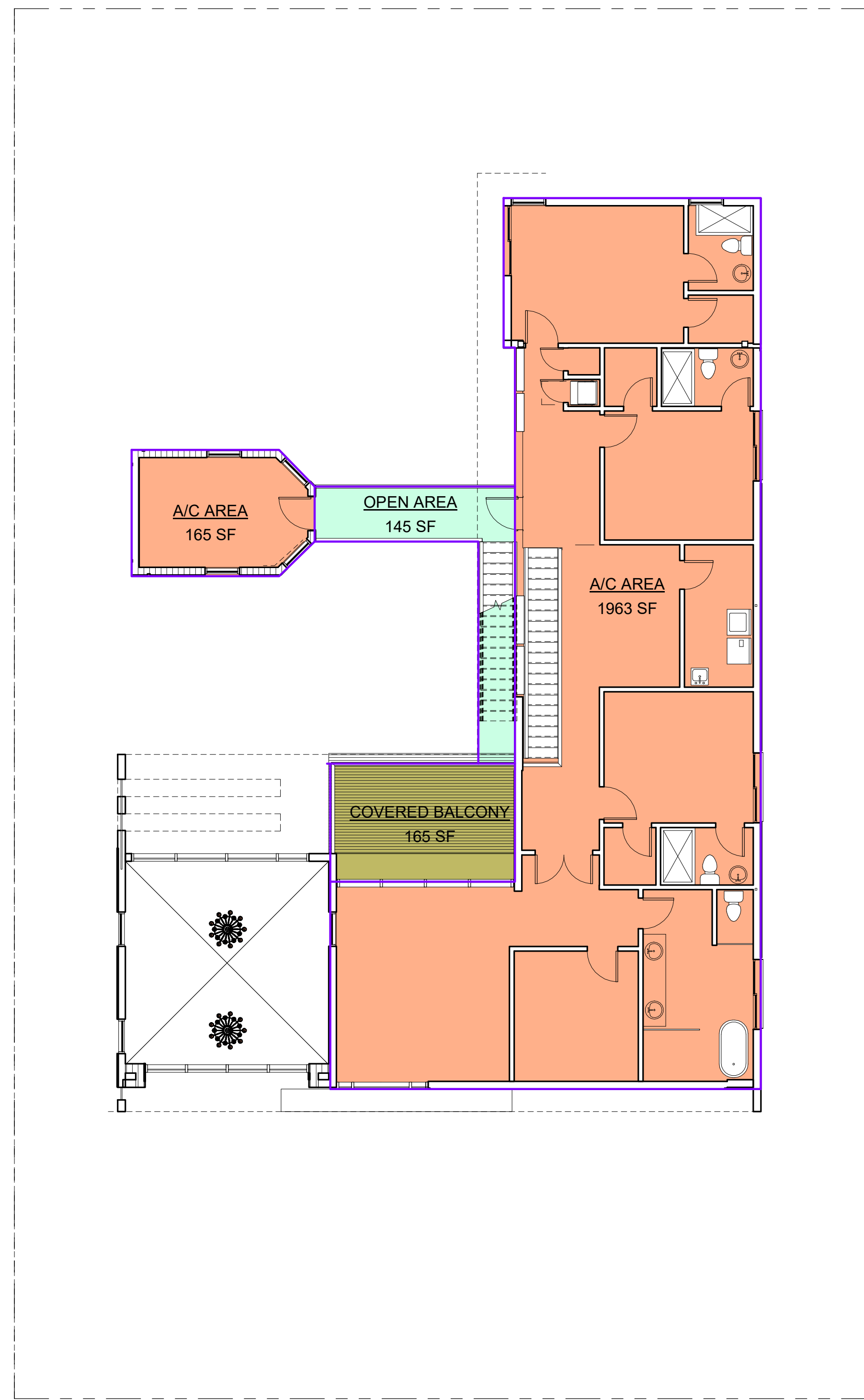
① STREET PROFILE
1/16" = 1'-0"



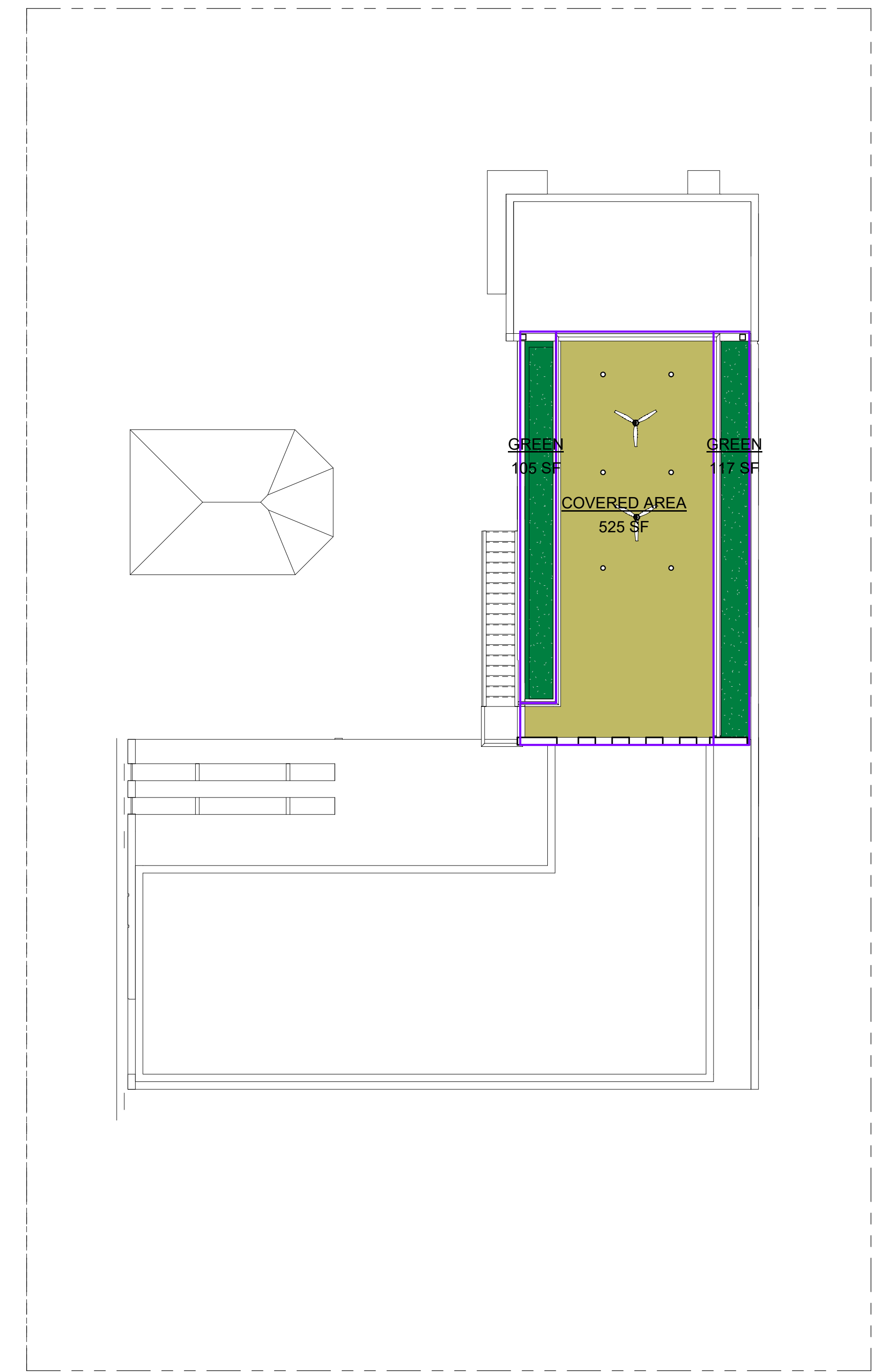
PROPRIETARY INFORMATION: THIS DOCUMENT IS SUBJECT TO COPYRIGHT LAWS. NEITHER THE DOCUMENT NOR ANY INFORMATION THEREON MAY BE RELEASED WITHOUT THE WRITTEN PERMISSION OF SKLARchitecture INC. ©



① GROUND FLOOR.
1/8" = 1'-0"

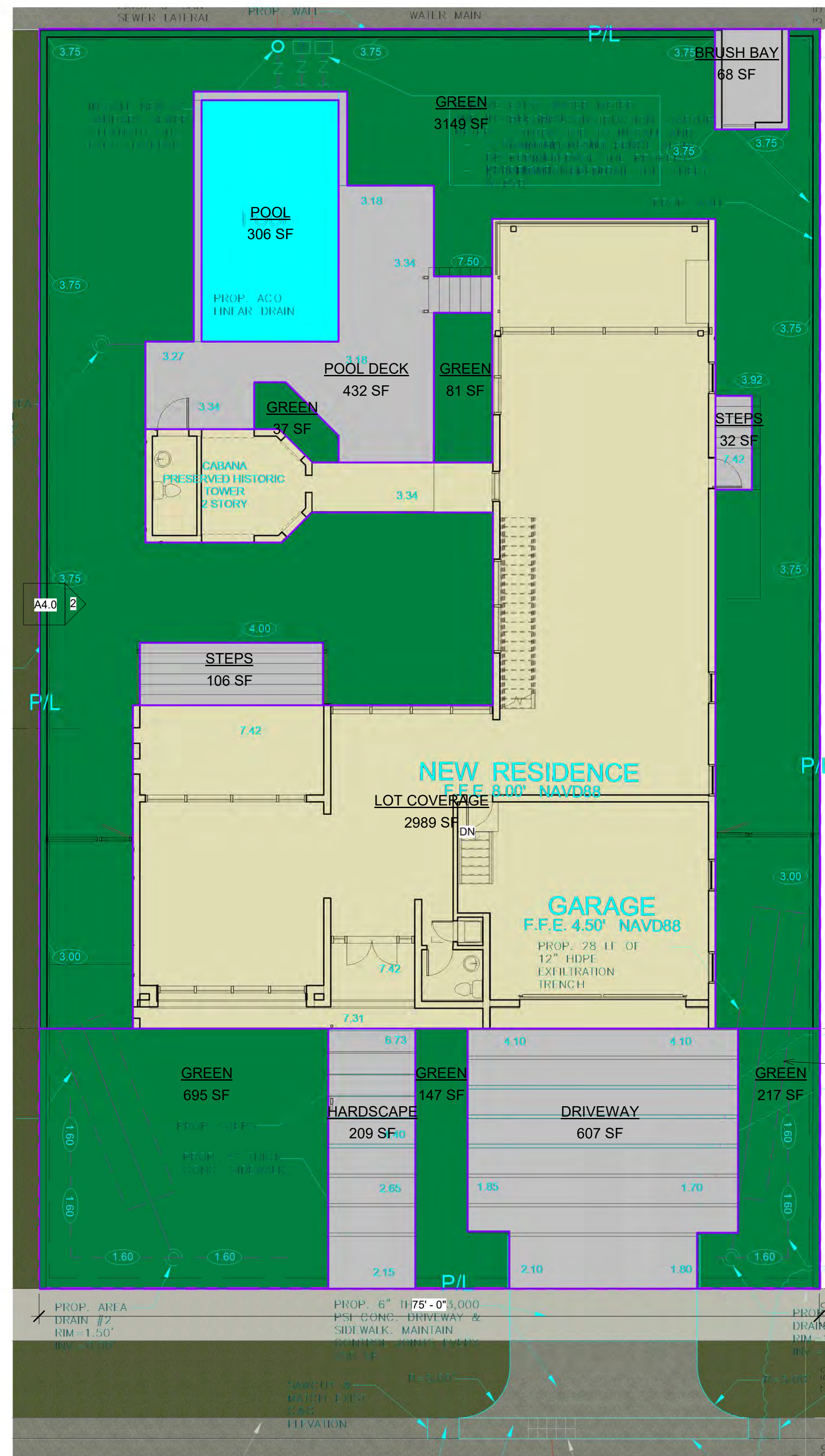


② 2ND FLOOR
1/8" = 1'-0"



③ ROOFTOP
1/8" = 1'-0"

PROPRIETARY INFORMATION: THIS DOCUMENT IS SUBJECT TO COPYRIGHT LAWS. NEITHER THE DOCUMENT NOR ANY INFORMATION THEREON MAY BE RELEASED WITHOUT THE WRITTEN PERMISSION OF SKLARArchitecture INC. ©



① GARAGE
1/8" = 1'-0"

LOT COVERAGE AREA PLAN

PERVIOUS AREA	4,326 SF
IMPERVIOUS AREA	4,717 SF
LOT COVERAGE	2,989 SF

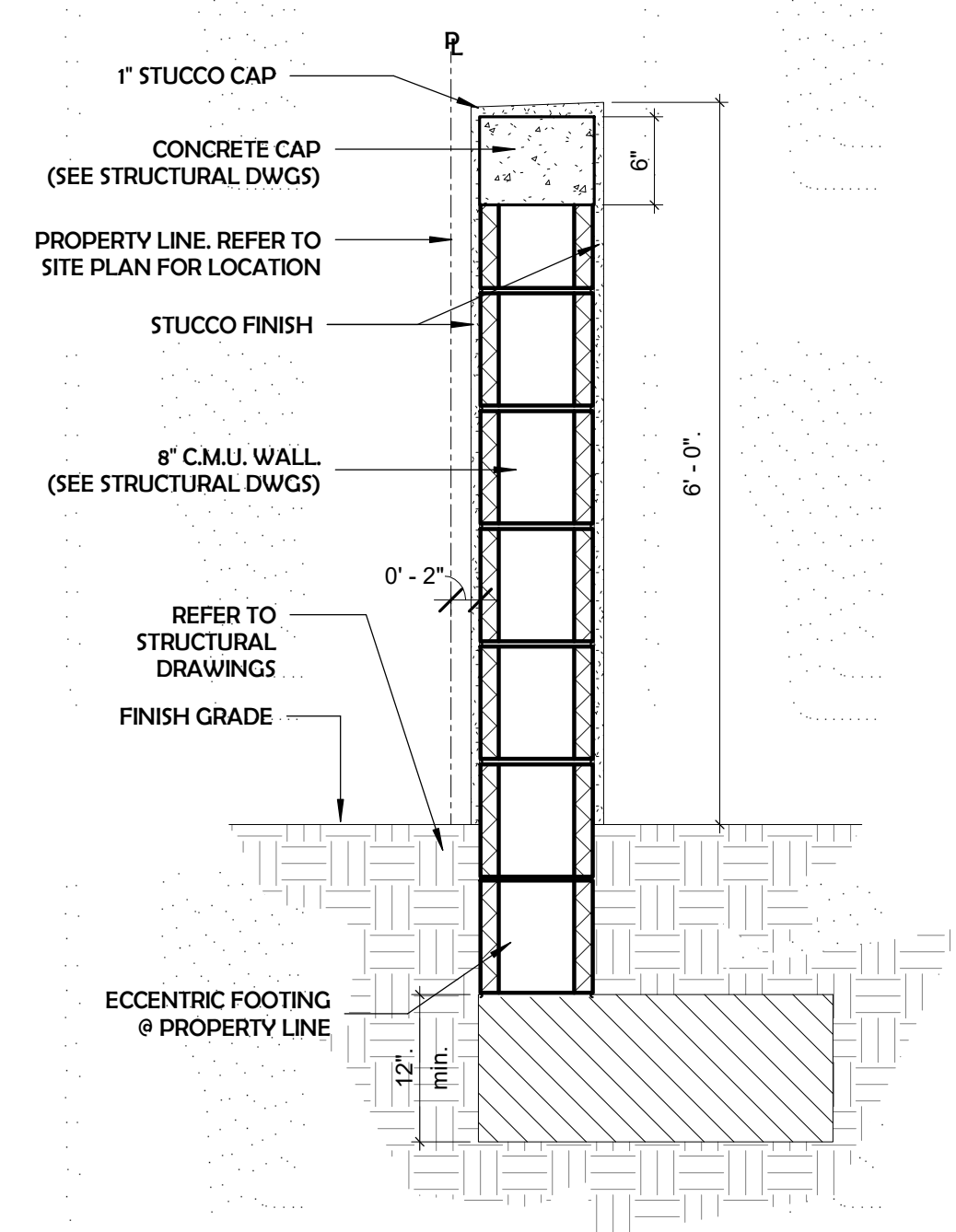
FRONT YARD AREA =
75' X 25' = 1,875 SF
1,875 SF X 20% = 375
SF LANDSCAPE AREA
REQUIRED
56.48% 1,059 SF
LANDSCAPE
PROPOSED



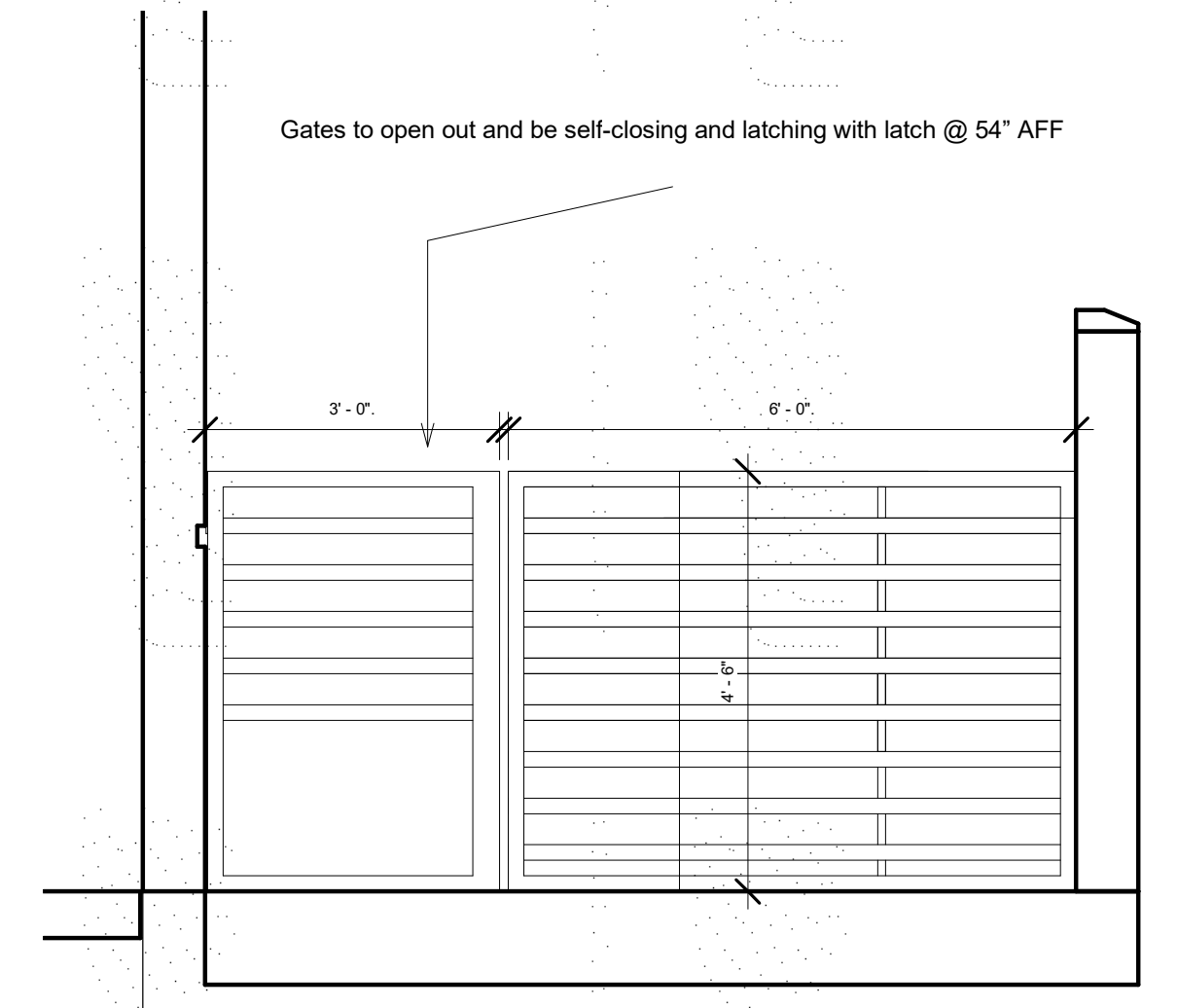
- 1 POOL
- 2 POOL DECK
- 3 CABANA
- 4 BRUSH BAY
- 5 WALKWAY
- 6 DRIVEWAY
- 7 A/C AREA
- 8 HISTORIC TOWER
- 9 LANDSCAPE (SEE L PLANS)

GENERAL	REQUIRED	PROPOSED
ZONING:	RS-6	
LAND USE:	LRES - RESIDENTIAL	
BASE FLOOD ELEVATION (B.F.E.):	FLOOD ZONE AE BFE 6' NAVD	7' NAVD
HEIGHT:	2 STORIES (30 FT)	2 STORIES + ROOFTOP 30'
LOT SIZE:	9,080 SF	
SQ FEET OF HOUSE:		6,031 SF
MIN. LOT WIDTH	60 FT	75 SF
MIN. UNIT SIZE	1,000 SF	3,964 SF
LANDSCAPE AREA	40%	51% = 4,717 SF
FRONT LANDSCAPE AREA	20%	56.48% = 1,059 SF
PERVIOUS AREA		4,326 SF
IMPERVIOUS AREA		4,717 SF
A/C AREA GROUND FLOOR		1,769 SF
A/C AREA SECOND FLOOR		2,195 SF
SETBACKS		
FRONT	25'-0"	25'-0"
SIDE	SUM OF SIDEYARDS 25% OF LOT WIDTH NO LESS THAN 7.5' LOT WIDTH 75' - 25% REQ SETBACK: 18.75'	WEST 9' - 0" + EAST 10' - 0" = 19'
REAR	15% OF LOT DEPTH 50' MAX. NO LESS THAN 15' 121' X 15% = 18 - 3"	18'-3"
PARKING		
	2 SPACES UP TO 2,000SF + 1 SPACE PER 500 SQ. FT. ABOVE FIRST 2,000 SQ. FT.; PROVIDED, HOWEVER, AN ADDITION OF 500 SQ. FT. OR LESS WITH NO BEDROOM SHALL NOT REQUIRE ANY ADDITIONAL SPACES. TOTAL REQUIRED SPACES NOT TO EXCEED 5. TANDEM SPACES ALLOWED IF CARPORT OR GARAGE PRESENT TOTAL A/C AREA : 3,964 SF : 5 SPACES REQUIRED	5 PARKING SPACES

ZONING DATA
1/4" = 1'-0"



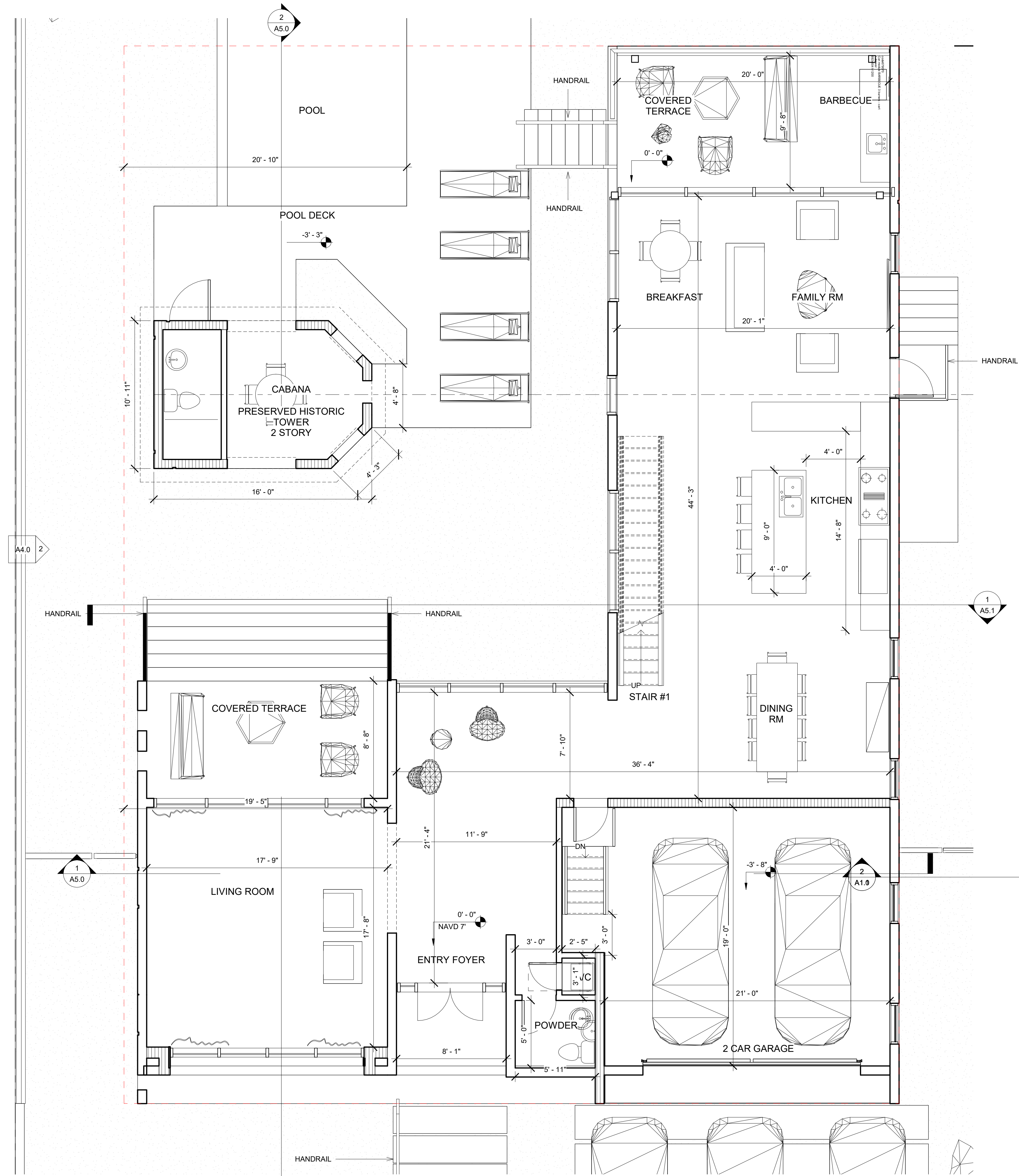
PROPERTY WALL DETAIL
1" = 1'-0"



SIDE GATES DETAIL
1/2" = 1'-0"

1 SITE PLAN
1" = 10'-0"

PROPRIETARY INFORMATION: THIS DOCUMENT IS SUBJECT TO COPYRIGHT LAWS. NEITHER THE DOCUMENT NOR ANY INFORMATION THEREON MAY BE RELEASED WITHOUT THE WRITTEN PERMISSION OF SKLARchitecture INC. ©



1 GROUND FLOOR.
1/4" = 1'-0"



Project #22-018

A2.0

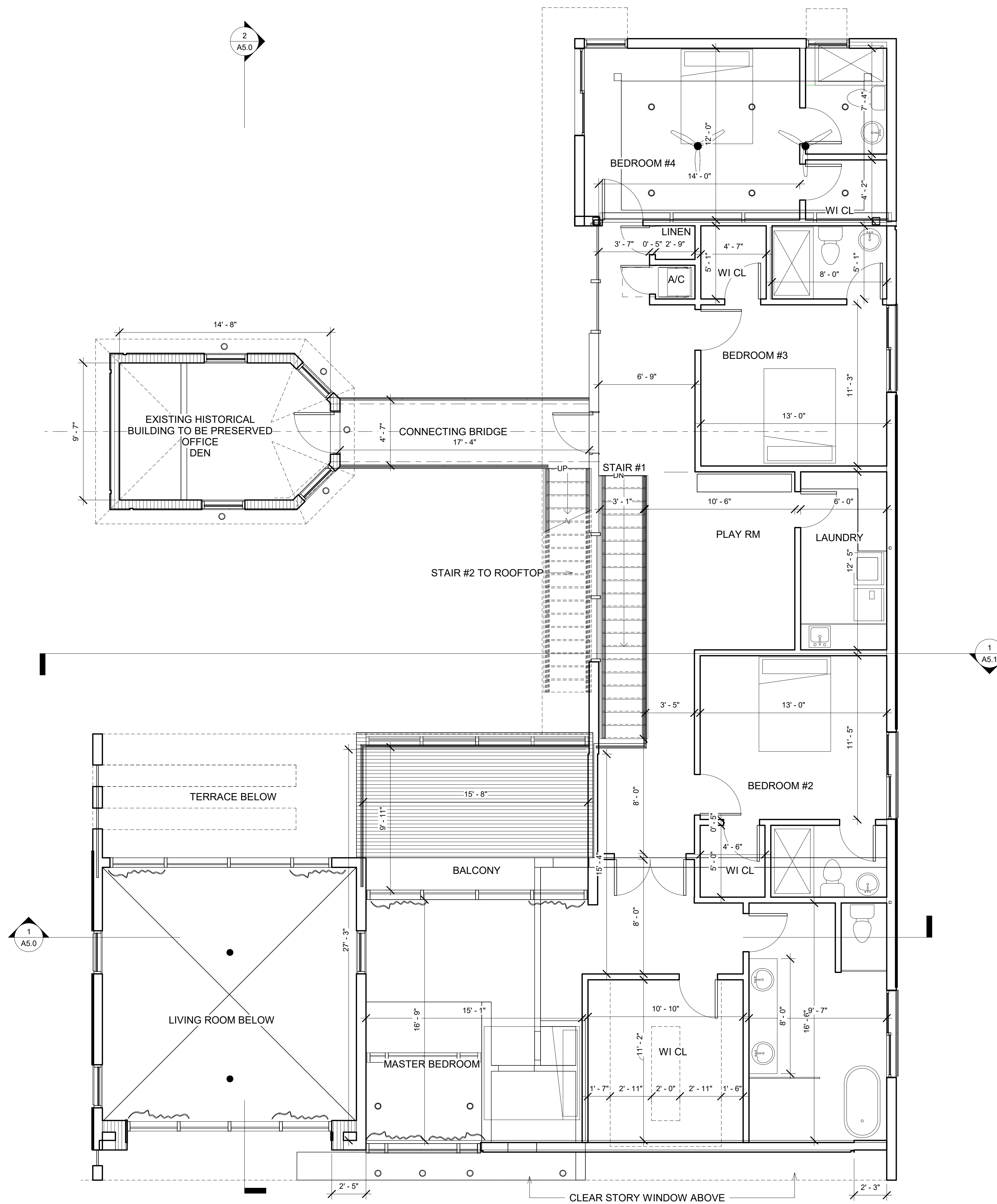
PROPRIETARY INFORMATION: THIS DOCUMENT IS SUBJECT TO COPYRIGHT LAWS. NEITHER THE DOCUMENT NOR ANY INFORMATION THEREON MAY BE RELEASED WITHOUT THE WRITTEN PERMISSION OF SKLARArchitecture INC. ©



TIRAM RESIDENCE 2
1317 HARRISON ST HOLLYWOOD FL.

GROUND FLOOR

2 CAR DRIVEWAY



1 2ND FLOOR
1/4" = 1'-0"



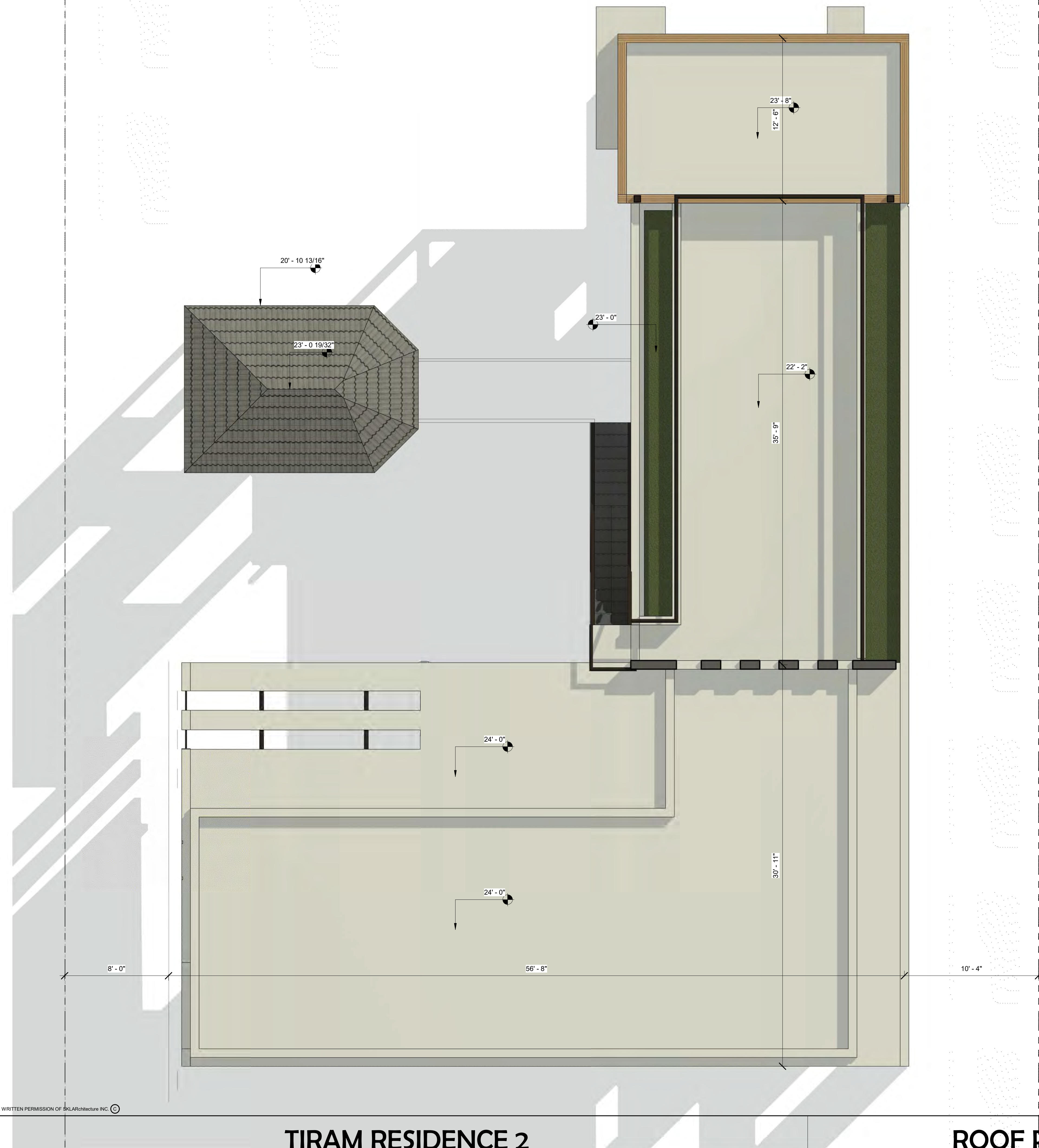
Project #22-018


A2.1

2ND FLOOR

TIRAM RESIDENCE 2
1317 HARRISON ST HOLLYWOOD FL.

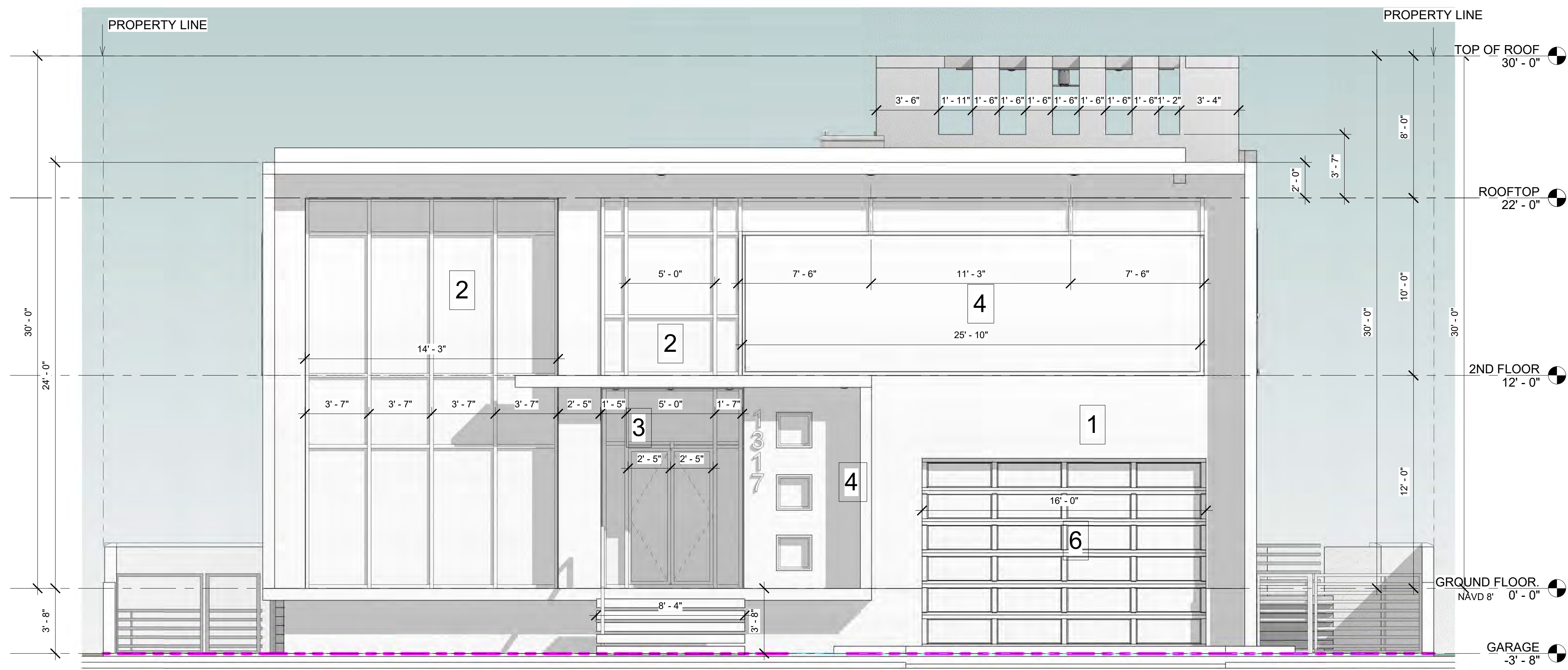
SKLARchitecture
Commercial & Residential Architecture
P : 954 925 9292
www.sklararchitect.com






① ROOFTOP
1/4" = 1'-0" 

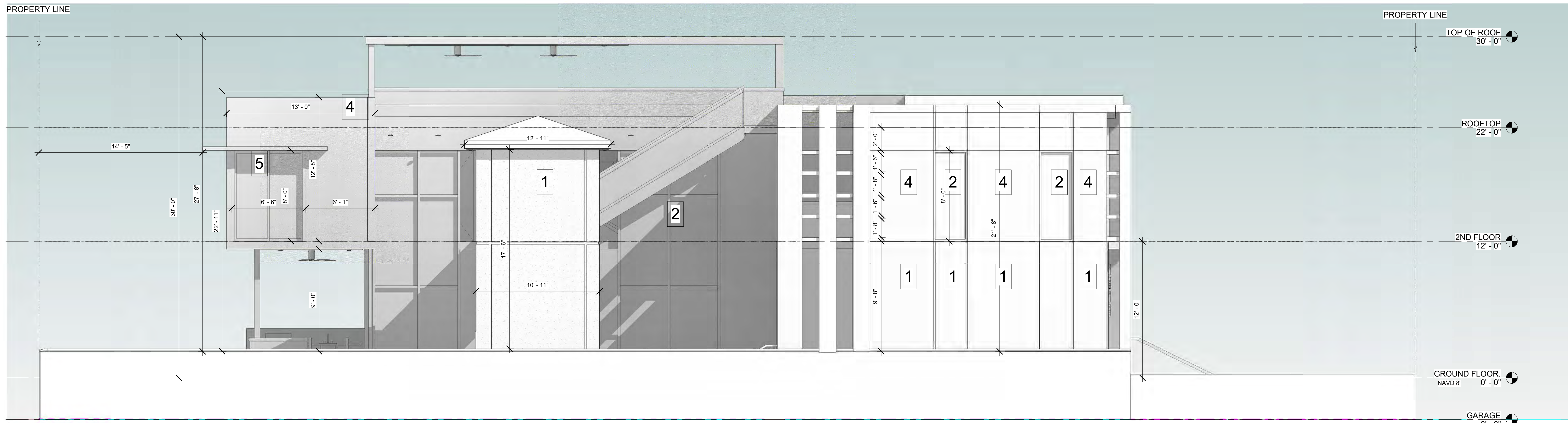
Project #22-018
A2.3

PROPRIETARY INFORMATION: THIS DOCUMENT IS SUBJECT TO COPYRIGHT LAWS. NEITHER THE DOCUMENT NOR ANY INFORMATION THEREON MAY BE RELEASED WITHOUT THE WRITTEN PERMISSION OF SKLARArchitecture INC. ©



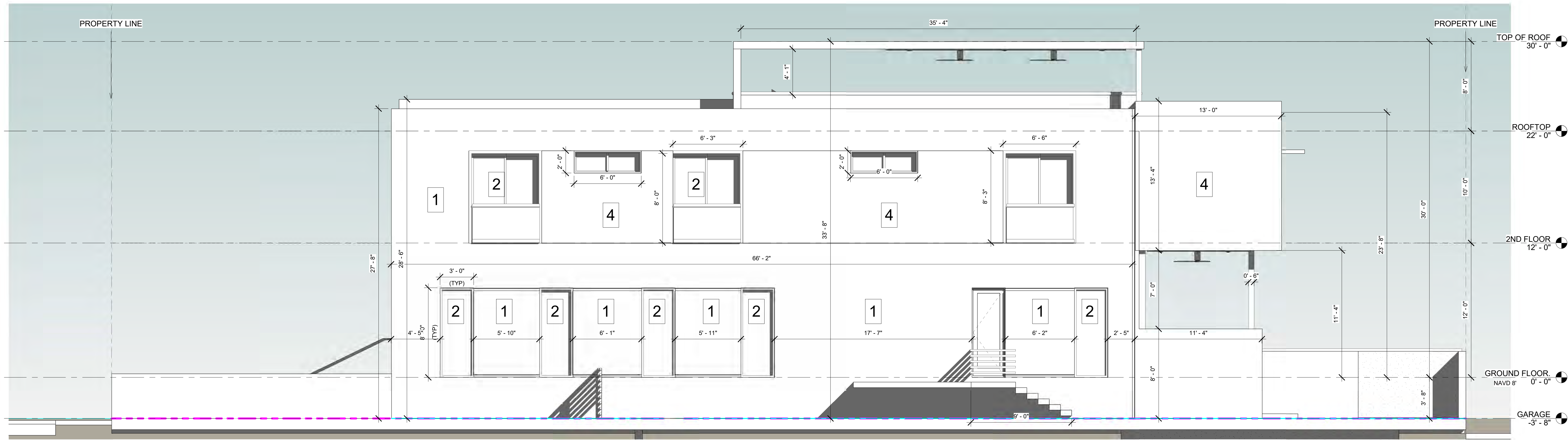
① SOUTH ELEVATION
1/4" = 1'-0"

<p>1 WHITE PAINT ON STUCCO OXFORD WHITE BENJAMIN MOORE 869</p> 	<p>4 COMPOSITE WOOD CLADDING TARIMATEC ARIS CADENCE 2348 NATURE</p> 
<p>2 GLASS PPG SOLARGRAY FLOAT GLASS</p> 	<p>5 GLASS RAILINGS STAINLESS STEEL</p> 
<p>3 METAL WINDOW FRAMING DARK BRONZE</p> 	<p>6 GARAGE DOOR</p> 



② WEST ELEVATION
1/4" = 1'-0"







PROPRIETARY INFORMATION: THIS DOCUMENT IS SUBJECT TO COPYRIGHT LAWS. NEITHER THE DOCUMENT NOR ANY INFORMATION THEREON MAY BE RELEASED WITHOUT THE WRITTEN PERMISSION OF SKLARArchitecture INC. ©

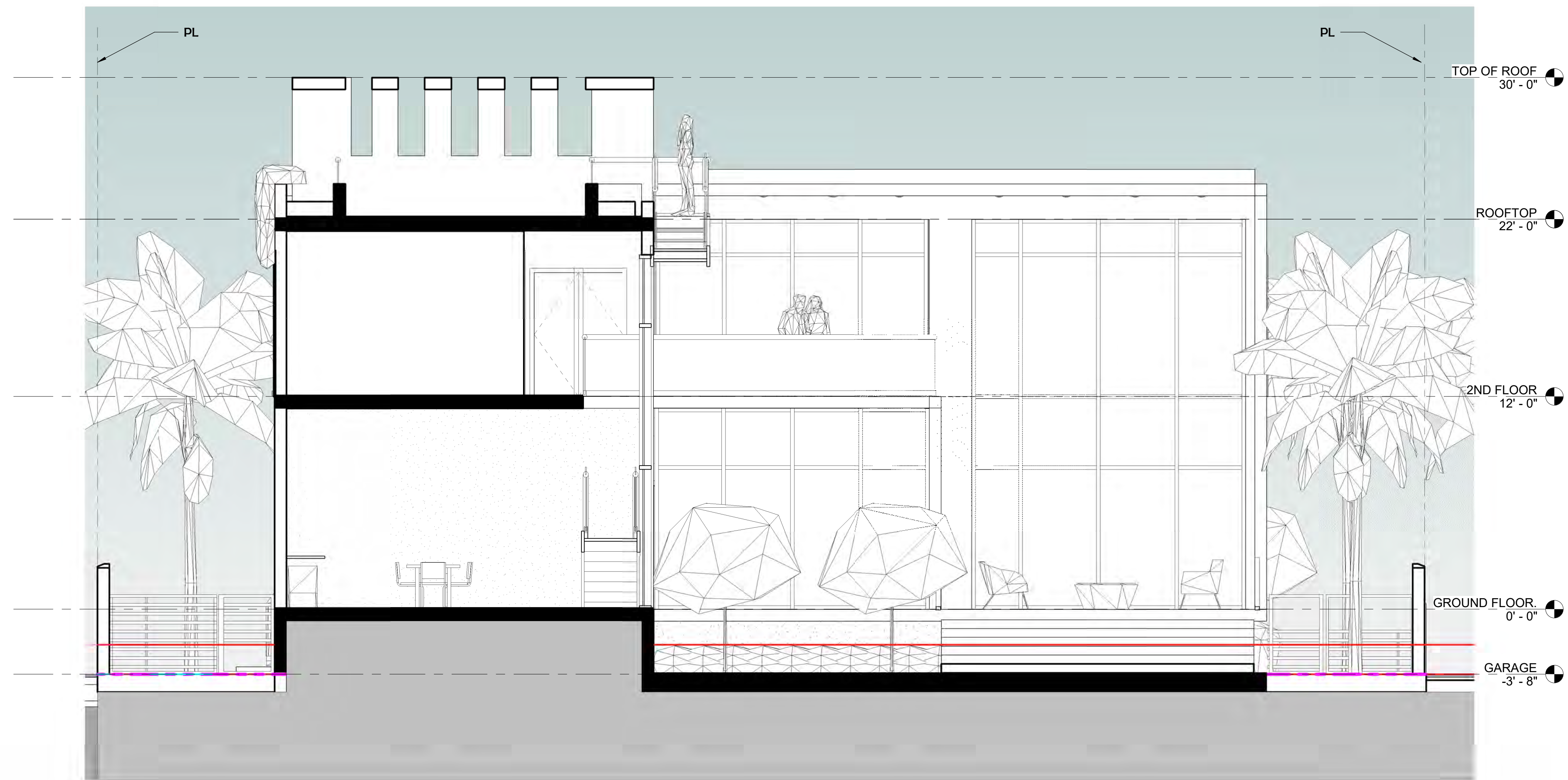


1 EAST ELEVATION
1/4" = 1'-0"



2 NORTH ELEVATION
1/4" = 1'-0"

<p>1 WHITE PAINT ON STUCCO OXFORD WHITE BENJAMIN MOORE 869</p> 	<p>4 COMPOSITE WOOD CLADDING TARIMATEC ARIS CADENCE 2348 NATURE</p> 
<p>2 GLASS PPG SOLARGRAY FLOAT GLASS</p> 	<p>5 GLASS RAILINGS STAINLESS STEEL</p> 
<p>3 METAL WINDOW FRAMING DARK BRONZE</p> 	<p>6 GARAGE DOOR</p> 



1 Section 3
1/4" = 1'-0"

PROPRIETARY INFORMATION: THIS DOCUMENT IS SUBJECT TO COPYRIGHT LAWS. NEITHER THE DOCUMENT NOR ANY INFORMATION THEREON MAY BE RELEASED WITHOUT THE WRITTEN PERMISSION OF SKLARArchitecture INC. ©



PROPRIETARY INFORMATION. THIS DOCUMENT IS SUBJECT TO COPYRIGHT LAWS. NEITHER THE DOCUMENT NOR ANY INFORMATION THEREON MAY BE RELEASED WITHOUT THE WRITTEN PERMISSION OF SKLARchitecture INC. ©



PROPRIETARY INFORMATION: THIS DOCUMENT IS SUBJECT TO COPYRIGHT LAWS. NEITHER THE DOCUMENT NOR ANY INFORMATION THEREON MAY BE RELEASED WITHOUT THE WRITTEN PERMISSION OF SKLARchitecture INC. ©



PROPRIETARY INFORMATION. THIS DOCUMENT IS SUBJECT TO COPYRIGHT LAWS. NEITHER THE DOCUMENT NOR ANY INFORMATION THEREON MAY BE RELEASED WITHOUT THE WRITTEN PERMISSION OF SKLARchitecture INC. ©




PROPRIETARY INFORMATION: THIS DOCUMENT IS SUBJECT TO COPYRIGHT LAWS. NEITHER THE DOCUMENT NOR ANY INFORMATION THEREON MAY BE RELEASED WITHOUT THE WRITTEN PERMISSION OF SKLARArchitecture INC. ©



PROPRIETARY INFORMATION: THIS DOCUMENT IS SUBJECT TO COPYRIGHT LAWS. NEITHER THE DOCUMENT NOR ANY INFORMATION THEREON MAY BE RELEASED WITHOUT THE WRITTEN PERMISSION OF SKLARchitecture INC. ©

① WINDOW GLASS/ RAILING
PPG SOLARGRAY FLOAT GLASS



② METAL WINDOW FRAMING
METAL COLUMNS
DARK BRONZE



③ COMPOSITE WOOD CLADDING
TARIMATEC ARIS CADENCE
2348 NATURE



④ WHITE PAINT ON STUCCO
OXFORD WHITE
BENJAMIN MOORE 869



⑤ GLASS RAILINGS/
STAINLESS STEEL



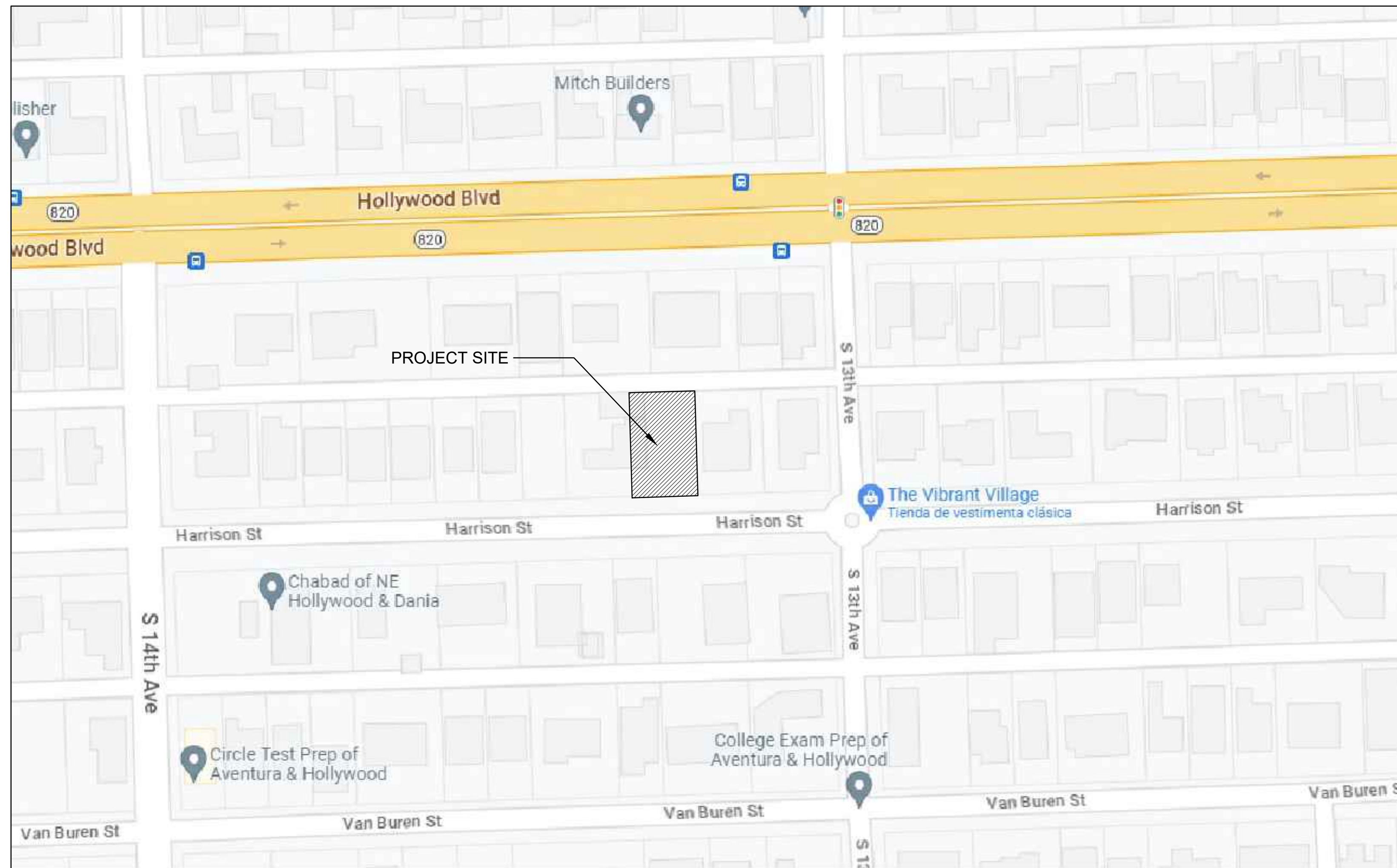
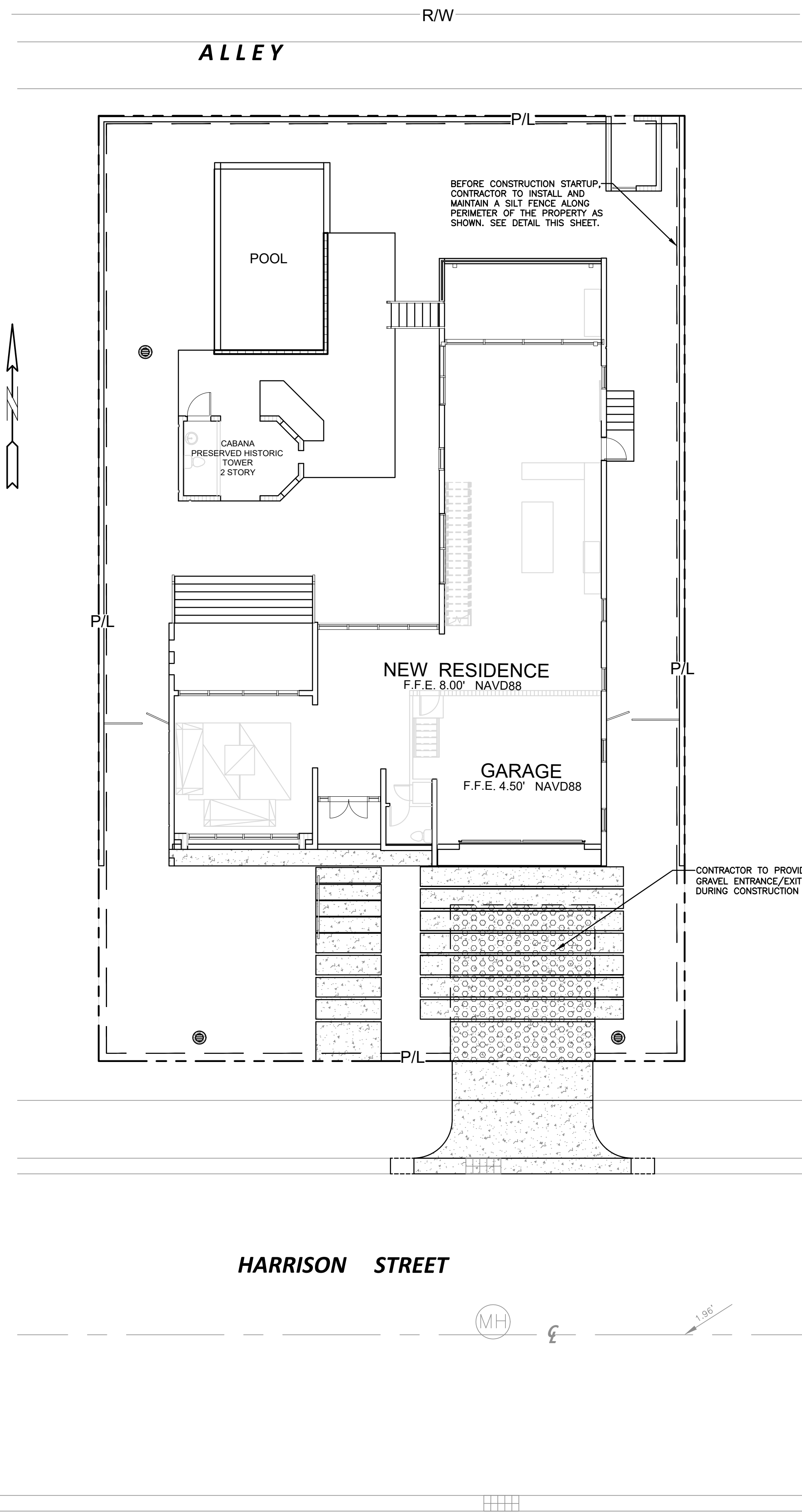
⑥ GARAGE DOOR



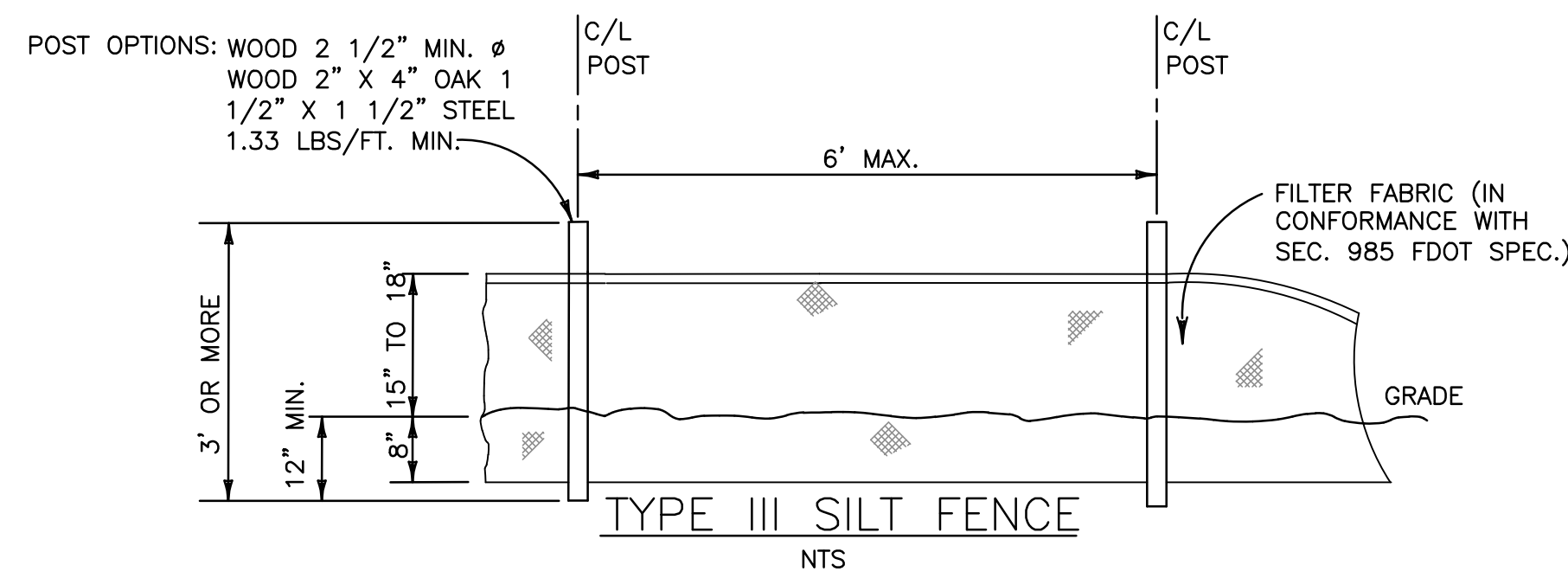
⑦ CONCRETE PAVERS



ALL ELEVATIONS ARE REFERENCED TO NAVD88 VERTICAL DATUM




LOCATION MAP
NOT TO SCALE



THIS ITEM HAS BEEN DIGITALLY SIGNED AND SEALED BY WILFORD ZEPHYR ON THE DATE ADJACENT TO THE SEAL.

PRINTED COPIES OF THIS DOCUMENT ARE NOT CONSIDERED SIGNED AND SEALED AND THE SIGNATURE MUST BE VERIFIED ON ANY ELECTRONIC COPIES.



BMP NOTES:

1. ALL SEDIMENT CONTROL MEASURES ARE TO BE ADJUSTED TO MEET FIELD CONDITIONS AT THE TIME OF CONSTRUCTION AND BE CONSTRUCTED PRIOR TO ANY GRADING OR DISTURBANCE OF EXISTING SURFACE MATERIAL ON BALANCE OF SITE. PERIMETER SEDIMENT BARRIERS SHALL BE CONSTRUCTED TO PREVENT SEDIMENT OR TRASH FROM FLOWING OR FLOATING ON TO ADJACENT PROPERTIES.
2. PERIODIC INSPECTION AND MAINTENANCE OF ALL SEDIMENT CONTROL STRUCTURES MUST BE PROVIDED TO ENSURE INTENDED PURPOSE IS ACCOMPLISHED. THE DEVELOPER, OWNER AND/OR CONTRACTOR SHALL BE CONTINUALLY RESPONSIBLE FOR ALL SEDIMENT CONTROLS. SEDIMENT CONTROL MEASURES SHALL BE IN WORKING CONDITION AT THE END OF EACH WORKING DAY.
3. SEDIMENT WILL BE PREVENTED FROM ENTERING ANY STORM WATER SYSTEM, DITCH OR CHANNEL. ALL STORMWATER INLETS THAT ARE MADE OPERABLE DURING CONSTRUCTION SHALL BE PROTECTED SO THAT SEDIMENT-LADEN WATER CANNOT ENTER THE CONVEYANCE SYSTEM WITHOUT FIRST BEING FILTERED OR OTHERWISE TREATED TO REMOVE SEDIMENT.
4. WHERE CONSTRUCTION VEHICLE ACCESS ROUTES INTERSECT PAVED PUBLIC ROADS, PROVISIONS SHALL BE MADE TO MINIMIZE THE TRANSPORT OF SEDIMENT BY TRACKING ONTO THE PAVED SURFACE. WHERE SEDIMENT IS TRANSPORTED ONTO A PUBLIC ROAD SURFACE WITH CURBS AND GUTTERS, THE ROAD SHALL BE CLEANED THOROUGHLY AT THE END OF EACH DAY. SEDIMENT SHALL BE REMOVED FROM THE ROADS BY SHOVELING OR SWEEPING AND TRANSPORTED TO A SEDIMENT CONTROL DISPOSAL AREA. STREET WASHING SHALL BE ALLOWED ONLY AFTER SEDIMENT IS REMOVED IN THIS MANNER. THIS PROVISION SHALL APPLY TO INDIVIDUAL SUBDIVISION LOTS AS WELL AS TO LARGER LAND DISTURBING ACTIVITIES.
5. PERMANENT OR TEMPORARY SOIL STABILIZATION SHALL BE APPLIED TO DENUED AREAS WITHIN SEVEN (7) DAYS AFTER FINAL GRADE IS REACHED ON ANY PORTION OF THE SITE. TEMPORARY SOIL STABILIZATION SHALL BE APPLIED WITHIN SEVEN (7) DAYS TO DENUED AREAS THAT MAY NOT BE AT FINAL GRADE BUT WILL REMAIN UNDISTURBED FOR LONGER THAN THIRTY (30) DAYS. PERMANENT STABILIZATION SHALL BE APPLIED TO AREAS THAT ARE TO BE LEFT UNDISTURBED FOR MORE THAN ONE YEAR.
6. DURING CONSTRUCTION OF THE PROJECT, SOIL STOCKPILES SHALL BE STABILIZED, COVERED OR CONTAINED WITH SEDIMENT TRAPPING MEASURES. THE CONTRACTOR IS RESPONSIBLE FOR THE TEMPORARY PROTECTION AND PERMANENT STABILIZATION OF ALL SOIL STOCKPILES ON SITE AS WELL AS SOIL INTENTIONALLY TRANSPORTED FROM THE PROJECT SITE.
7. ALL TEMPORARY EROSION AND SEDIMENT CONTROL MEASURES SHALL BE REMOVED WITHIN 30 DAYS AFTER FINAL SITE STABILIZATION OR AFTER THE TEMPORARY MEASURES ARE NO LONGER NEEDED.
8. PROPERTIES AND WATER WAYS DOWNSTREAM FROM CONSTRUCTION SITE SHALL BE PROTECTED FROM SEDIMENT DEPOSITION AND EROSION AT ALL TIMES DURING CONSTRUCTION.
9. CONTRACTOR IS RESPONSIBLE FOR ALL SURFACE WATER DISCHARGES, RAINFALL RUN OFF OR DEWATERING ACTIVITIES.
10. CONTRACTOR MUST INCORPORATE ALL BMP'S NECESSARY TO MEET OR EXCEED STATE WATER QUALITY AND SWPPP REQUIREMENTS.
11. THE POLLUTION PREVENTION PLAN IS A MINIMUM GUIDELINE ONLY. ADDITIONAL BMP'S MAY BE NECESSARY AT CONTRACTOR'S EXPENSE.

EROSION & SEDIMENT CONTROL PLAN
SCALE: 1"=10'

NO.	DATE	DESCRIPTION

ZEPHYR ENGINEERING
WILFORD ZEPHYR, P.E.
HOLLYWOOD, FL
(786) 302-7693
wzephyreng@gmail.com
CA#: 31158

ZE

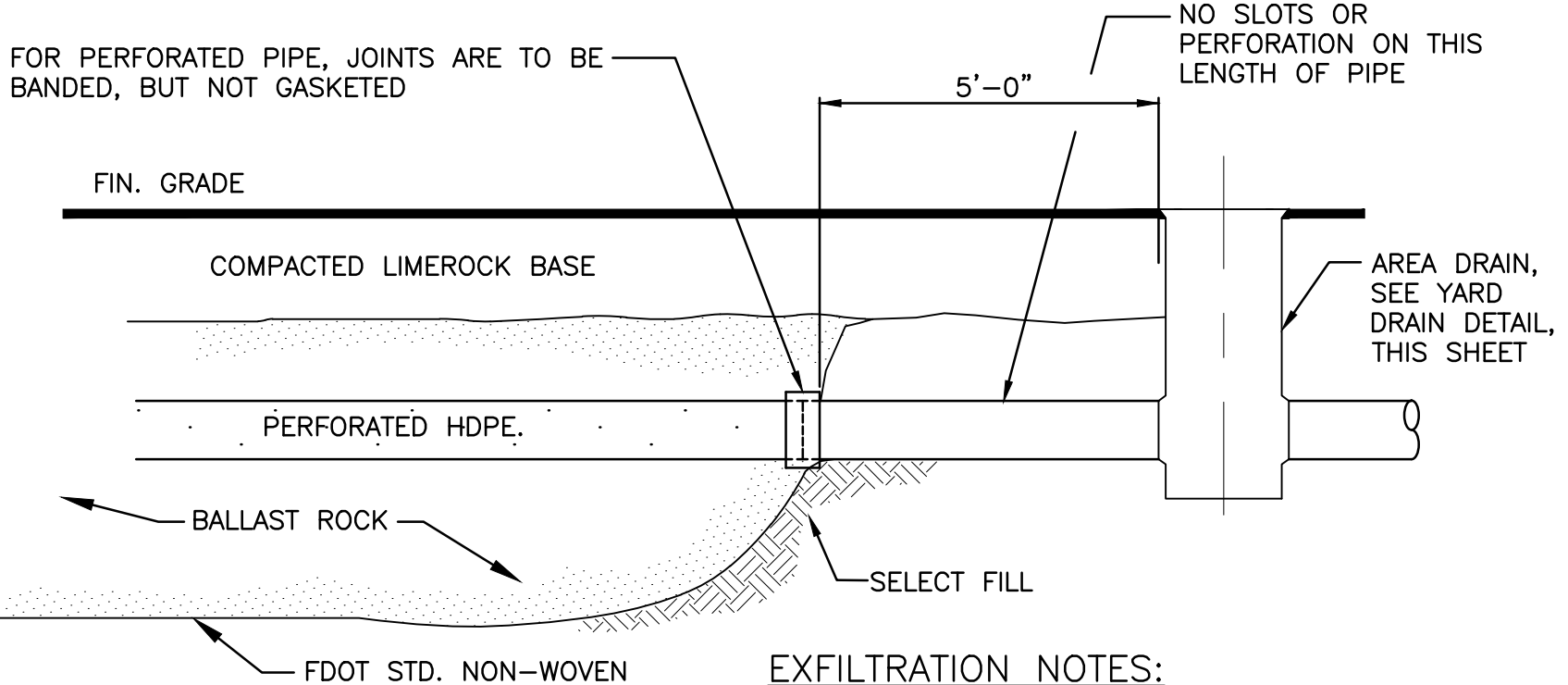
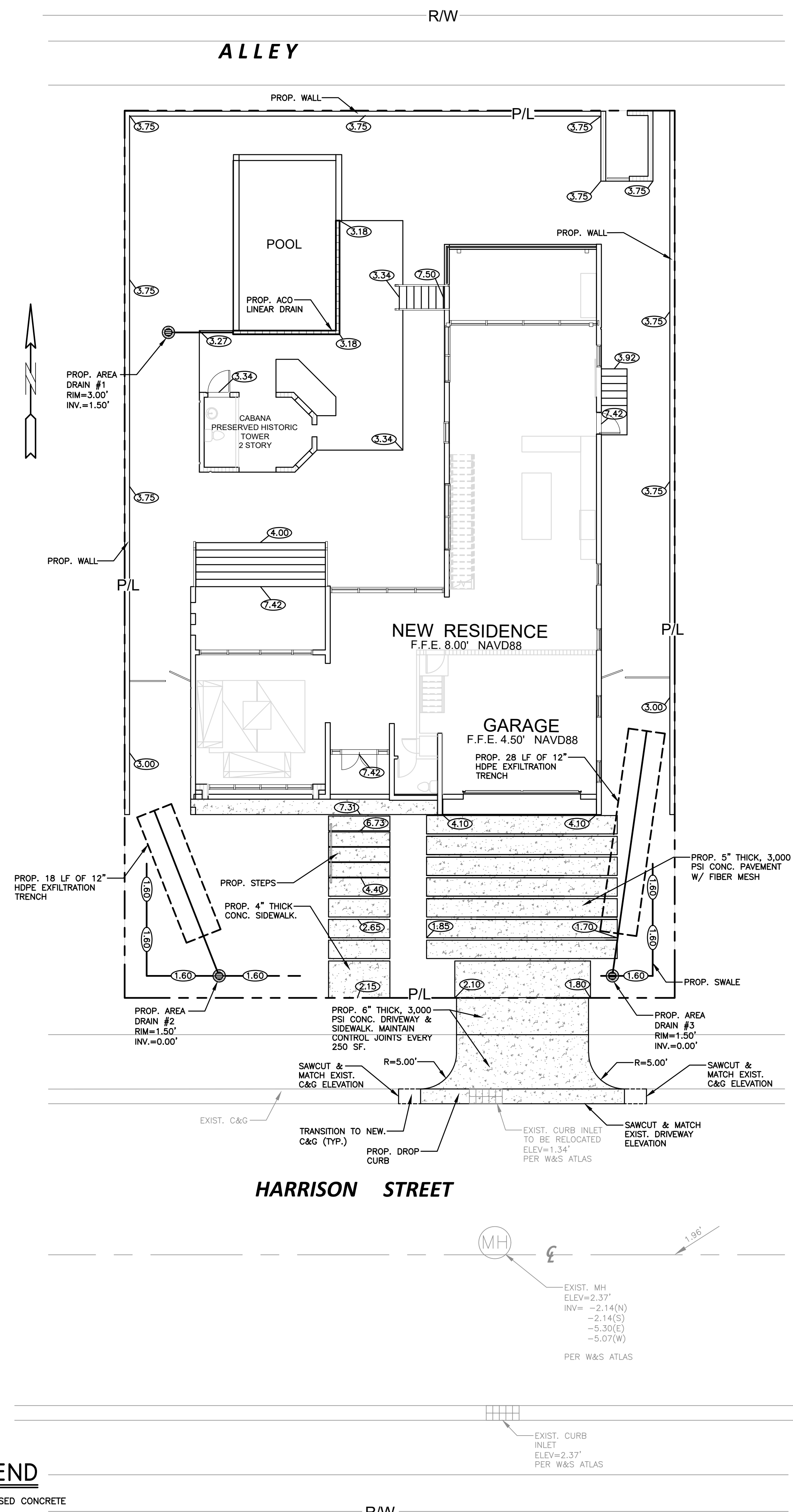
TIRAM RESIDENCE II
1317 HARRISON ST.
HOLLYWOOD, FLORIDA

P.E.#: 76036
DATE: 5/4/23
SCALE: 1"=10'
SHEET NO.: C1
1 OF 5
PROJECT NO.: 23-14

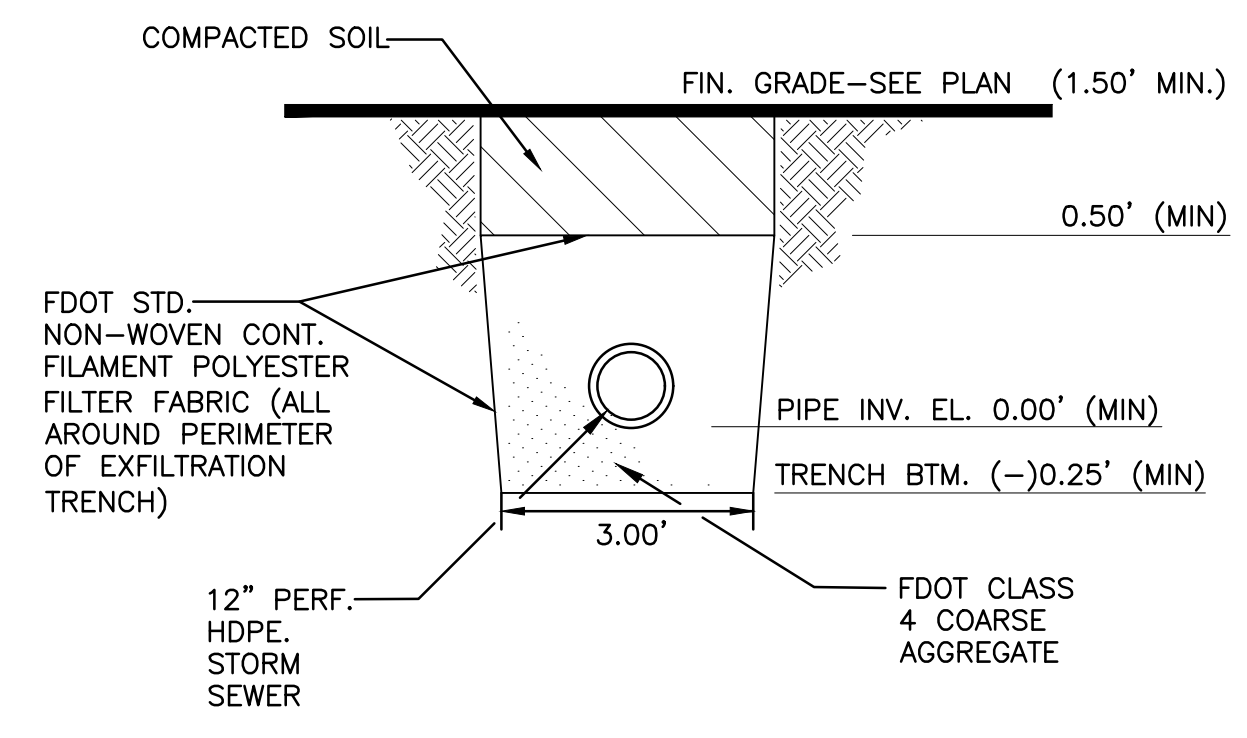
LEGEND

	PROPOSED CONCRETE
	PROPOSED GRADE
	EXISTING ELEVATION
	PROPOSED WATER METER
	PROPOSED BFP DEVICE

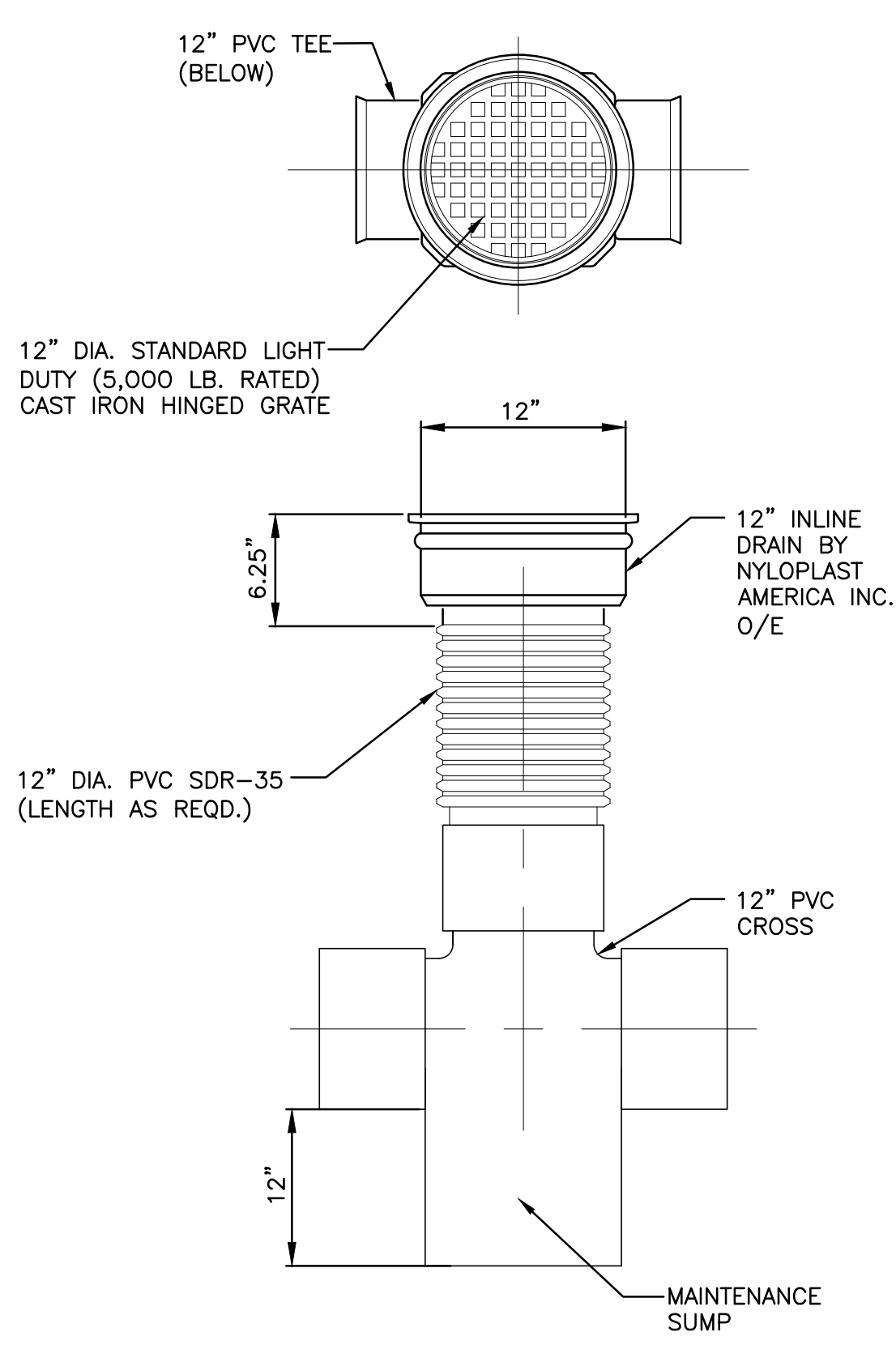
ALL ELEVATIONS ARE REFERENCED TO NAVD88 VERTICAL DATUM



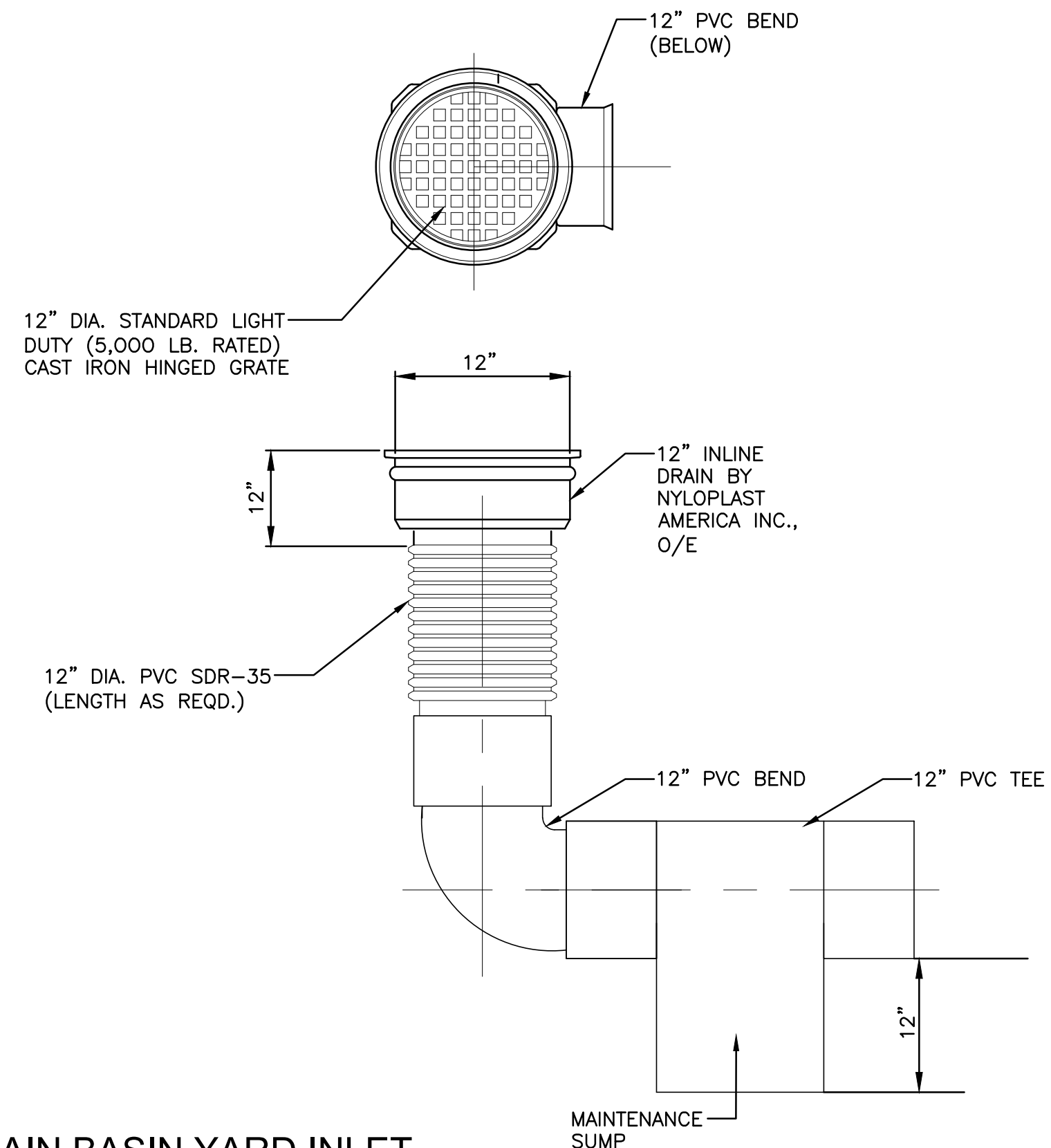
EXFILTRATION NOTES:
 1. PLASTIC FILTER FABRIC (AT EACH SIDE, TOP & BOTTOM) SHALL BE USED IN SANDY AREAS AS NOTED ON PLANS AND/OR DIRECTED BY THE ENGINEER.



EXFILTRATION TRENCH DETAIL
 NTS




12" DRAIN BASIN YARD INLET
 NTS



- NOTES:**
- 1) CONTRACTOR MUST NOTIFY ZEPHYR ENGINEERING OF THE START OF CONSTRUCTION DATE PRIOR TO START OF CONSTRUCTION. ZEPHYR ENGINEERING WILL NOT CERTIFY ANY CONSTRUCTION THAT WAS NOT INSPECTED BY ZEPHYR ENGINEERING, OR ZEPHYR ENGINEERING'S AUTHORIZED REPRESENTATIVE.
 - 2) PRIOR TO CONSTRUCTION, CONTRACTOR RESPONSIBLE TO FIELD VERIFY ALL EXISTING ELEVATIONS.
 - 3) CONTRACTOR MUST COORDINATE PROPOSED IMPROVEMENTS SHOWN ON CIVIL PLANS WITH EXISTING SITE CONDITIONS & PROPOSED PLANS BY THE OTHER DESIGN PROFESSIONALS PRIOR TO CONSTRUCTION. CONTRACTOR MUST ALSO VERIFY THAT THERE ARE NO DISCREPANCIES BETWEEN THE WATER, SEWER & DRAINAGE PLANS THAT MAY CAUSE CONFLICTS PRIOR TO CONSTRUCTION. CONTACT ZEPHYR ENGINEERING IF DISCREPANCIES EXIST.
 - 4) PRIOR TO CONSTRUCTION, CONTRACTOR RESPONSIBLE TO DOCUMENT EXISTING CONDITIONS ON AND AROUND THE PROJECT AREA, INCLUDING THE R.O.W. AND ADJACENT PROPERTIES. IT'S RECOMMENDED THAT CONTRACTOR TAKE PHOTOGRAPHS & VIDEOS TO CLEARLY DOCUMENT CONDITIONS PRIOR TO CONSTRUCTION. CONTRACTOR RESPONSIBLE TO REPAIR ALL DAMAGES CAUSED BY OR AS A RESULT OF THE PROPOSED CONSTRUCTION.
 - 5) ALL ROOF DRAINS MUST BE CONNECTED TO THE ONSITE DRAINAGE SYSTEM.
 - 6) CONTRACTOR TO REFER TO ARCHITECTURAL PLANS FOR SITE PLAN LAYOUT AND DIMENSIONS.
 - 7) EXISTING UTILITIES SHOWN ARE BASED ON BEST AVAILABLE INFORMATION. CONTRACTOR'S RESPONSIBLE TO FIELD VERIFY LOCATION OF ALL EXISTING UTILITIES PRIOR TO CONSTRUCTION. CONTRACTOR TO BE AWARE THAT THERE MAY BE SOME EXISTING UTILITIES ON OR ADJACENT TO THE PROJECT SITE THAT MAY NOT BE SHOWN ON THE CIVIL PLANS, AND CONTRACTOR IS RESPONSIBLE TO FIELD VERIFY THOSE UTILITIES AS WELL. CONTRACTOR RESPONSIBLE FOR RELOCATION OF EXISTING UTILITIES THAT CONFLICTS WITH PROPOSED CONSTRUCTION.


THIS ITEM HAS BEEN DIGITALLY SIGNED AND SEALED BY WILFORD ZEPHYR ON THE DATE ADJACENT TO THE SEAL.
 PRINTED COPIES OF THIS DOCUMENT ARE NOT CONSIDERED SIGNED AND SEALED AND THE SIGNATURE MUST BE VERIFIED ON ANY ELECTRONIC COPIES.



PAVING, GRADING & DRAINAGE PLAN
 SCALE: 1"=10'

NO.	DATE	DESCRIPTION

ZEPHYR ENGINEERING
 WILFORD ZEPHYR, P.E.
 HOLLYWOOD, FL
 (786) 302-7693
 wzephyr@gmail.com
 CA#: 31158



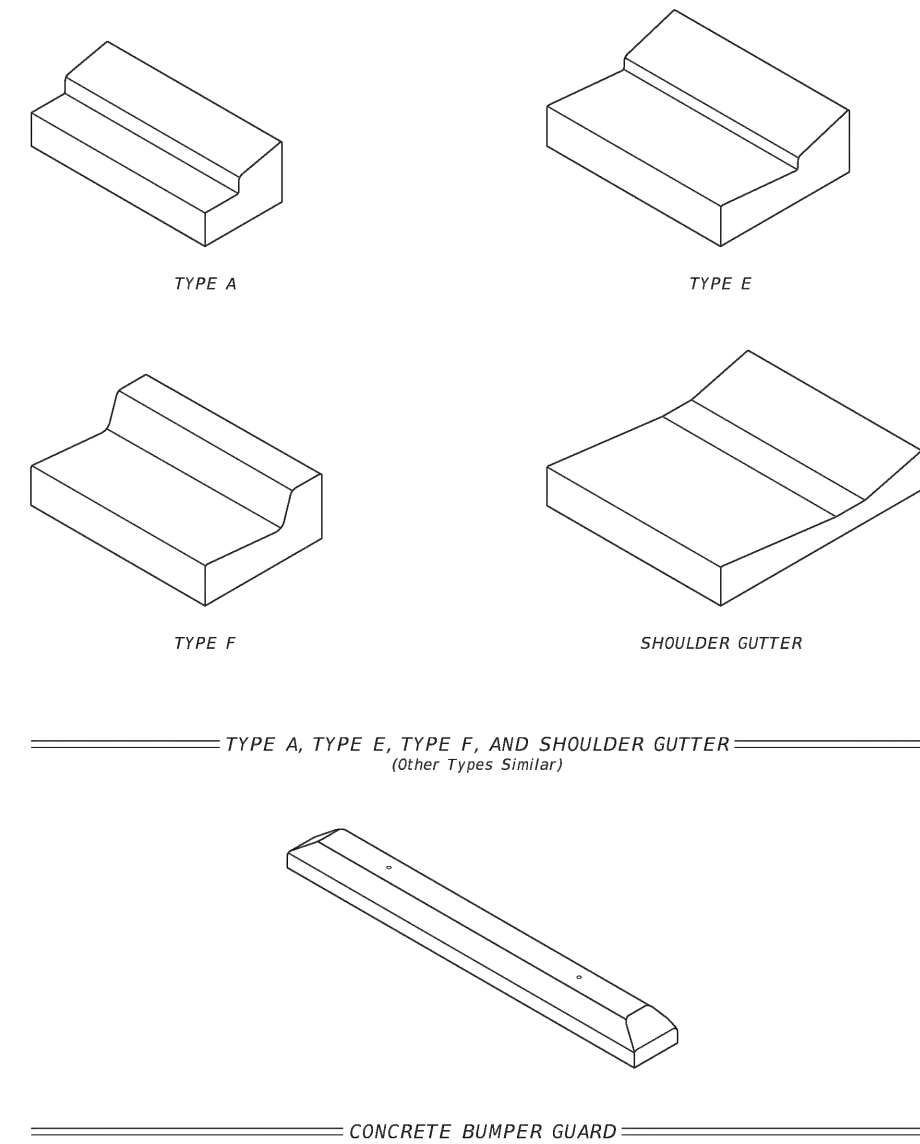
TIRAM RESIDENCE II
 1317 HARRISON ST.
 HOLLYWOOD, FLORIDA

P.E.#: 78036
 DATE: 5/4/23
 SCALE: 1"=10'
 SHEET NO.: C2
 2 OF 5
 PROJECT NO.: 23-14

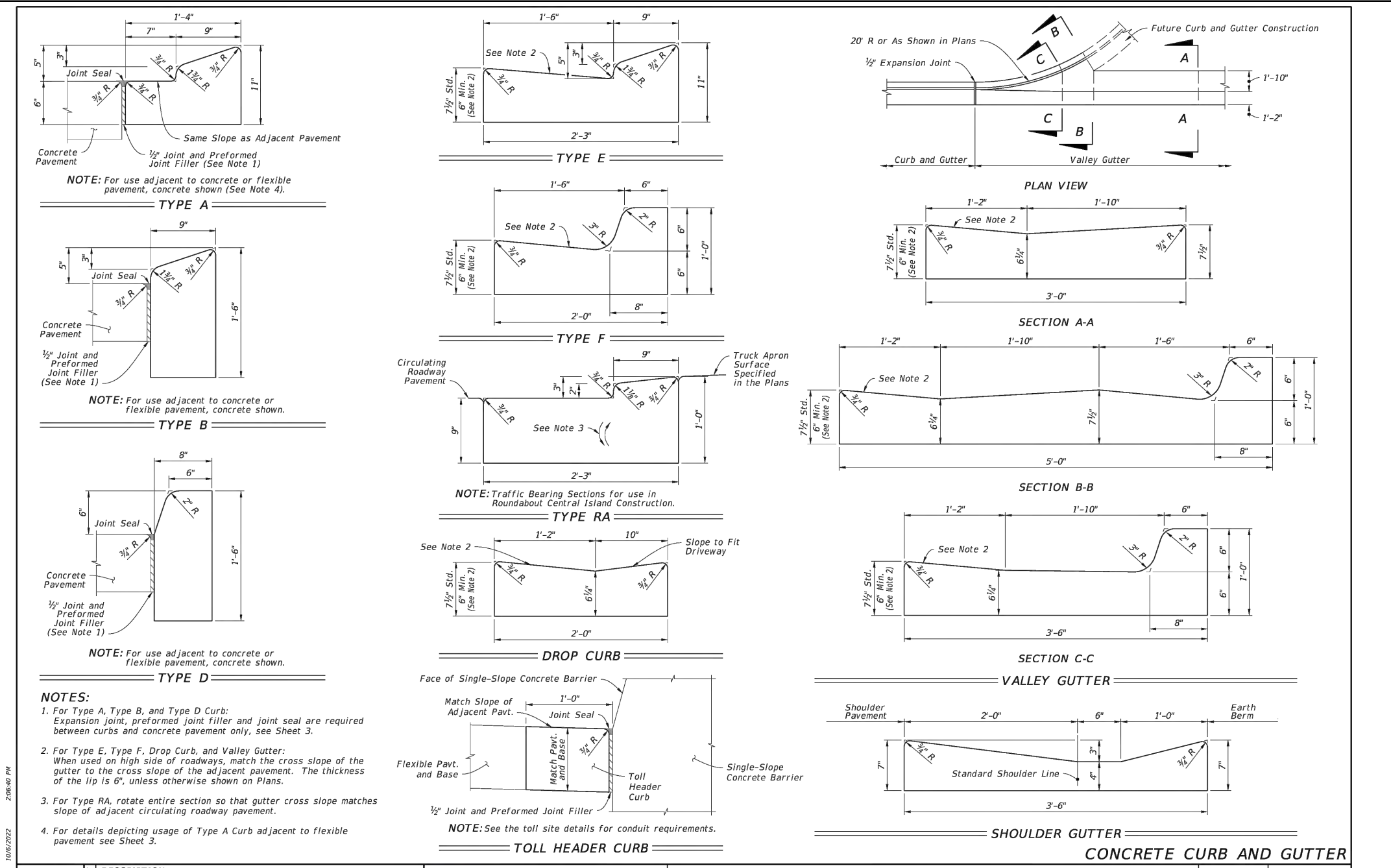
- LEGEND**
- PROPOSED CONCRETE
 - PROPOSED GRADE
 - EXISTING ELEVATION
 - PROPOSED WATER METER
 - PROPOSED BFP DEVICE

- GENERAL NOTES:**
- For curb, gutter and curb & gutter provide $\frac{1}{4}$ " - $\frac{1}{2}$ " contraction joints at 10' centers (max.) Contraction joints adjacent to concrete pavement on tangents and flare curbs are to match the pavement joints, with intermediate joints not to exceed 10' centers.
 - Locate expansion joints for curb, gutter and curb & gutter in accordance with Specification 520.

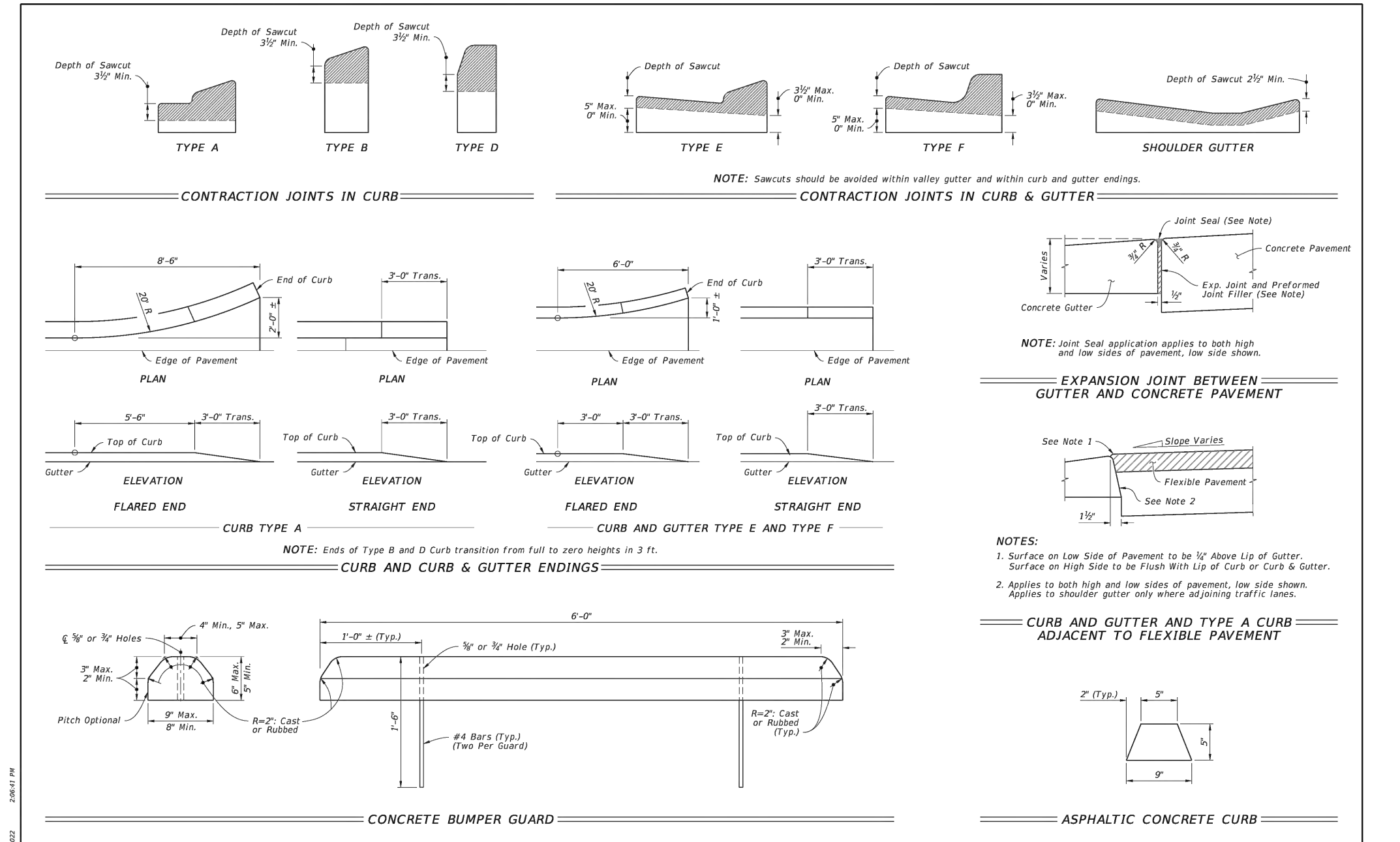
TABLE OF CONTENTS:	
Sheet	Description
1	General Notes and Contents
2	Concrete Curb and Gutter
3	Curb and Gutter Joints and Endings, Concrete Bumper Guard, and Asphaltic Concrete Curb



LAST REVISION: 11/01/21	DESCRIPTION: CURB AND GUTTER	FY 2023-24 STANDARD PLANS	INDEX: 520-001	SHEET: 1 of 3
-------------------------	------------------------------	---------------------------	----------------	---------------



LAST REVISION: 11/01/21	DESCRIPTION: CURB AND GUTTER	FY 2023-24 STANDARD PLANS	INDEX: 520-001	SHEET: 2 of 3
-------------------------	------------------------------	---------------------------	----------------	---------------



LAST REVISION: 11/01/21	DESCRIPTION: CURB AND GUTTER JOINTS AND ENDINGS, CONCRETE BUMPER GUARD, AND ASPHALTIC CONCRETE CURB	FY 2023-24 STANDARD PLANS	INDEX: 520-001	SHEET: 3 of 3
-------------------------	---	---------------------------	----------------	---------------




THIS ITEM HAS BEEN DIGITALLY SIGNED AND SEALED BY WILFORD ZEPHYR ON THE DATE ADJACENT TO THE SEAL.

PRINTED COPIES OF THIS DOCUMENT ARE NOT CONSIDERED SIGNED AND SEALED AND THE SIGNATURE MUST BE VERIFIED ON ANY ELECTRONIC COPIES.

FDOT DETAILS
SCALE: N.T.S.

NO.	DATE	REVISIONS DESCRIPTION

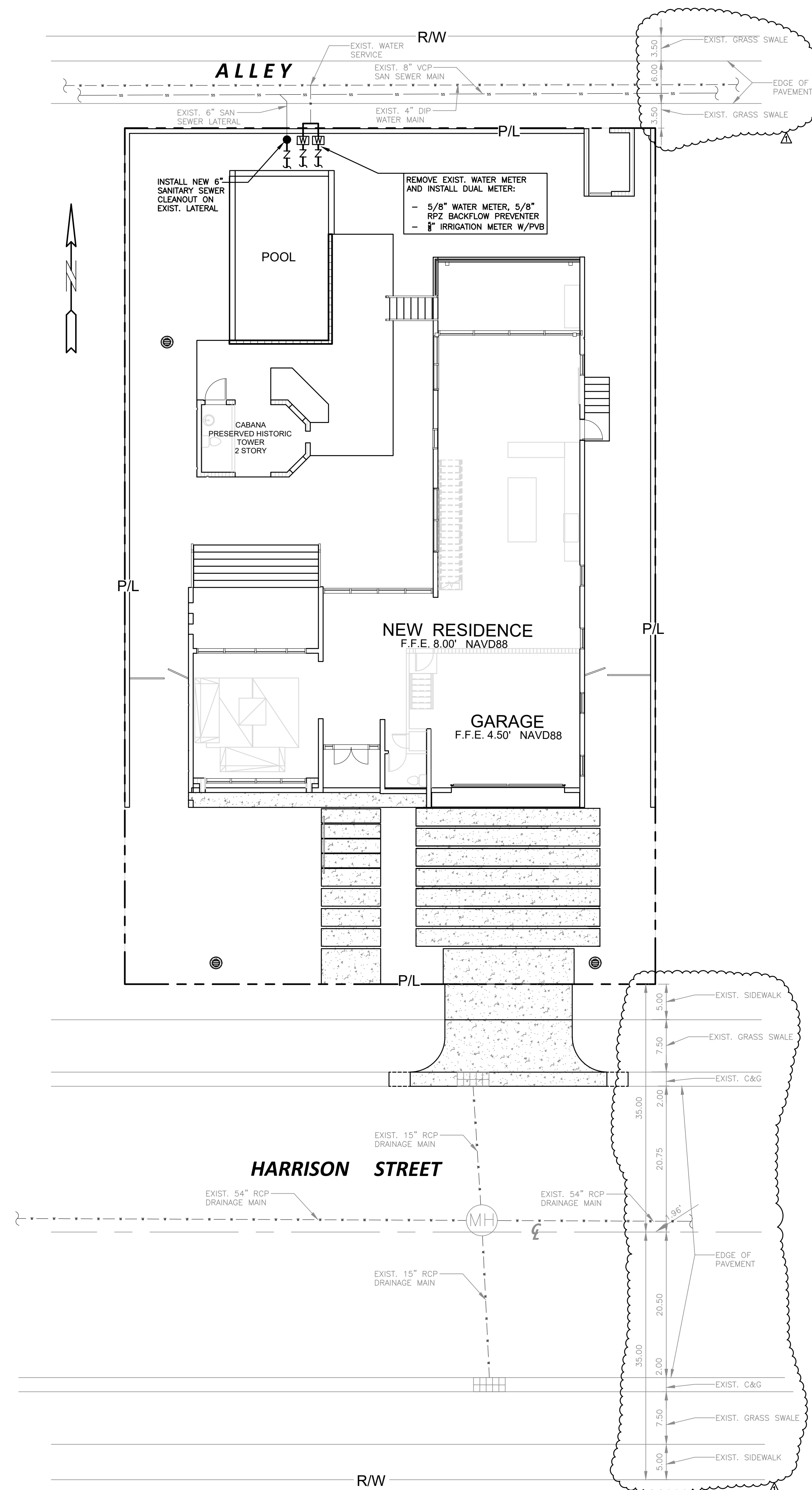
ZEPHYR ENGINEERING
WILFORD ZEPHYR, P.E.
HOLLYWOOD, FL
(786) 302-7693
wzephyr@gmail.com
CA#: 31158




TIRAM RESIDENCE II
1317 HARRISON ST.
HOLLYWOOD, FLORIDA

P.E.#: 76036
DATE: 5/4/23
SCALE: N.T.S.
SHEET NO.: C3
3 OF 5
PROJECT NO.: 23-14

ALL ELEVATIONS ARE REFERENCED TO NAVD88 VERTICAL DATUM



- LEGEND**
- PROPOSED CONCRETE
 - PROPOSED GRADE
 - EXISTING ELEVATION
 - PROPOSED WATER METER
 - PROPOSED BFP DEVICE



THIS ITEM HAS BEEN DIGITALLY SIGNED AND SEALED BY WILFORD ZEPHYR ON THE DATE ADJACENT TO THE SEAL.


PRINTED COPIES OF THIS DOCUMENT ARE NOT CONSIDERED SIGNED AND SEALED AND THE SIGNATURE MUST BE VERIFIED ON ANY ELECTRONIC COPIES.

WATER & SEWER PLAN & DETAILS
SCALE: 1"=10'

REVISIONS

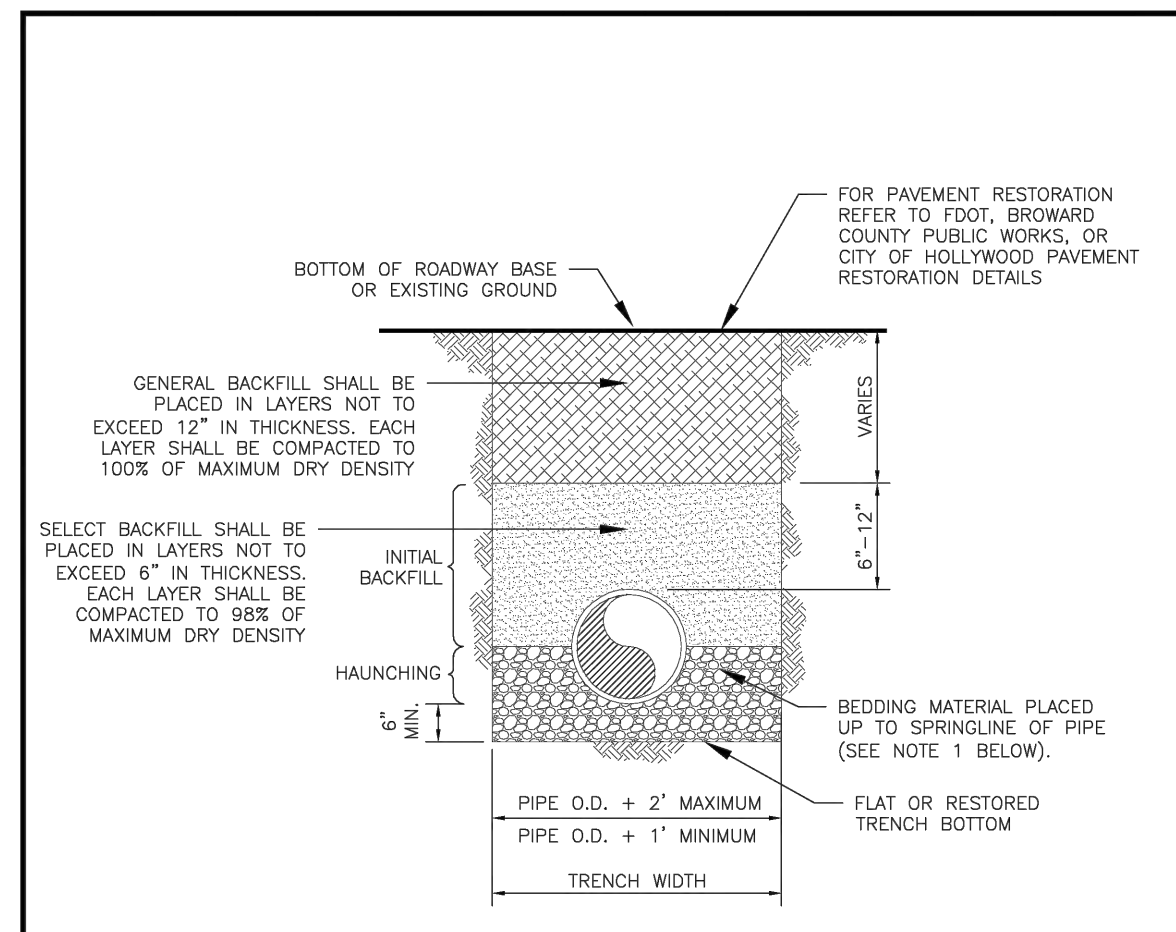
NO.	DATE	DESCRIPTION	CITY REVIEW COMMENTS
1	8/11/23		

ZEPHYR ENGINEERING
WILFORD ZEPHYR, P.E.
HOLLYWOOD, FL
(786) 302-7693
wzephyreng@gmail.com
CA#: 31158



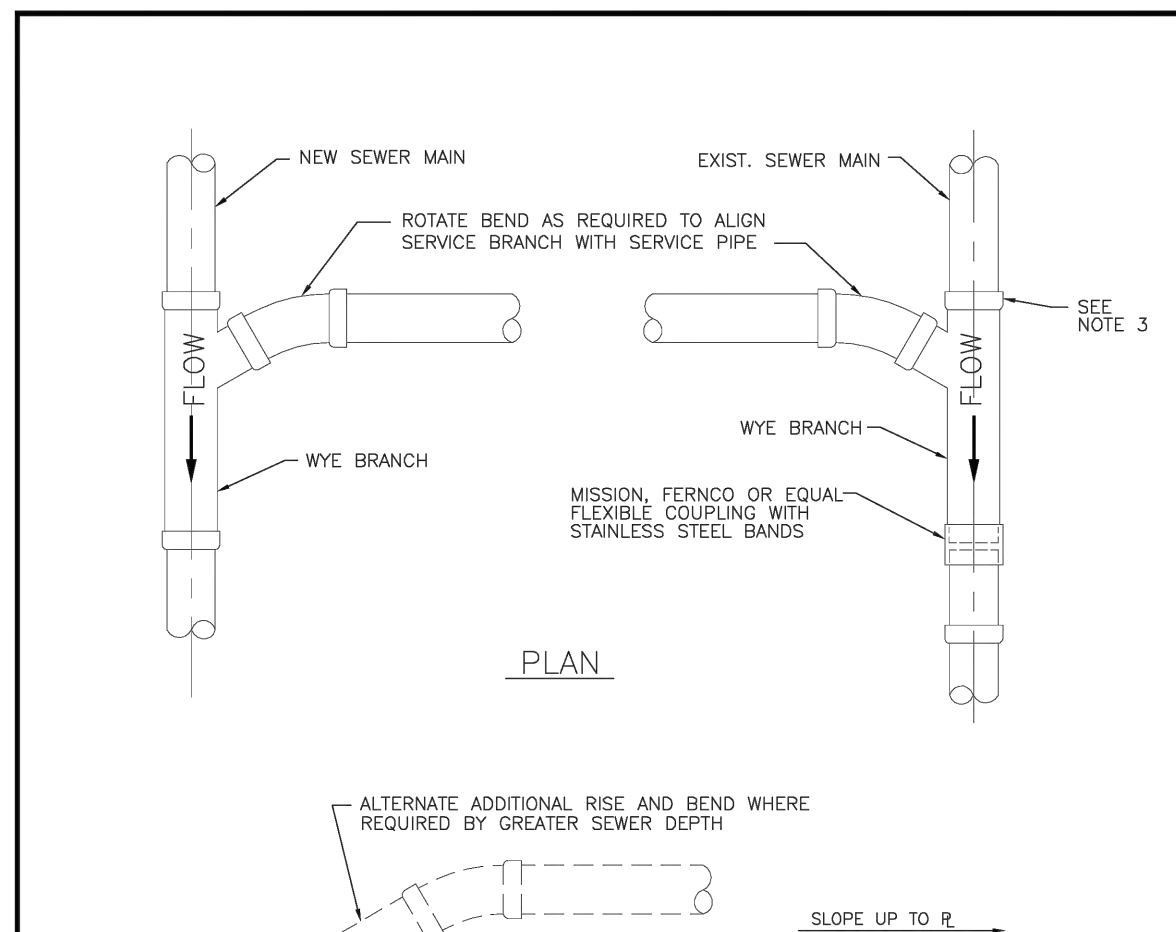
TIRAM RESIDENCE II
1317 HARRISON ST.
HOLLYWOOD, FLORIDA

P.E.#: 78036
DATE: 5/4/23
SCALE: 1"=10'
SHEET NO.: **C4**
4 OF 5
PROJECT NO.: 23-14



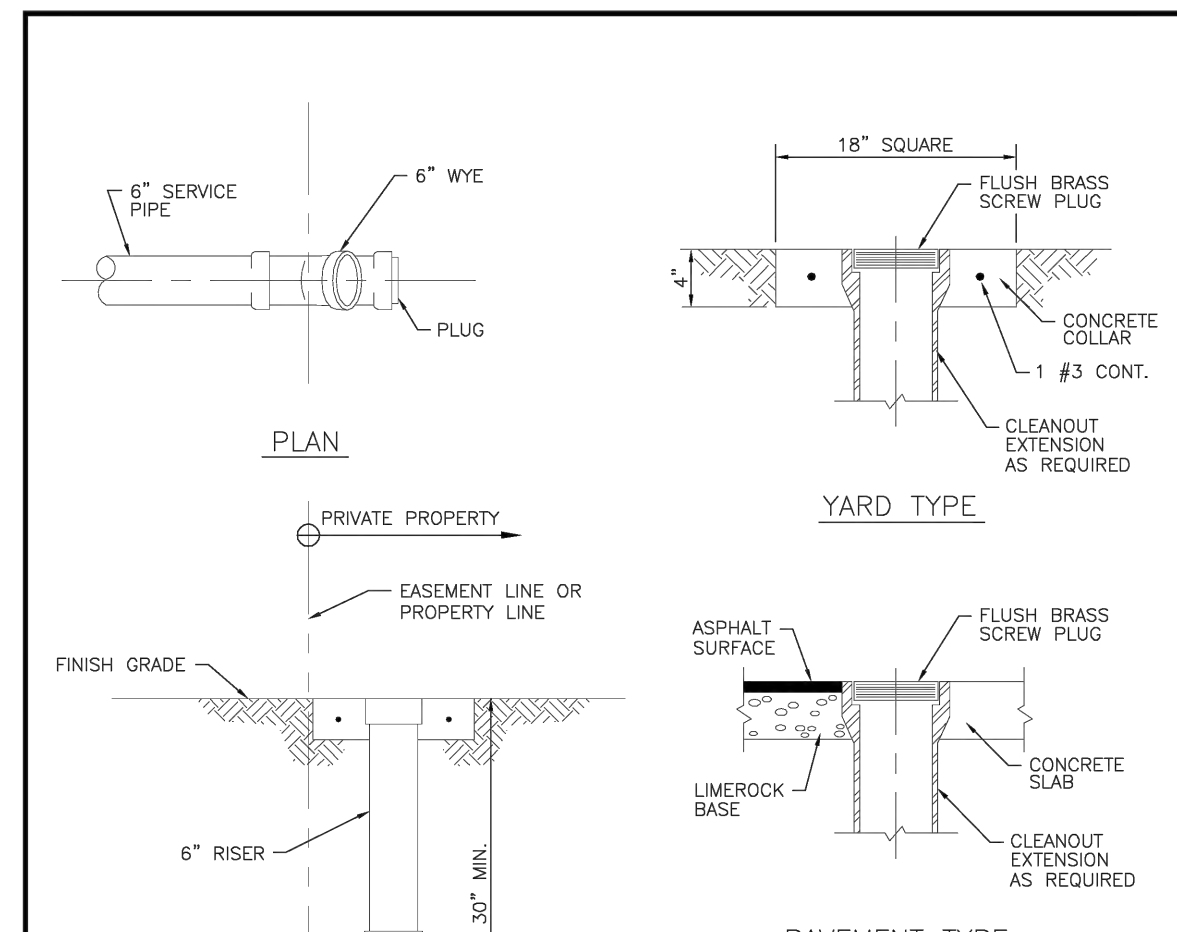
- NOTES:
1. WHEN PIPE INSTALLATION IS ABOVE THE GROUND WATER TABLE ELEVATION, OR WHENEVER BEDDING COPPER PIPE UNDER ANY CONDITION, BEDDING MATERIAL SHALL BE CLEAN SANDY SOIL IF AVAILABLE WITHIN THE LIMITS OF CONSTRUCTION. IMPORTED BEDDING SHALL BE WELL GRADED, WASHED CRUSHED STONE (OR DRAINFIELD LIMEROCK), CRUSHED STONE SHALL CONSIST OF HARD, DURABLE, SUB-ANGULAR PARTICLES OF PROPER SIZE AND GRADATION, AND SHALL BE FREE FROM ORGANIC MATERIAL, WOOD, TRASH, SAND, LOAM, CLAY, EXCESS FINES, AND OTHER DELETERIOUS MATERIALS.
 2. ALL BEDDING MATERIAL SHALL BE COMPACTED TO 95% OF MAXIMUM DENSITY BEFORE ANY PIPE IS LAID. FOR ADDITIONAL MATERIAL SPECIFICATIONS REFER TO SPECIFICATION SECTION 02222, "EXCAVATION AND BACKFILL FOR UTILITIES".
 3. DENSITY TESTING SHALL BE IN ACCORDANCE WITH ASTM D-1585 AND ASTM D-3017.
 4. BACKFILL TO COMPLY WITH FDOT DESIGN STANDARD 125-8.

ISSUED: 03/01/1994 DEPARTMENT OF PUBLIC UTILITIES STANDARD DETAIL REVISED: 06/08/2014
 DRAWN: EAM PIPE LAYING CONDITION TYPICAL SECTION (P.V.C.) DRAWING NO. G-03
 APPROVED: XXX



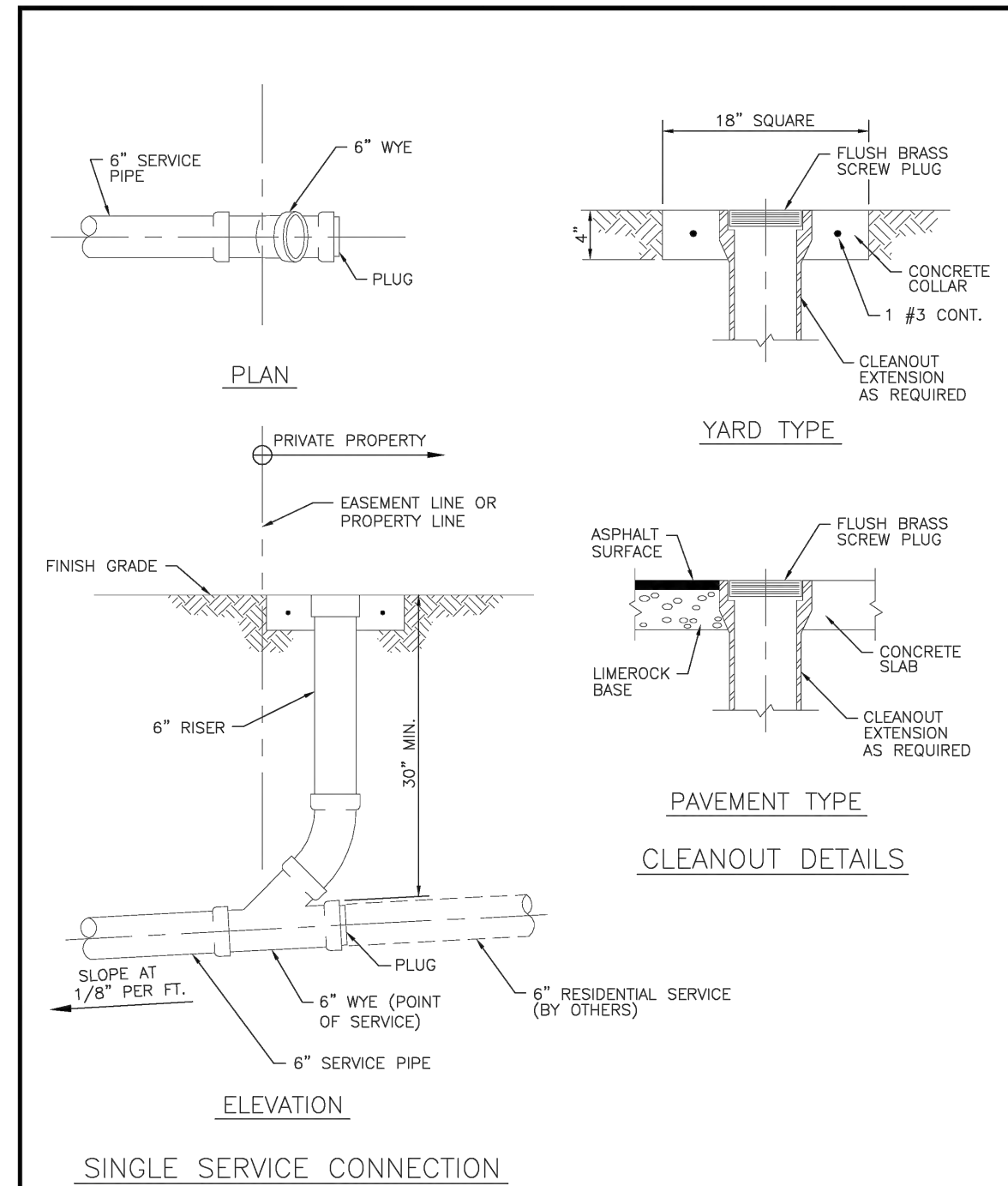
- NOTES:
1. SINGLE SERVICE CONNECTIONS SHALL USE 6" PIPE AND FITTINGS.
 2. USE RISER CONNECTIONS WHERE INVERT OF SEWER IS GREATER THAN 7'-0" DEEP.
 3. WHERE BELL OF WYE AND SPIGOT OF EXISTING MAIN ARE NOT COMPATIBLE, USE A SECOND FLEXIBLE COUPLING.

ISSUED: 03/01/1994 DEPARTMENT OF PUBLIC UTILITIES STANDARD DETAIL REVISED: 06/08/2014
 DRAWN: EAM WYE BRANCH CONNECTION DRAWING NO. S-09
 APPROVED: XXX

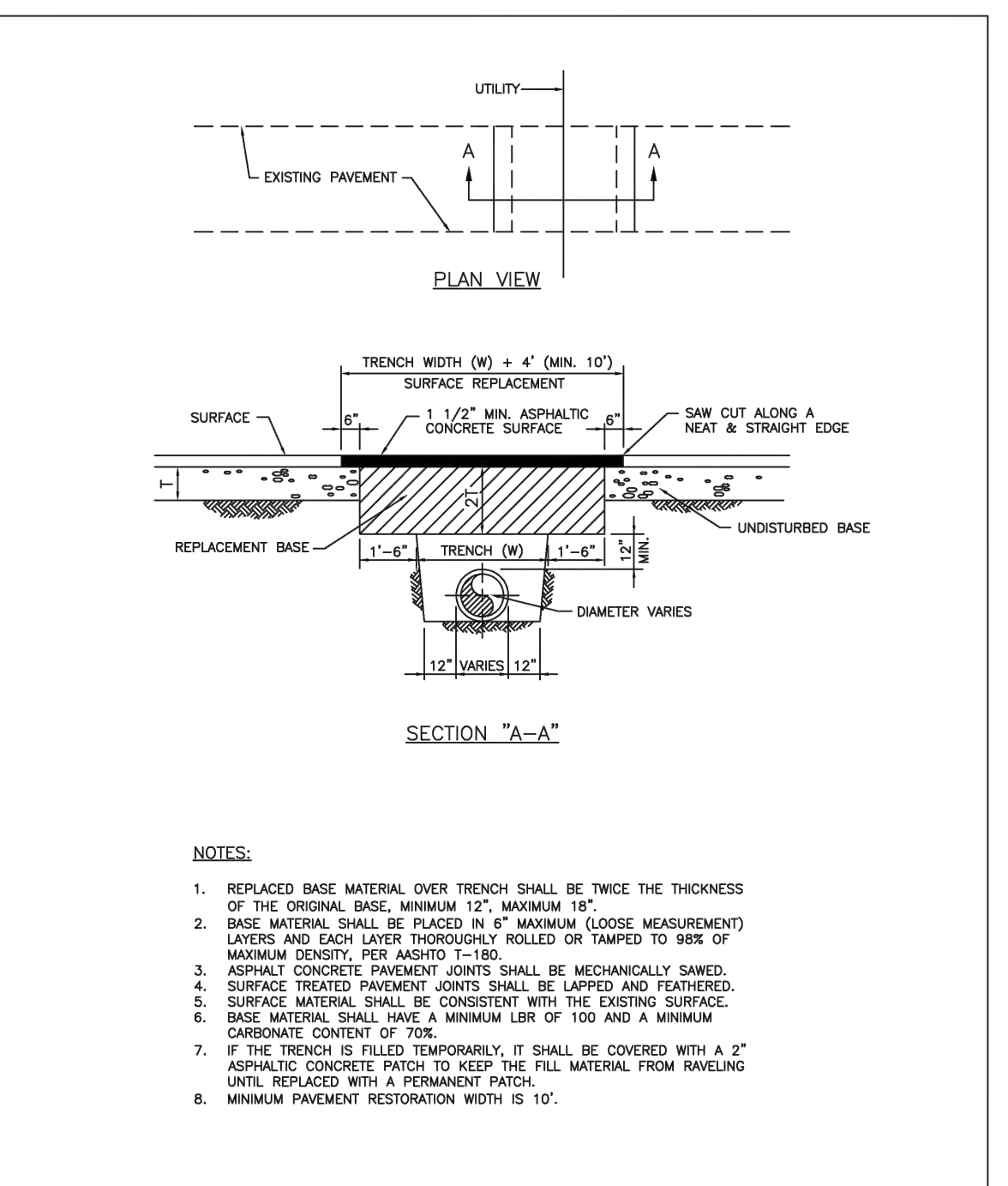


- NOTES:
1. PROP. METER BOX TO BE FURNISHED AND INSTALLED BY CONTRACTOR (REFER TO NOTE 4).
 2. WATER METER WITH MTU TO BE PROVIDED BY CITY (REFER TO NOTE 5).
 3. BACKFLOW PREVENTER SAME DIAMETER AS METER (MIN. 1" (REFER TO NOTE 5)) SHALL BE SERVED UP BY WATER REGULATOR COMPANY OR APPROVED EQUAL SUPPORT W/INDUSTRIAL AND PIPE CLAMPS.
 4. 1/2" MIN. PRESSURE-RELIEF VALVE (ROR PSI SETTING).
 5. BRASS 3/4" TURN BALL VALVE SAME DIA. AS METER OR 1/2" MIN.
 6. 90° BEND TO BE COPPER 1/2" MIN. ALL FITTINGS AND VALVES TO BE LEAD FREE.
 7. WATER SERVICE RISER TO BE INSTALLED PARALLEL TO WALL AND BE SECURED TO WALL W/Pipe CLAMPS, CONNECT TO EXIST. BUILDING SERVICE LINE.

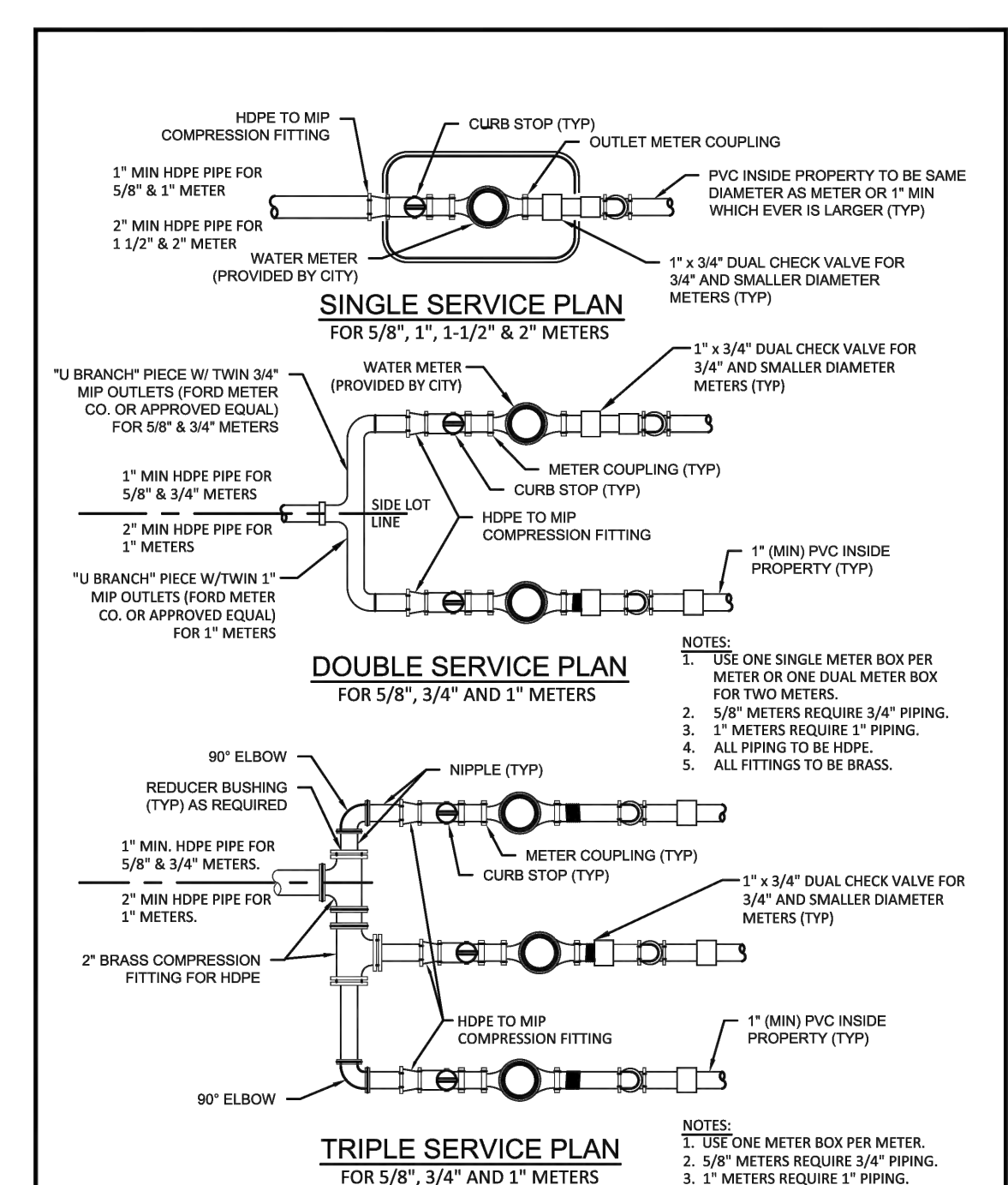
ISSUED: 03/01/1994 DEPARTMENT OF PUBLIC UTILITIES STANDARD DETAIL REVISED: 06/08/2014
 DRAWN: EAM SEWER SERVICE CONNECTION AND CLEANOUT AT PROPERTY LINE DRAWING NO. S-12
 APPROVED: XXX



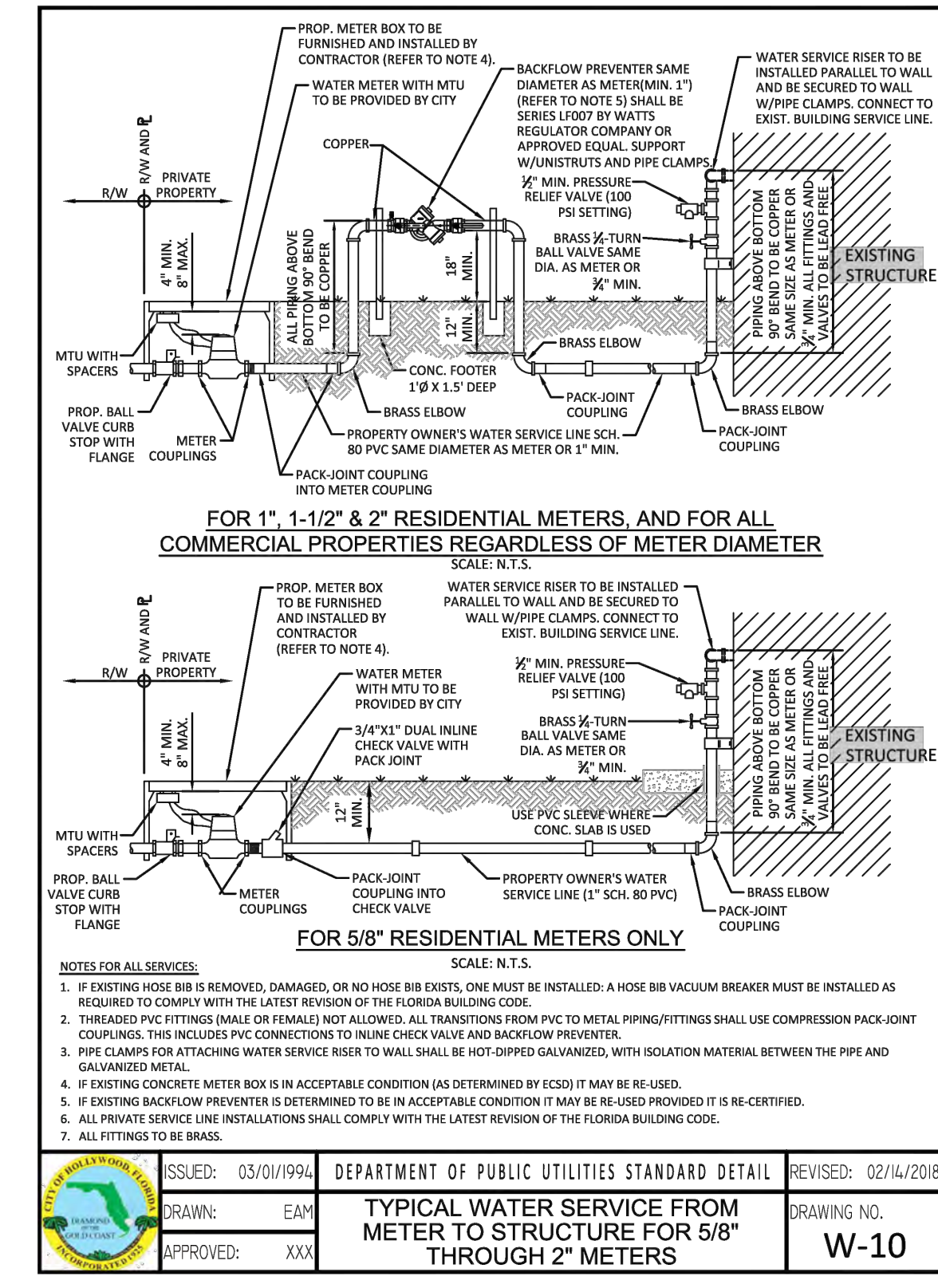
ISSUED: 03/01/1994 DEPARTMENT OF PUBLIC UTILITIES STANDARD DETAIL REVISED: 06/08/2014
 DRAWN: EAM SINGLE SERVICE CONNECTION AND CLEANOUT AT PROPERTY LINE DRAWING NO. S-12
 APPROVED: XXX



ISSUED: MAY 2023 DEPARTMENT OF DEVELOPMENT SERVICES ENGINEERING, TRANSPORTATION & MOBILITY DIVISION REVISED: -
 DRAWN: EG FLEXIBLE PAVEMENT RESTORATION PERPEND. UTILITY INSTALLATION DRAWING NO.: C-31
 APPROVED: JG



ISSUED: 03/01/1994 DEPARTMENT OF PUBLIC UTILITIES STANDARD DETAIL REVISED: 11/06/2017
 DRAWN: EAM TYPICAL 5/8\", 1\", 1-1/2\"/>



ISSUED: 03/01/1994 DEPARTMENT OF PUBLIC UTILITIES STANDARD DETAIL REVISED: 02/14/2018
 DRAWN: EAM TYPICAL WATER SERVICE FROM METER TO STRUCTURE FOR 5/8\"/>

NO.	DATE	REVISIONS DESCRIPTION

ZEPHYR ENGINEERING
 WILFORD ZEPHYR, P.E.
 HOLLYWOOD, FL
 (786) 302-7693
 wzephyr@gmail.com
 CA#: 31158

ZE

TIRAM RESIDENCE II
 1317 HARRISON ST.
 HOLLYWOOD, FLORIDA

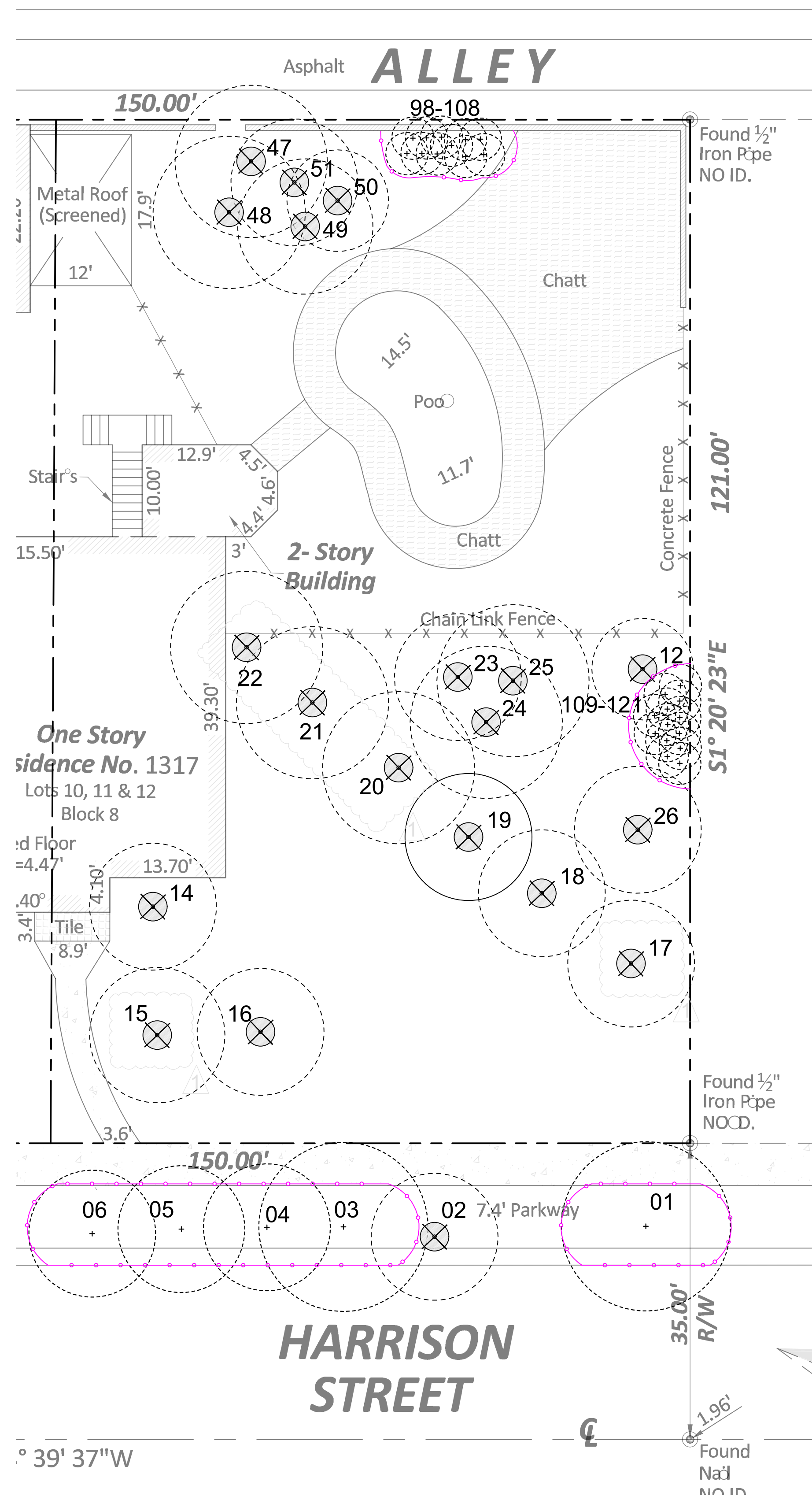
P.E.#: 76036
 DATE: 5/4/23
 SCALE: N.T.S.
 SHEET NO.: C5
 5 OF 5
 PROJECT NO.: 23-14



THIS ITEM HAS BEEN DIGITALLY SIGNED AND SEALED BY WILFORD ZEPHYR ON THE DATE ADJACENT TO THE SEAL.

PRINTED COPIES OF THIS DOCUMENT ARE NOT CONSIDERED SIGNED AND SEALED AND THE SIGNATURE MUST BE VERIFIED ON ANY ELECTRONIC COPIES.

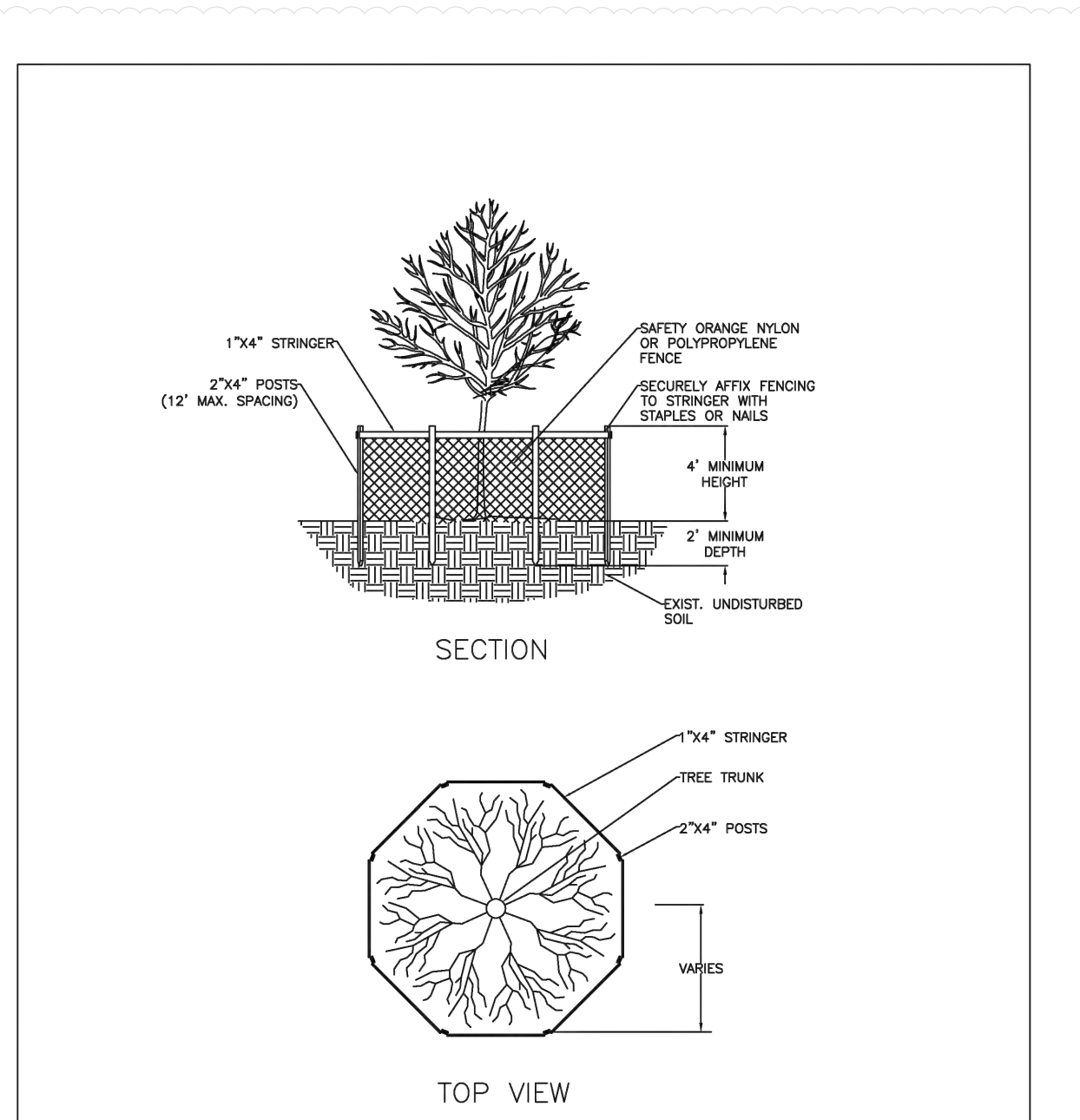
WATER & SEWER DETAILS
 SCALE: N.T.S.



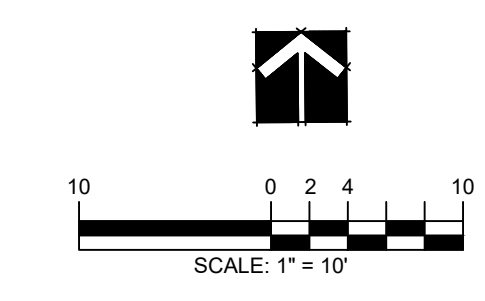
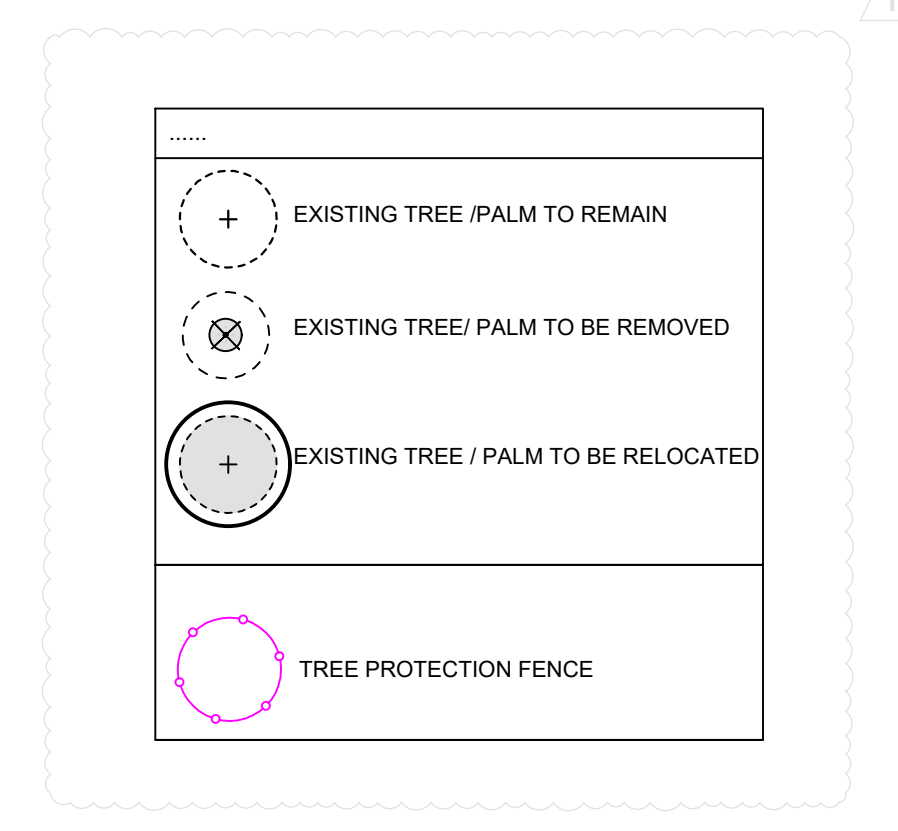
NUMBER	BOTANICAL NAME	COMMON NAME	DBH (inch)	HEIGHT (ft)	SPREAD (ft)	COMDITION	DSPOSITION
1	<i>Roystonea regia</i>	Royal Palm	14.5+15.2	50	20	Good	Remain
2	<i>Roystonea regia</i>	Royal Palm	20.3	50	15	Good	Remove
3	<i>Roystonea regia</i>	Royal Palm	15+20	55	20	Good	Remain
4	<i>Roystonea regia</i>	Royal Palm	18.7	55	15	Good	Remain
5	<i>Roystonea regia</i>	Royal Palm	19	55	15	Good	Remain
6	<i>Roystonea regia</i>	Royal Palm	16.2	50	15	Good	Remain
12	<i>Roystonea regia</i>	Royal Palm	21.2	50	12	Fair	Remove
14	<i>Roystonea regia</i>	Royal Palm	15.7	40	15	Good	Remove
15	<i>Phoenix sylvestrus</i>	Silver Date Palm	12.6	35	16	Fair	Remove
16	<i>Roystonea regia</i>	Royal Palm	18.8	60	15	Fair	Remove
17	<i>Roystonea regia</i>	Royal Palm	22	60	15	Good	Remove
18	<i>Roystonea regia</i>	Royal Palm	15	60	15	Fair	Remove
19	<i>Roystonea regia</i>	Royal Palm	15.2	60	15	Fair	Remove
20	<i>Roystonea regia</i>	Royal Palm	20	55	18	Good	Remove
21	<i>Roystonea regia</i>	Royal Palm	16.7	55	18	Good	Remove
22	<i>Roystonea regia</i>	Royal Palm	16.3	50	16	Good	Remove
23	<i>Roystonea regia</i>	Royal Palm	11.1	25	15	Fair	Remove
24	<i>Roystonea regia</i>	Royal Palm	18.7	45	18	Good	Remove
25	<i>Roystonea regia</i>	Royal Palm	19.2	60	18	Good	Remove
26	<i>Roystonea regia</i>	Royal Palm	15.4	55	15	Moderate	Remove
47	<i>Roystonea regia</i>	Royal Palm	15.7	60	18	Good	Remove
48	<i>Roystonea regia</i>	Royal Palm	16.7	60	18	Good	Remove
49	<i>Roystonea regia</i>	Royal Palm	14.9	55	16	Good	Remove
50	<i>Roystonea regia</i>	Royal Palm	11	35	12	Fair	Remove
51	<i>Roystonea regia</i>	Royal Palm	21.4	60	15	Good	Remove
98-108	<i>Adonida Merrillii</i>	Christmas Palm	5-6 ea	28	5 ea	Good	Remain

EXISTING TREE SYMBOLS ARE SHOWN TO SCALE

TREE MITIGATION	
20 PALMS WILL BE REMOVED. TWO TREES AND 10 PALMS ARE PROPOSED TO COVER THE REQUIRED MITIGATION. PLEASE SEE BREAK DOWN OF REPLACEMENT AS FOLLOWS:	
2 JAPANESE BLUEBERRY TREE 4" EACH (Palms 3=1)	6
7 SOLITAIRE PALMS	7
3 SABAL PALMS	3
1 SYLVESTER PALM	1
4 ROYAL PALMS	4
TOTAL PALMS MITIGATED	21



ISSUED: MAY 2023	DEPARTMENT OF DEVELOPMENT SERVICES ENGINEERING, TRANSPORTATION & MOBILITY DIVISION	REVISED: -
DRAWN: EG	TREE PROTECTION DETAIL	DRAWING NO.: L-08
APPROVED: JG		



FOLIAGE EXPRESSIONS
8801 SW 192nd Terrace,
Cutler Bay, FL 33157

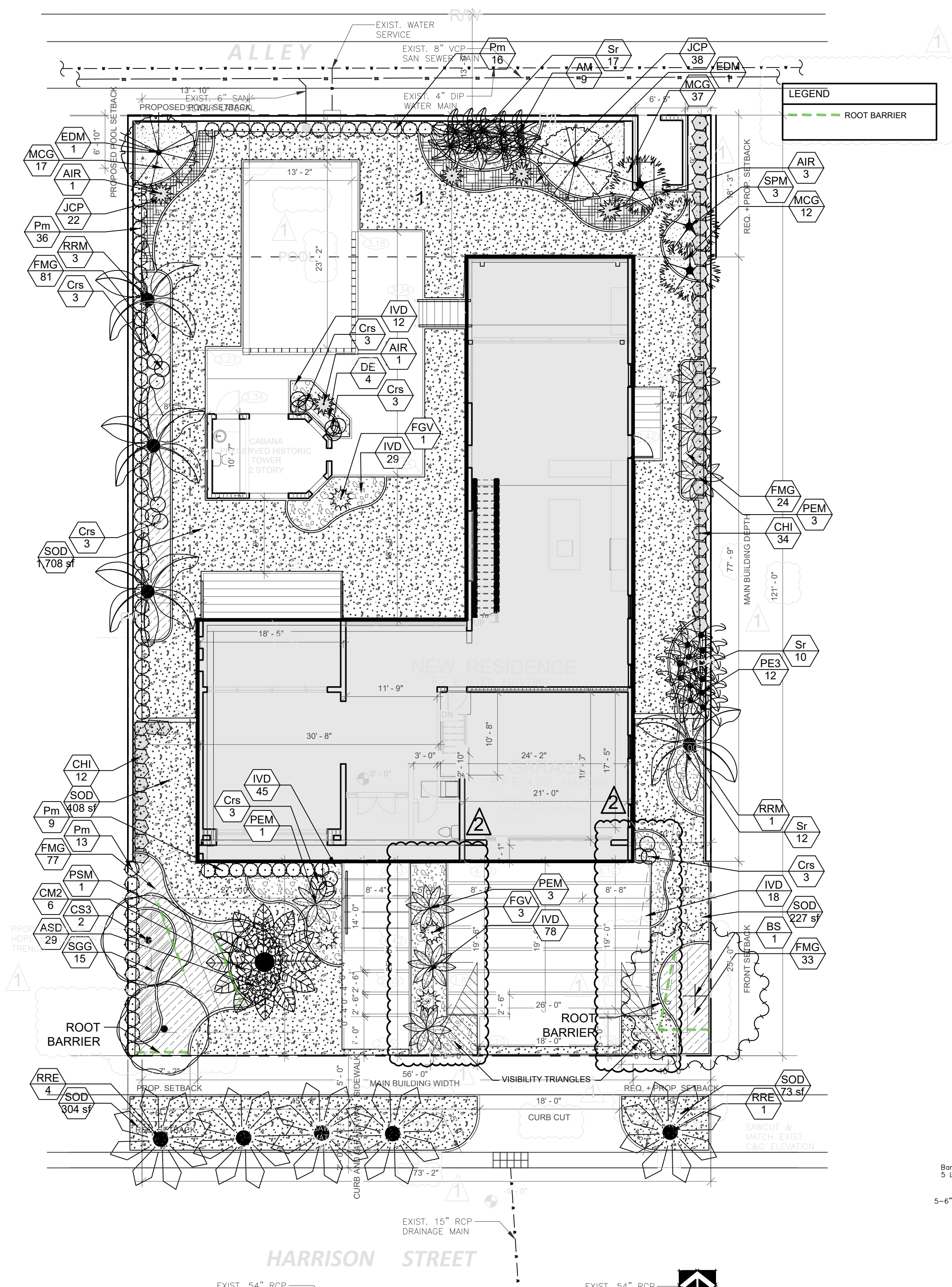


PROJECT NAME & LOCATION:
TIRAM RESIDENCE 2
1317 HARRISON STREET
HOLLYWOOD, FLORIDA

DISTRIBUTION:	DATE:
1 CITY COMMENTS	07-05-23
2 CITY COMMENTS	08-09-23

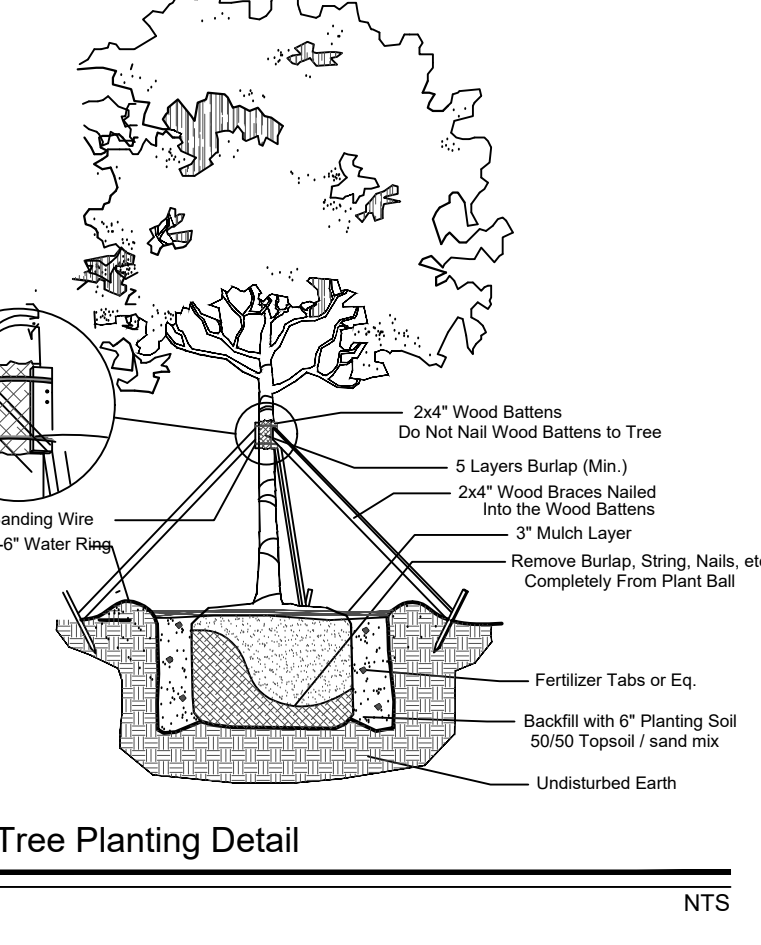
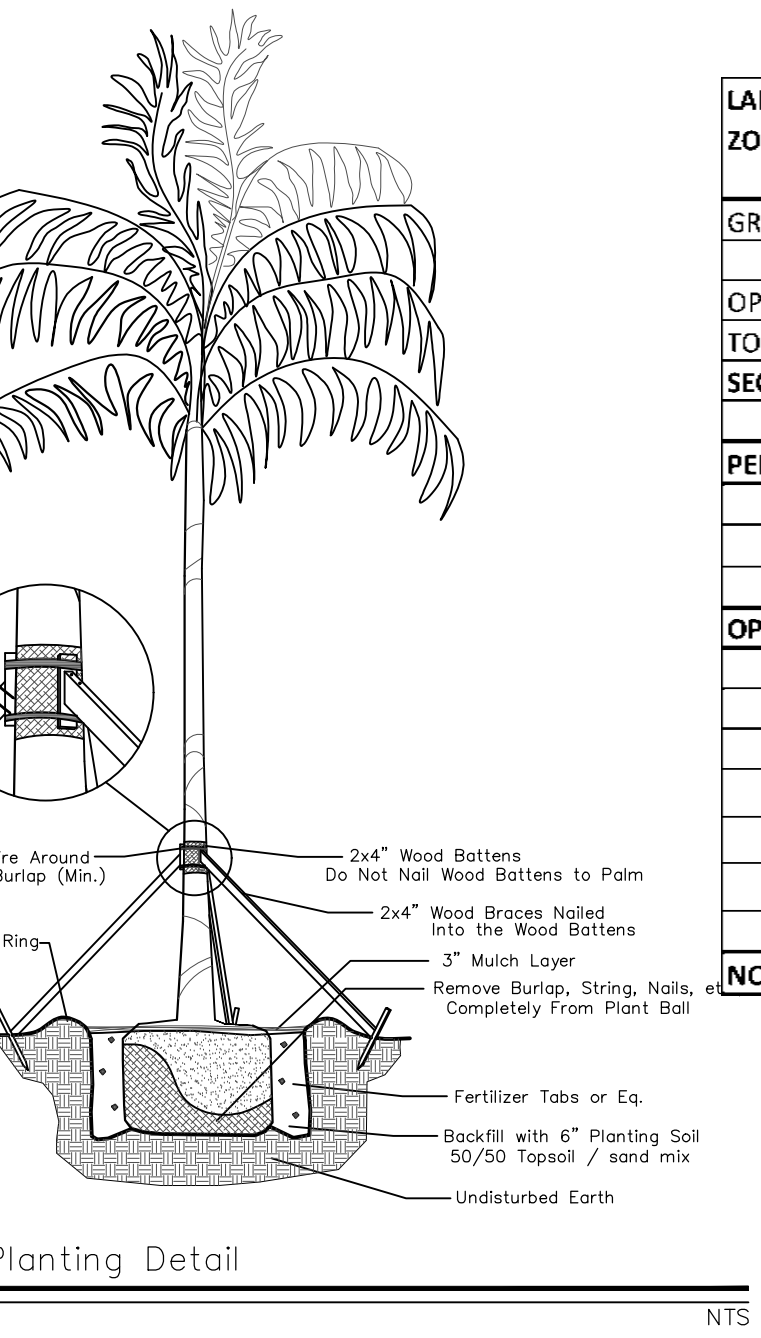
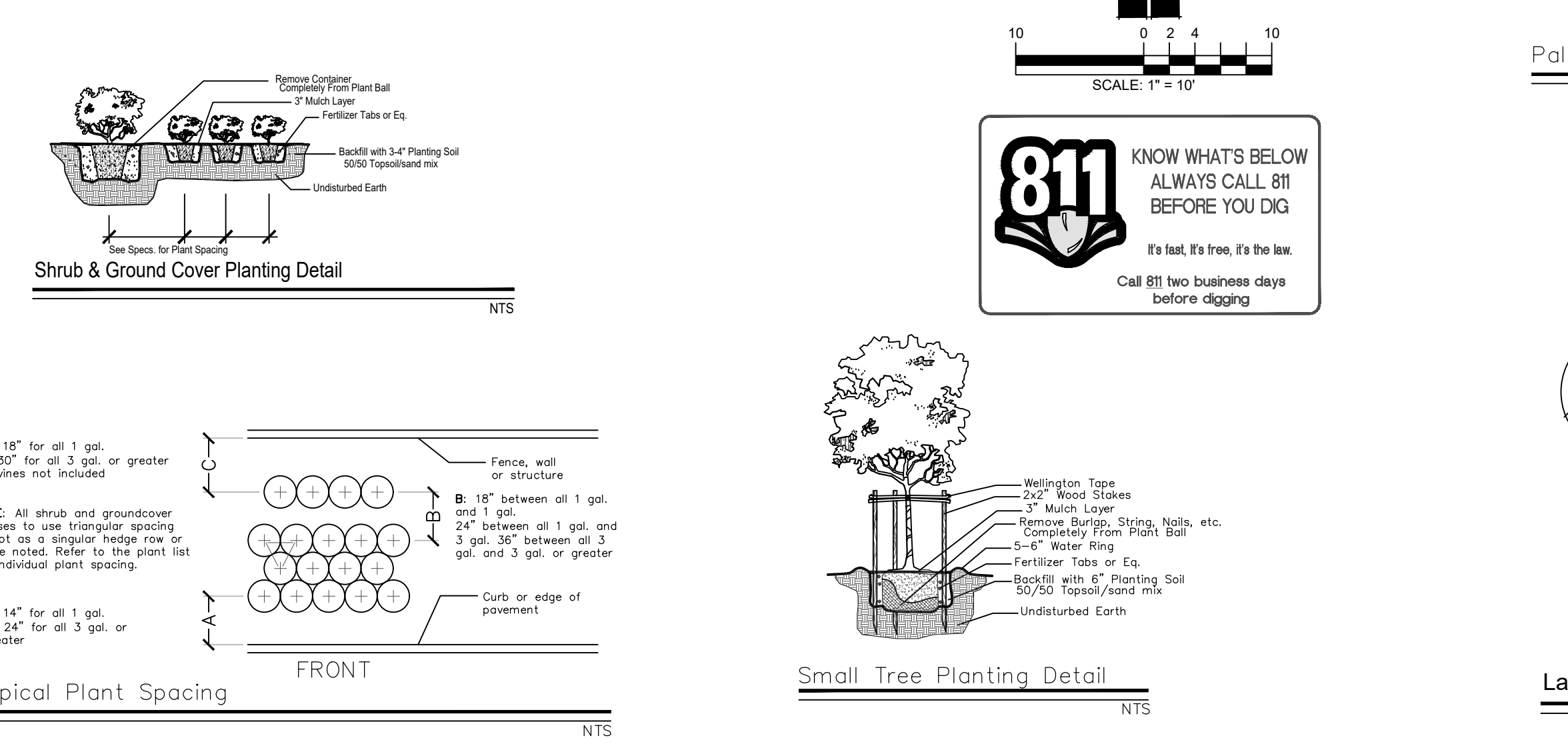
DRAWING NAME:
TREE DISPOSITION PLAN

DRAWING NUMBER:
L-200



PLANT SCHEDULE LANDSCAPE 2

TREES	QTY	BOTANICAL / COMMON NAME	CONTAINER	SIZE	NATIVE	DROUGHT TOLERANCE	DETAIL	REMARKS		
BS	1	Bursera simaruba / Gumbo Limbo	FG/B&B	3" DBH	Yes	High				
CS3	2	Conocarpus erectus sericeus / Silver Button Wood	FG/B&B	2" DBH	Yes	High				
EXISTING PALMS	QTY	BOTANICAL / COMMON NAME	CONTAINER	SIZE	NATIVE	DROUGHT TOLERANCE	DETAIL	REMARKS		
AM	9	Adonia merrillii / Manila Palm	EXISTING		No	High				
PE3	12	Ptychosperma elegans / Alexander Palm	EXISTING		No	High				
RRE	5	Roystonea regia / Royal Palm	EXISTING		Yes	High				
MITIGATION PALMS	QTY	BOTANICAL / COMMON NAME	CONTAINER	SIZE	NATIVE	DROUGHT TOLERANCE	DETAIL	REMARKS		
PSM	1	Phoenix sylvestris / Wild Date Palm	FG/B&B	12 CT., NUT INC., FL FANCY	No	High				
PEM	7	Ptychosperma elegans / Alexander Palm	FG/B&B	12-14" HT. X 6" SPR	No	High				
RRM	4	Roystonea regia / Royal Palm	FG/B&B	14" GW. FLORIDA #1	Yes	High				
SPM	3	Sabal palmetto / Cabbage Palmetto	FG/B&B	14-20" OA, Vary Heights	Yes	High				
MITIGATION TREES	QTY	BOTANICAL / COMMON NAME	CONTAINER	SIZE	NATIVE	DROUGHT TOLERANCE	DETAIL	REMARKS		
EDM	2	Elaeocarpus decipiens / Japanese Blueberry Tree	FG/B&B	4" DBH	No	High				
SHRUBS	QTY	BOTANICAL / COMMON NAME	SIZE	CONTAINER	SIZE	NATIVE	DROUGHT TOLERANCE	DETAIL	REMARKS	
AIR	5	Alcantarea imperialis 'Rubra' / Rubra Imperial Bromeliad	-	-	30-36" OA	No	High			
ASD	29	Asparagus densiflorus 'Myers' / Myers Asparagus	-	-	18"x18"	No	High			
CHI	46	Chrysobalanus icaco / Coco Plum	-	-	42" H. X 24" SPR.	Yes	High			
CM2	6	Codiaeum variegatum 'Mammy' / Mammy Croton	-	-	18"x18"	No	High			
Crs	18	Cordyline fruticosa 'Red Sister' / Red Sister Ti	-	-	24"H x18" SPREAD	No	Medium			
FGV	4	Furcraea gigantea 'Variegata' / False Agave	-	-	30" OA.	No	High			
Pm	74	Pudocarpus macrophyllus / Yew Pine	-	-	30" HT. X 24" SPD	No	High			
SHRUB AREAS	QTY	BOTANICAL / COMMON NAME	SIZE	CONTAINER	SIZE	NATIVE	DROUGHT TOLERANCE	SPACING	DETAIL	REMARKS
DE	4	Duranta erecta 'Gold Mound' / Gold Mound Duranta	-	-	18"HT x 18"SPR	Yes	High	18" o.c.		
IVD	182	Ilex vomitoria 'Stokes dwarf' / Dwarf Yaupon Holly	-	-	14" HT x 16" SPR	Yes	High	16" o.c.		
SGG	15	Schefflera arboricola 'Gold Capella' / Gold Capella Arboricola	-	-	24"HT x 24"SPR	No	High	24" o.c.		
Sr	39	Serenoa repens / Saw Palmetto	-	-	24"HT x 24"SPR	Yes	Medium	24" o.c.		
GROUND COVERS	QTY	BOTANICAL / COMMON NAME	SIZE	CONTAINER	SIZE	NATIVE	DROUGHT TOLERANCE	SPACING	DETAIL	REMARKS
FMG	215	Ficus microcarpa 'Green Island' / Green Island Ficus	-	-	14" HT x 16" SPR	No	High	18" o.c.		
JCP	60	Juniperus chinensis 'Parsonii' / Parsonii Juniper	-	-	12"H. X12" SPR.	NO	HIGH	18" o.c.		
SOD/SEED	QTY	BOTANICAL / COMMON NAME	SIZE	CONTAINER	SIZE	NATIVE	DROUGHT TOLERANCE	SPACING	DETAIL	REMARKS
SOD	2,720 sf	Stenotaphrum secundatum 'Floritam' / Floritam St. Augustine Sod	sod			No	High			
TALL GROUND COVERS	QTY	BOTANICAL / COMMON NAME	SIZE	CONTAINER	SIZE	NATIVE	DROUGHT TOLERANCE	SPACING	DETAIL	REMARKS
MCG	66	Muhlenbergia capillaris / Pink Muhly Grass	-	Yes	24" HT. x 24" SPR.	Yes	Medium	22" o.c.		



LANDSCAPE CALCULATIONS

ZONING: RS-6

GROSS SITE AREA	9,076 S.F.	
OPEN SPACE / PERVIOUS AREA	4,298 S.F.	48.00%
TOTAL IMPERVIOUS AREA	4,778 S.F.	52.00%
SECTION 4.6		
PERIMETER LANDSCAPE	REQUIRED	PROVIDED
1 ONE 12" TREE EVERY 50' O.C. OF STREET FRONTAGE	2 TREES	2 TREES
HARRISON STREET 75LF / 50=1.5		
OPEN SPACE		
3 MINIMUM 1 TREE PER EVERY (1,250 S.F. OF FRONT YARD AREA	2 TREES	2+ TREES
PERVIOUS AREA 2,185 S.F. / 1,250 S.F.=1.7	4 TREES	4+ TREES
TOTAL TREES	4 TREES	4+ TREES
MINIMUM 60% NATIVE EX60%=4	4 (60% MIN.)	4+ 60%
PERCENT OF PALMS NO MORE THAN 50%	3 (9 PALMS)	12 PALMS (33%)
PERCENT OF NATIVE SHRUBS 50% 42X50%=211	211	267

NOTE: ALL PALMS SHALL BE COUNTED AS 3:1 EXCEPT ROYAL PALMS

GENERAL PLANTING REQUIREMENTS

All sizes shown for plant material on the plans are to be considered Minimum. All plant material must meet or exceed these minimum requirements for both height and spread. Any other requirements for specific shape or effect as noted on the plan(s) will also be required for final acceptance.

All plant material furnished by the landscape contractor shall be Florida #1 or better as established by "Grades and Standards for Florida Nursery Plants" and "Grades and Standards for Florida Nursery Trees". All material shall be installed as per CSI specifications.

All plant material (except SOD) as included herein shall be warranted by the landscape contractor for a minimum period of 12 months.

All plant material shall be planted in planting soil that is delivered to the site in a clean loose and friable condition. All soil shall have a well drained characteristic. Soil must be free of all rocks, sticks, and objectionable material including weeds and weed seeds as per CSI specifications.

Twelve inches (12") of planting soil 50/50 sand/topsoil mix is required around and beneath the root ball of all trees and palms, and 1 cubic yard per 50 bedding or groundcover plants.

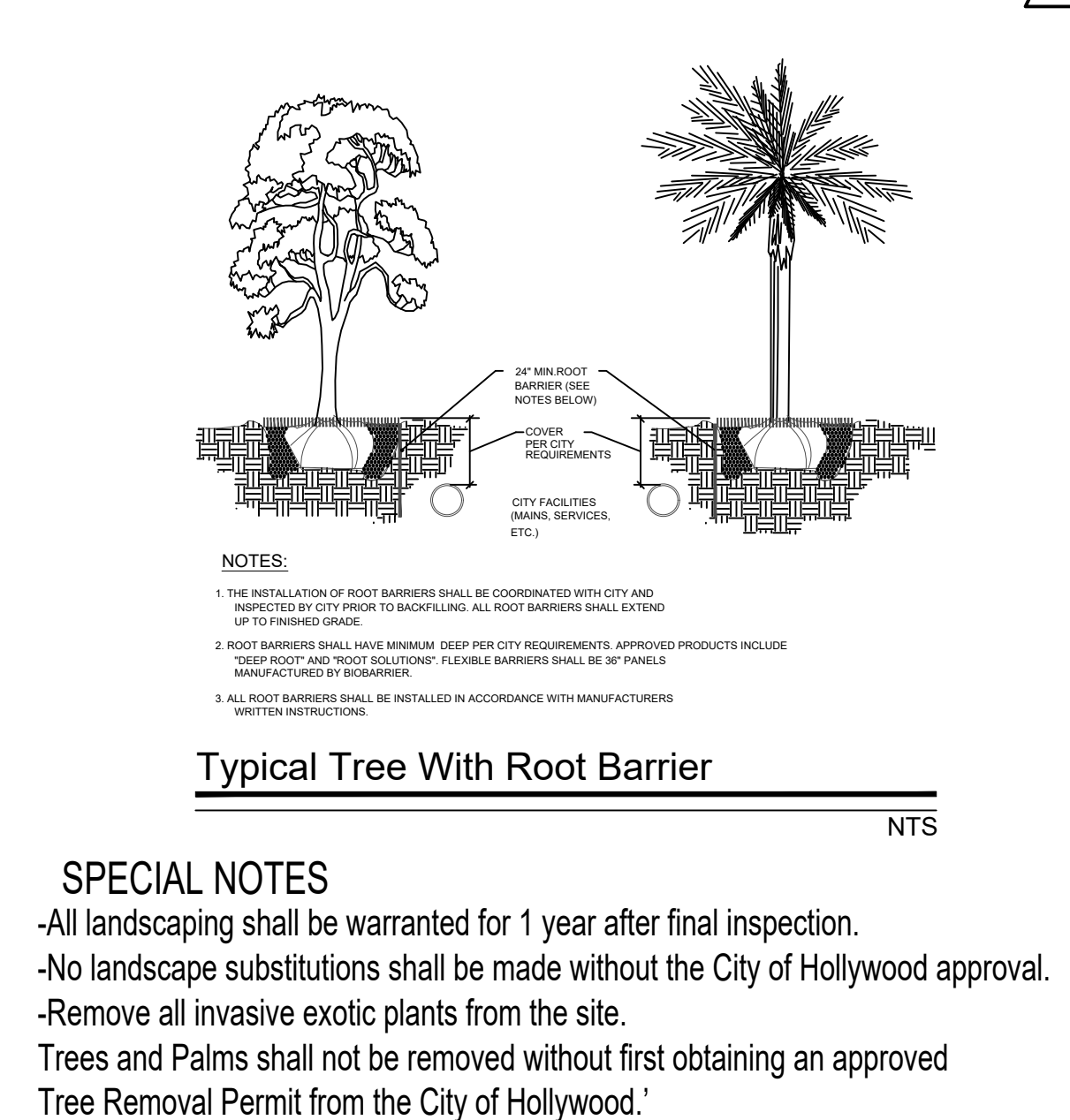
All landscape areas shall be covered with Eucalyptus or sterilized seed free Melaleuca mulch to a minimum depth of three inches (3") of cover when settled. A four-inch clear space must be left for air between plant bases and the mulch. Cypress bark mulch shall not be used.

All plant material shall be thoroughly watered in at the time of planting; no dry planting permitted. All plant materials shall be planted such that the top of the plant ball is flush with the surrounding grade.

All landscape and lawn areas shall be irrigated by a fully automatic sprinkler system adjusted to provide 100% coverage of all landscape areas. All heads shall be adjusted to 100% overlap as per manufacturers specifications and performance standards utilizing a rust free water source. Each system shall be installed with a rain sensor. It is the sole responsibility of the landscape contractor to insure that all new plantings receive adequate water during the installation and during all plant warranty periods. Deep watering of all new trees and palms and any supplemental watering that may be required to augment natural rainfall and site irrigation is mandatory to insure proper plant development and shall be provided as a part of this contract.

All plant material shall be installed with fertilizer, which shall be State approved as a complete fertilizer containing the required minimum of trace elements in addition to N-P-K, of which 50% of the nitrogen shall be derived from an organic source as per CSI specifications. Contractors are responsible for coordinating with the owners and appropriate public agencies to assist in locating and verifying all underground utilities prior to excavation.

The plan takes precedence over the plant list.



FOLIAGE EXPRESSIONS
8801 SW 192nd Terrace,
Cutler Bay, FL 33157



PROJECT NAME & LOCATION:
TIRAM RESIDENCE 2
1317 HARRISON STREET
HOLLYWOOD, FLORIDA

DISTRIBUTION:	DATE:
1 CITY COMMENTS	07-05-23
2 CITY COMMENTS	08-09-23

DRAWING NAME:
LANDSCAPE PLAN AND DETAILS

DRAWING NUMBER:
L-210