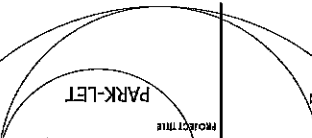




JOSEPH B. KALLER + ASSOCIATES
 1000 UNIVERSITY AVENUE, SUITE 100
 UNIVERSITY MICROFILMS INTERNATIONAL
 300 N ZEEB RD
 ANN ARBOR MI 48106
 TEL: 734.769.0000
 FAX: 734.769.0001
 WWW.KALLER.COM

SEAL

JOSEPH B. KALLER
 LICENSED ARCHITECT
 FLORIDA L.A.C. # 28027

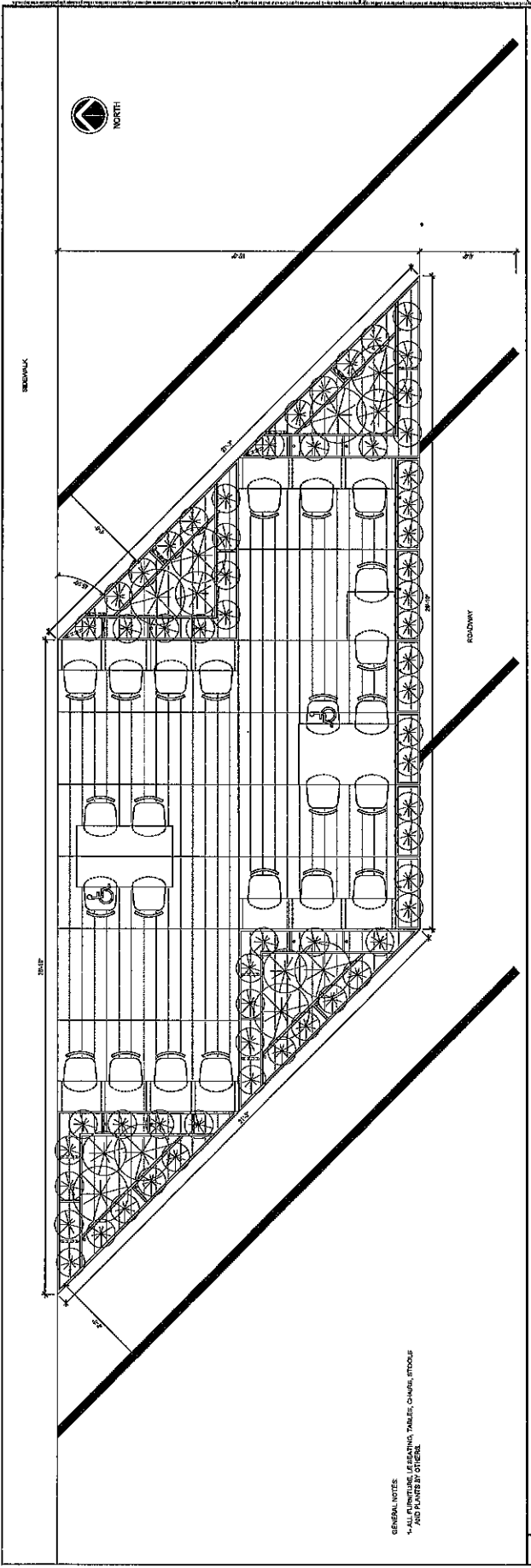


REVISIONS
 NO. DATE DESCRIPTION

NO.	DATE	DESCRIPTION

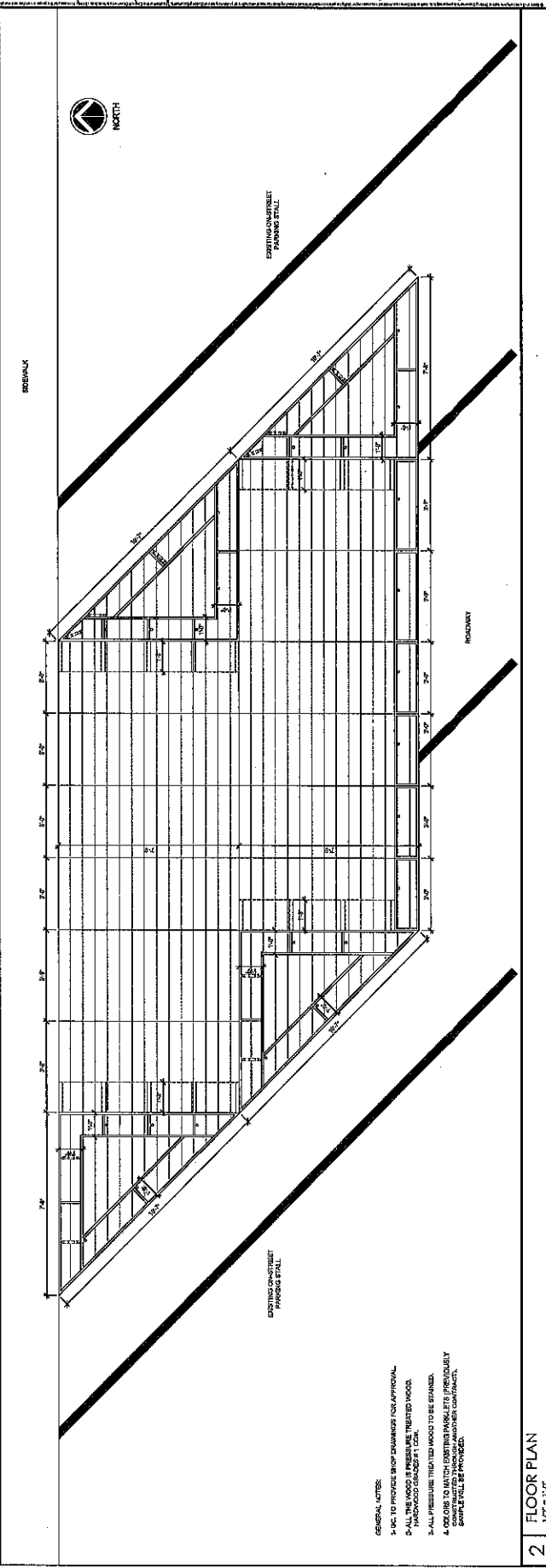
PROJECT NO.: 1004
 DATE: 04-20-08
 DRAWN BY: JAL
 CHECKED BY: JAK
 SHEET

A-1



GENERAL NOTES:
 1- ALL FURNITURE / SEATING TABLES, CHAIRS, STOOLS AND PLANTS BY OTHER.

1 FURNITURE PLAN
 1/2" = 1'-0"



GENERAL NOTES:
 1- SEE TO PROVIDE SHOP DRAWINGS FOR APPROVAL.
 2- ALL FURNITURE SHALL BE 100% RECYCLED WOOD.
 3- ALL FURNITURE SHALL BE 100% RECYCLED WOOD.
 4- ALL FURNITURE TRIMMED WOOD TO BE STAINED.
 5- ALL FURNITURE TO MATCH EXISTING PARK-LET FURNITURE.
 6- ALL FURNITURE TO MATCH EXISTING PARK-LET FURNITURE.
 7- ALL FURNITURE TO MATCH EXISTING PARK-LET FURNITURE.
 8- ALL FURNITURE TO MATCH EXISTING PARK-LET FURNITURE.
 9- ALL FURNITURE TO MATCH EXISTING PARK-LET FURNITURE.
 10- ALL FURNITURE TO MATCH EXISTING PARK-LET FURNITURE.

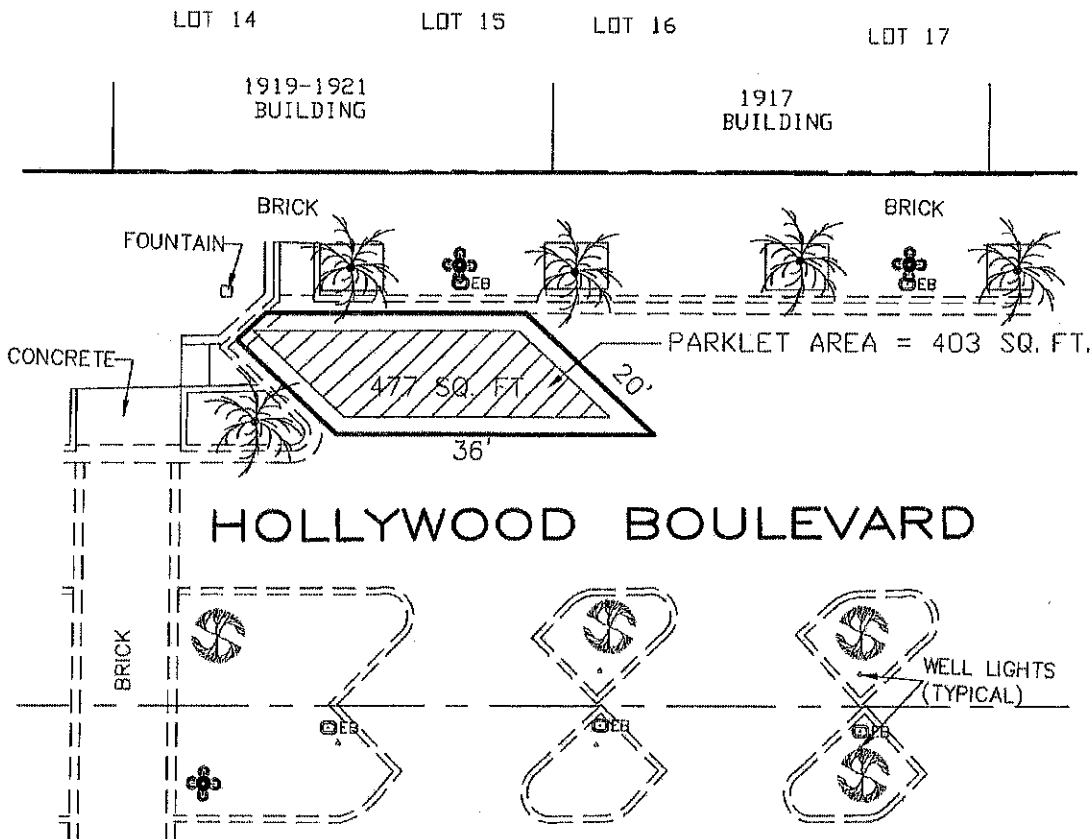
2 FLOOR PLAN
 1/2" = 1'-0"

DESCRIPTION:

THAT PORTION OF ASPHALT PARKING IN THE PUBLIC RIGHT-OF-WAY LYING SOUTHERLY OF 1917 THROUGH 1921 HOLLYWOOD BOULEVARD, BEING LOTS 14,15 AND 16 OF BLOCK 24, "HOLLYWOOD", ACCORDING TO THE PLAT THERE OF, AS RECORDED IN PLAT BOOK 1, PAGE 24, OF THE PUBLIC RECORDS OF BROWARD COUNTY, FLORIDA, AND CONTAINING 477 SQUARE FEET, MORE OR LESS.



BLOCK 24
TOWN OF HOLLYWOOD
(PB. 1, PG. 21, B. C. R.)



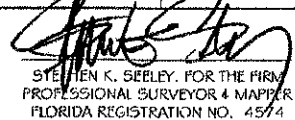
NOTES

- 1) EASEMENTS AND RIGHTS-OF-WAY PER RECORD PLAT HAVE BEEN SHOWN HEREON. NO FURTHER SEARCH FOR MATTERS OF RECORD HAS BEEN MADE BY THIS FIRM.
- 2) THIS SURVEY IS PREPARED FOR THE SOLE AND EXCLUSIVE USE OF THE PARTIES AS SURVEYED FOR AND AS CERTIFIED TO AND SHALL NOT BE RELIED UPON BY ANY OTHER ENTITY OR INDIVIDUAL.
- 3) ADDITION OR DELETIONS TO SURVEY MAPS OR REPORTS BY OTHER THAN THE SIGNING PARTY IS PROHIBITED WITH OUT WRITTEN CONSENT OF THE SIGNING PARTY
- 4) NORTH ARROW RELATIVE TO ASSUMED EAST ALONG THE CENTERLINE OF HOLLYWOOD BOULEVARD.

LEGEND

- B.C.R. -BROWARD COUNTY RECORDS
- O.R.B. -OFFICIAL RECORDS BOOK
- P.B. -PLAT BOOK
- PG. -PAGE

NOT VALID WITHOUT THE SIGNATURE AND ORIGINAL RAISED SEAL OF THE FLORIDA LICENSED SURVEYOR AND MAPPER

REVISION	DATE	BY	SPECIFIC PURPOSE SURVEY		 STEPHEN K. SEELEY, FOR THE FIRM PROFESSIONAL SURVEYOR & MAPPER FLORIDA REGISTRATION NO. 4574	GIBBS LAND SURVEYORS 2131 HOLLYWOOD BOULEVARD, SUITE 204 HOLLYWOOD, FL 33020 (954) 923-7666 LICENSED BUSINESS NO. 7018
			JOB # RN8866	DATE: 08-10-18		
			SCALE: 1"=20'	FILE No.:		
			DRAWN BY: CM	CHECKED BY: SKS		