






# ATTACHMENT B

## Aerial Map



## LAND USE

 OPEN SPACE AND RECREATION  
 LOW (5) RESIDENTIAL  
 LOW-MEDIUM (10) RESIDENTIAL  
 HIGH (50) RESIDENTIAL  
 INTRACOASTAL WATERWAY

 ZONING  
 PARCELS  
 SUBJECT SITE

