

























Exhibit "A"

EXHIBIT "A" - TRAFFIC SIGNAL CABINET ART WRAP COVERINGS						
NUMBER	BRO. CO. #	EAST-WEST STREET	NORTH-SOUTH STREET INTERSECTION	LOCATION OF CABINET (RELATIVE TO CENTER OF INTERSECTION)	CABINET	PROPOSED IMAGE
1	3117* (FDOT ROW)	Hollywood Boulevard (SR 820)	S. 13th Ave.	NE		
2	3135* (FDOT ROW)	Hollywood Boulevard (SR 820)	S. 56 th Ave.	SE		
3	3136* (FDOT ROW)	Hollywood Boulevard (SR 820)	N. 58 th Ave.	SE		
4	3120* (FDOT ROW)	Hollywood Boulevard (SR 820)	S. Park Rd.	SE		
5	3146	Johnson St.	N. 26 Ave.	NW		
6	3157	Johnson St.	N. 64 Ave.	SW		
7	3141* (FDOT ROW)	Johnson St.	N. Federal Hwy. (US 1)	NW		
8	3009* (FDOT ROW)	Pembroke Rd. (SR 824)	S. 56 Ave.	NW		
9	3165	Polk St.	N. 26 Ave.	NW		
10	3362* (FDOT ROW)	Sheridan St. (SR822)	N. 26 Ave.	NW		
11	3179* (FDOT ROW)	Sheridan St. (SR 822)	N. 56 Ave.	SW		

12	3185* (FDOT ROW)	Sheridan St. (SR 822)	N. 72 Ave.	SE		
13	3173* (FDOT ROW)	Sheridan St. (SR 822)	N. Federal Hwy (US 1)	SW		
14	3177* (FDOT ROW)	Sheridan St. (SR 822)	N. Park Rd.	SW		
15	3199* (FDOT ROW)	Sheridan St. (SR 822)	West Lake Park	SE		
16	3224* (FDOT ROW)	S. Federal Hwy (US 1)	Wiley St.	NE		
17	3186* (FDOT ROW)	Stirling Rd. (SR 848)	N. 46 Ave.	SE		
18	3090* (FDOT ROW)	Stirling Rd. (Sr 848)	N. 56 Ave.	SE		
19	3186* (FDOT ROW)	Stirling Rd. (SR 848)	N. Park Rd.	SW		
20	3192	Taft St.	N. 46 Ave.	SE		
21	3200	Taft St.	N. 72 Ave.	SE		
22	3187	Taft St.	N. Dixie Hwy.	NE		

23	3290* (FDOT ROW)	Taft St.	N. Federal Hwy (US 1)	SW		
24	3124	Washington St.	S. 56 Ave.	NW	