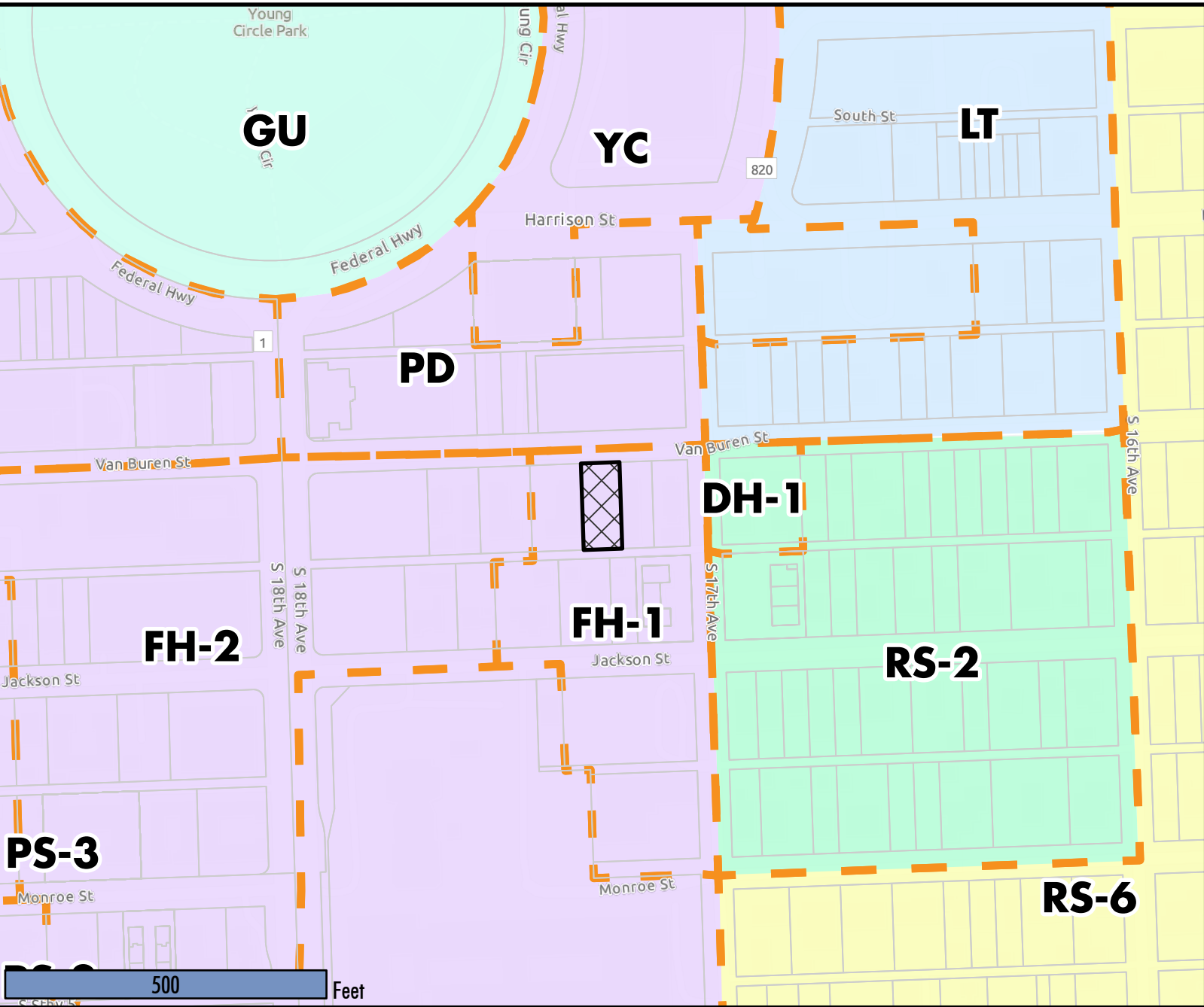




**ATTACHMENT B**  
Land Use and Zoning Map





LEGEND


LAND USE

MEDIUM HIGH (25) RESIDENTIAL

REGIONAL ACTIVITY CENTER

OPEN SPACE AND RECREATION

LOW-MEDIUM (10) RESIDENTIAL

LOW (5) RESIDENTIAL

ZONING

PARCELS

SUBJECT SITE

