

**PROPOSED INTERCHANGE AT STIRLING ROAD (SR 848)
AND FLORIDA'S TURNPIKE (SR 91)
PROJECT DEVELOPMENT AND ENVIRONMENT (PD&E) STUDY**

**CITY COMMISSION MEETING
CITY OF HOLLYWOOD, FLORIDA**

Broward County, FL
FPID No.: 417218-2

June 18, 2025

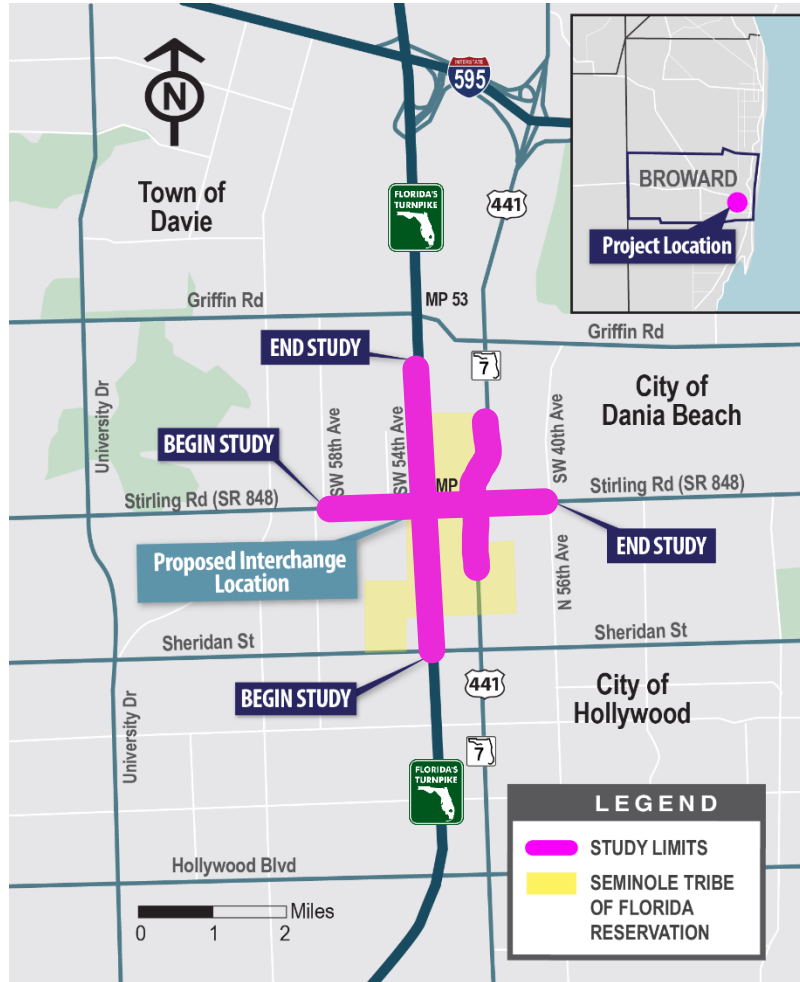
AGENDA

- **Project Location**
- **Purpose and Need**
- **Alternative Overview**
- **Stakeholder Coordination**
- **Alternatives Public Meeting Summary**
- **Schedule and Next Steps**



PROJECT LOCATION

- ❑ Along Florida's Turnpike from south of Sheridan Street to south of Griffin Road
- ❑ Stirling Road from west of SW 58th Avenue to east of SW 40th Avenue
- ❑ SR 7 / US 441 intersection
- ❑ Includes Seminole Tribe of Florida Reservation area



Northbound SR 7
Approach to Stirling Road

PURPOSE AND NEED

Project Purpose: To assess an interchange at Stirling Road and Florida's Turnpike

Project Needs



Enhance
Florida's Turnpike
Access



Accommodate
Transportation
Demand
(Year 2050)



Improve
Travel Time
Reliability

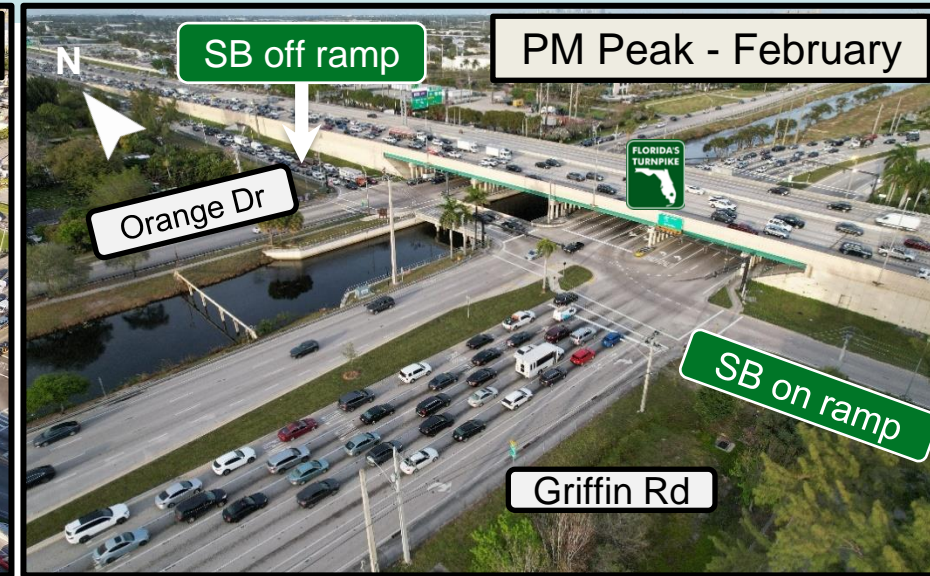


Improve
Emergency
Response

PROJECT PURPOSE & NEED



Accommodate
Transportation
Demand
(Year 2050)



- ❑ Hollywood Boulevard and Griffin Road interchanges operate at capacity during peak periods
- ❑ Limited available right-of-way to improve these interchanges



PROJECT PURPOSE & NEED

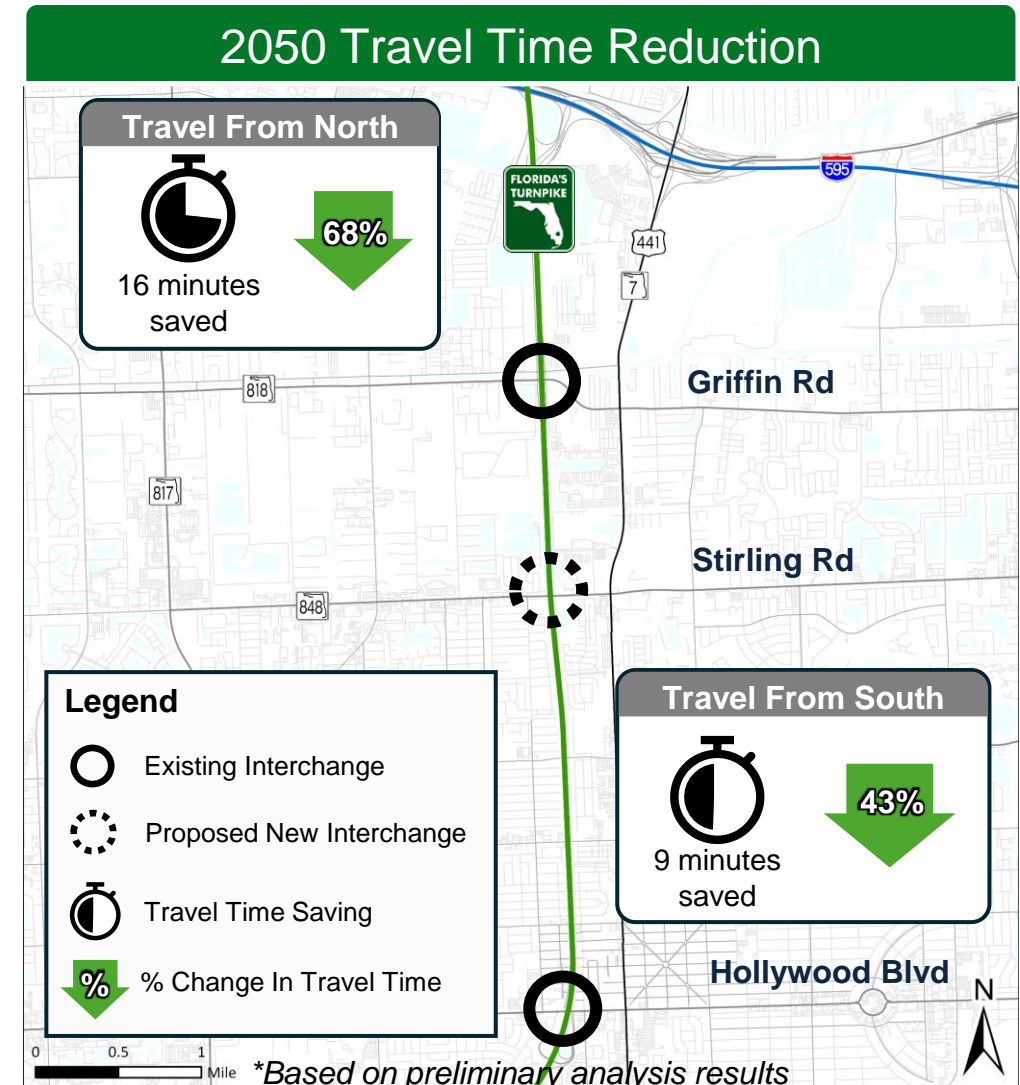


Enhance
Florida's
Turnpike
Access



Improve
Travel Time
Reliability

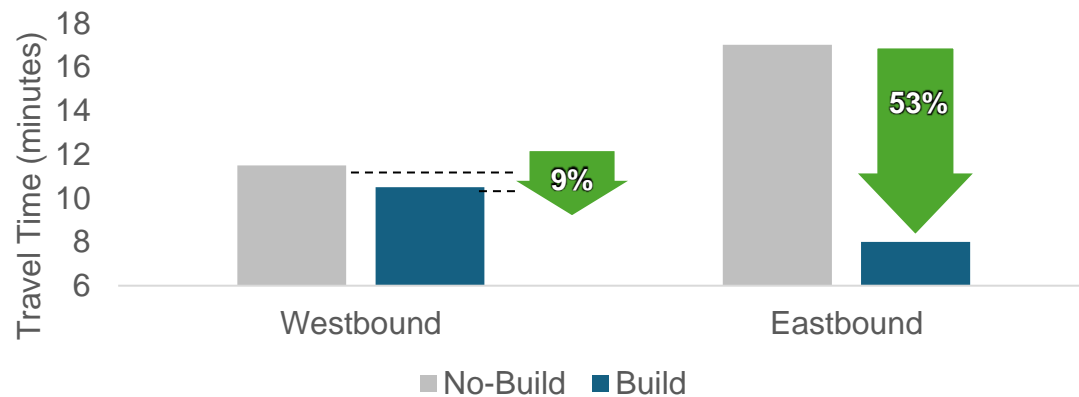
- ❑ Reduced 2050 travel times in Davie/Hollywood area to and from Florida's Turnpike
- ❑ Reduced congestion on SR 7 / US 441 and local roadways during peak travel and event times



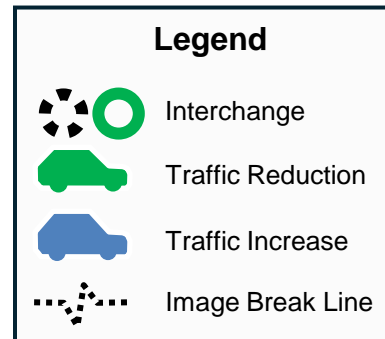
PROJECT PURPOSE & NEED

- ❑ Demand at Turnpike's Hollywood and Griffin Road interchanges reduced
- ❑ Stirling Road daily traffic increases near Turnpike
- ❑ Future Stirling Road travel times with Build improvements are improved
- ❑ Overall reduced travel and volumes on other area roadways

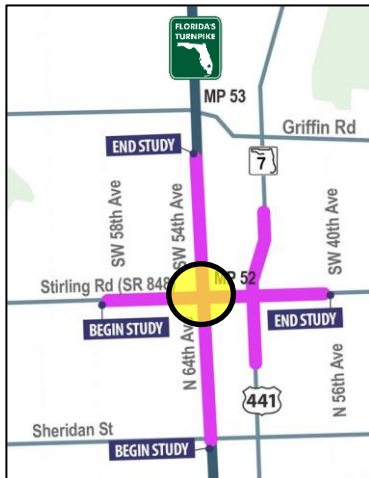
Stirling Road 2050 (AM & PM) Travel Times



*Based on preliminary analysis results

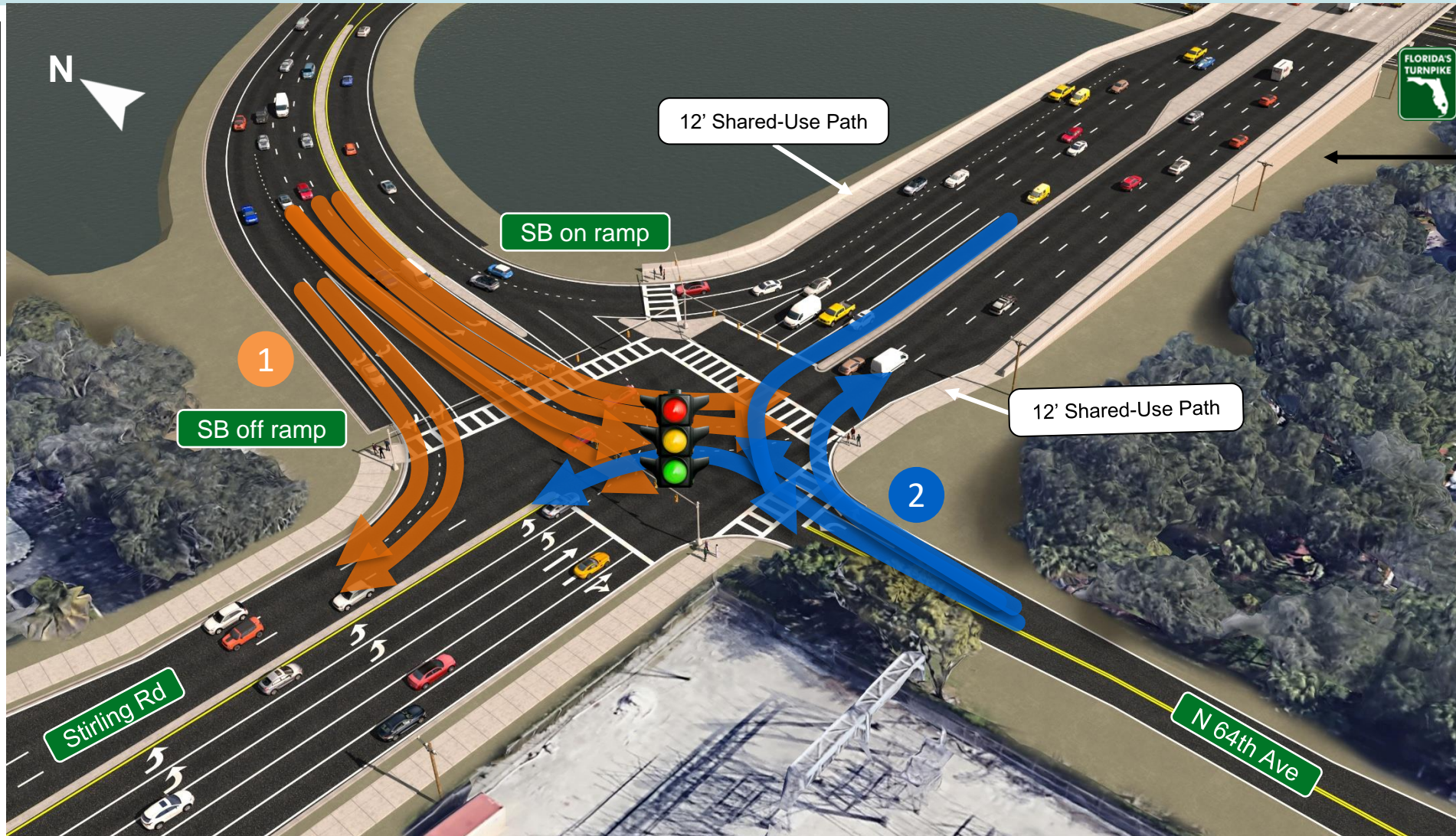


ALTERNATIVE OVERVIEW – INTERCHANGE



- 1 Southbound off ramp
 - 2 Westbound to Southbound on ramp
 - 3 Westbound to Northbound on ramp
 - 4 Eastbound to Northbound on ramp
 - 5 Northbound off ramp
 - 6 New Seminole Way Access
 - 7 Stirling Road Bridge Replacement
- ★ Proposed toll site
- 12' Shared-Use Path

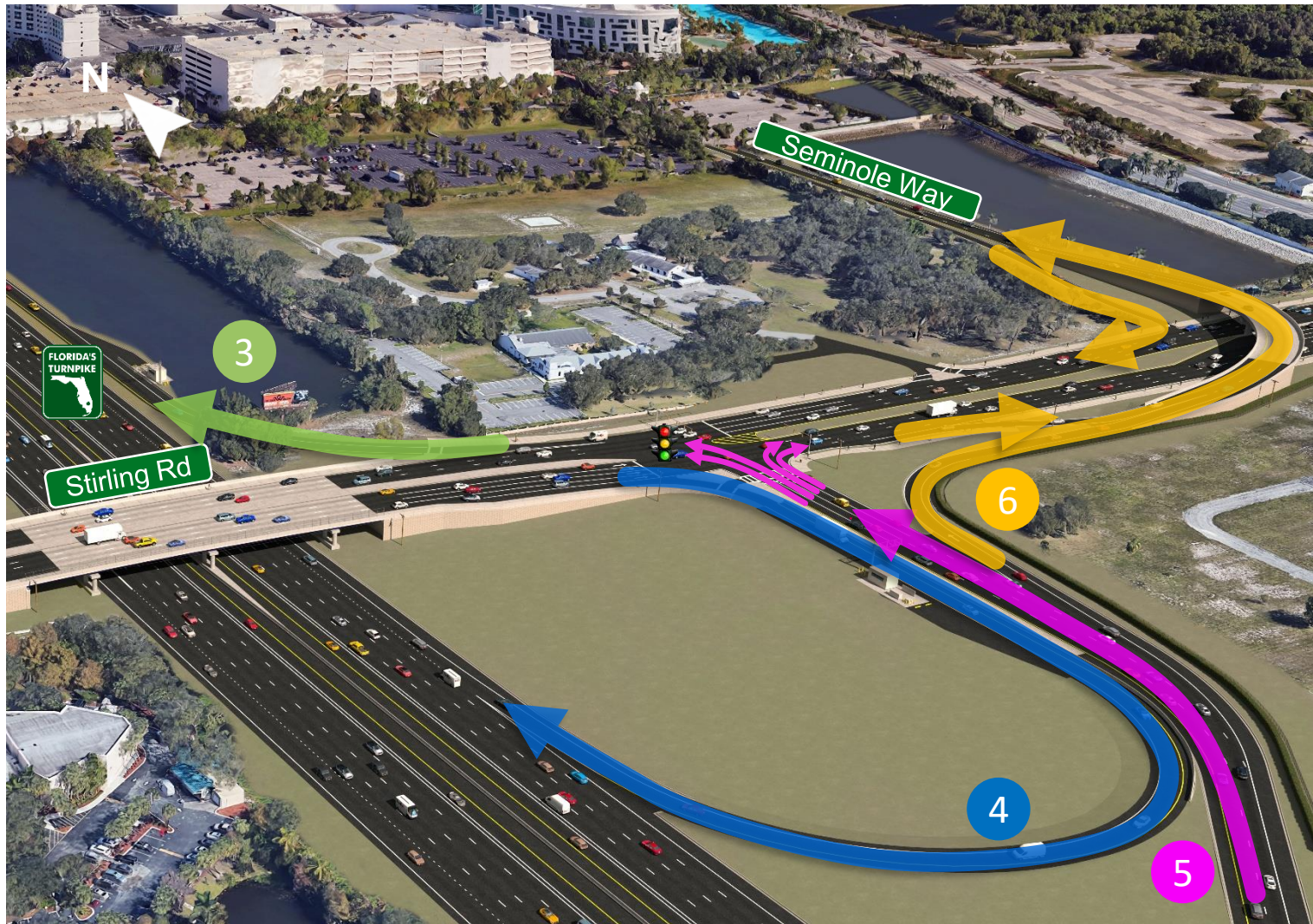
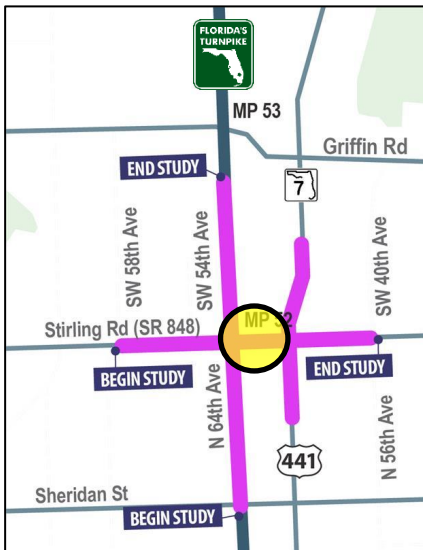
ALTERNATIVE OVERVIEW – STIRLING RD / N 64TH AVE



Horseshoe turnaround to be replaced by new signal at N 64th Ave

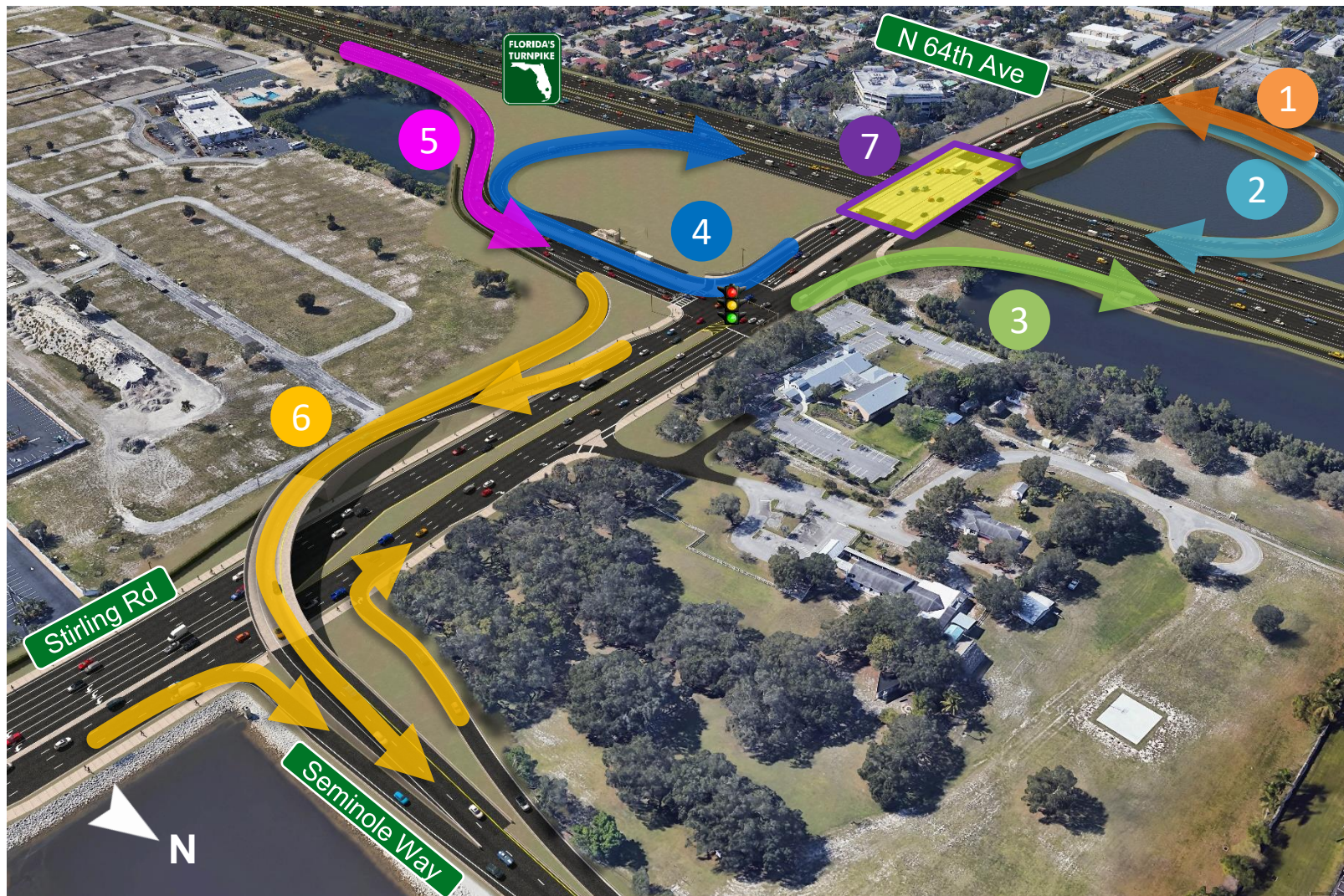
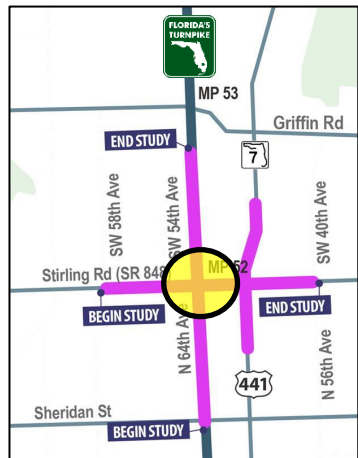
- 1 Southbound off ramp
- 2 N 64th Ave Movements

ALTERNATIVE OVERVIEW – STIRLING RD TO SEMINOLE WAY



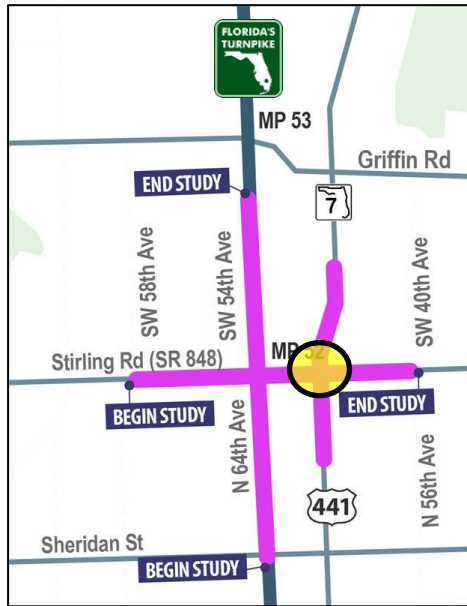
- 3 Westbound to Northbound on ramp
- 4 Eastbound to Northbound on ramp
- 5 Northbound off ramp
- 6 New Seminole Way Access

ALTERNATIVE OVERVIEW – INTERCHANGE

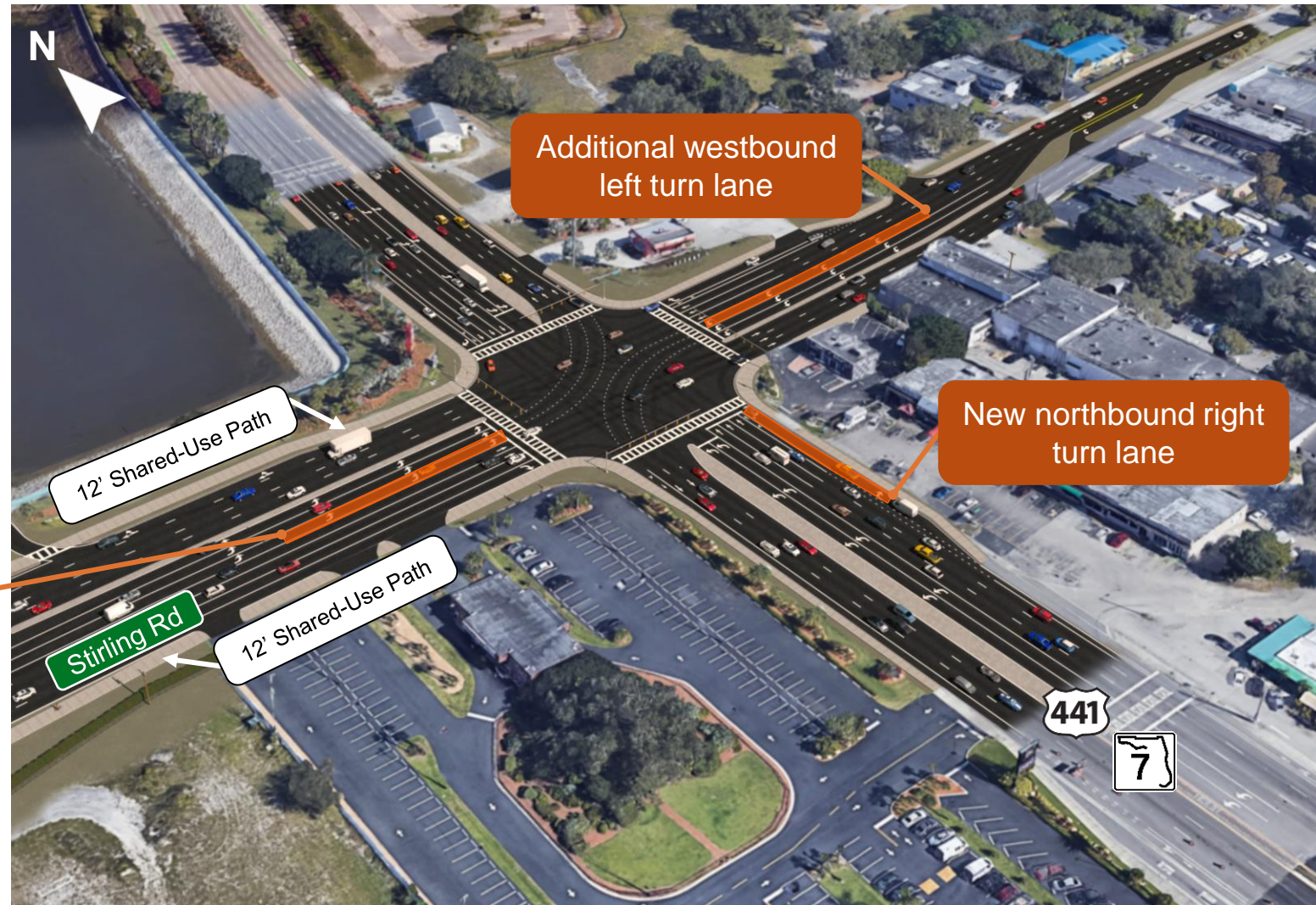


- 1 Southbound off ramp
- 2 Westbound to Southbound on ramp
- 3 Westbound to Northbound on ramp
- 4 Eastbound to Northbound on ramp
- 5 Northbound off ramp
- 6 New Seminole Way Access
- 7 Stirling Road Bridge Replacement

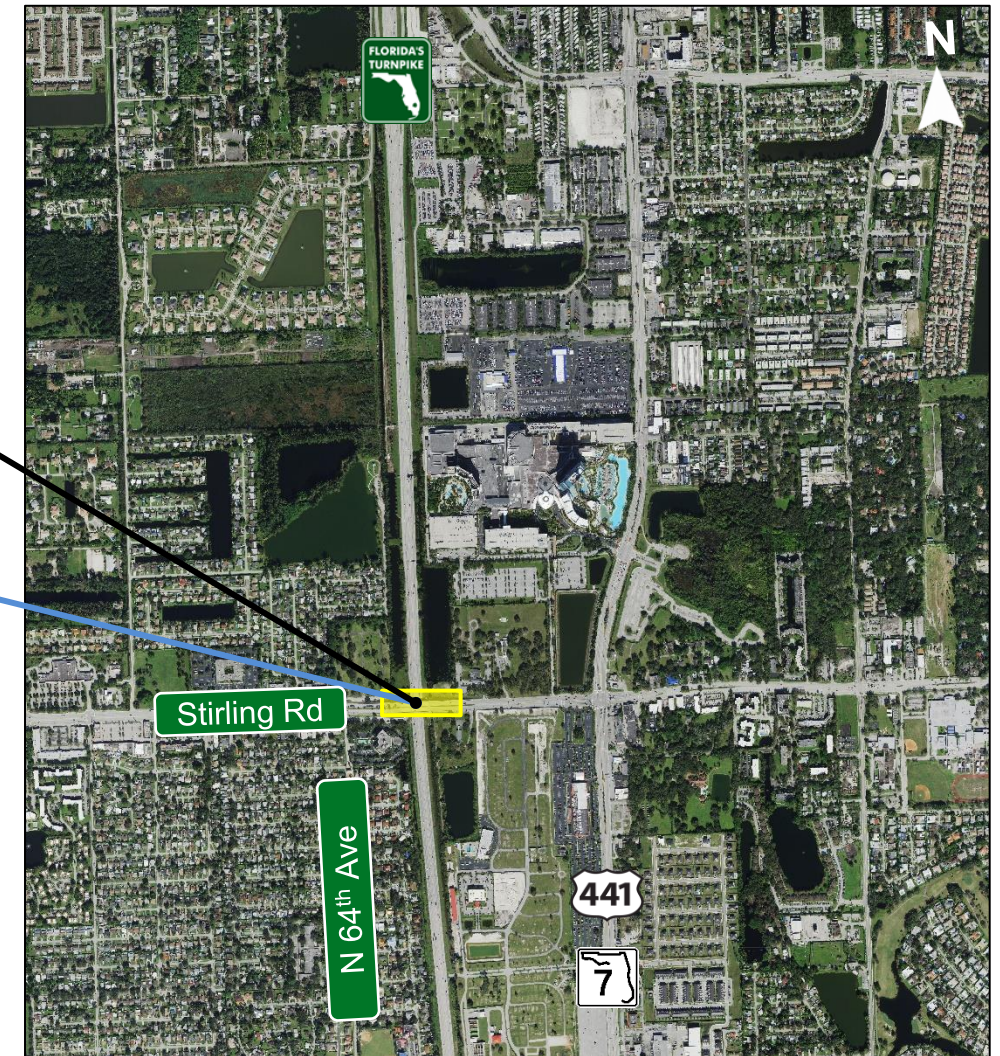
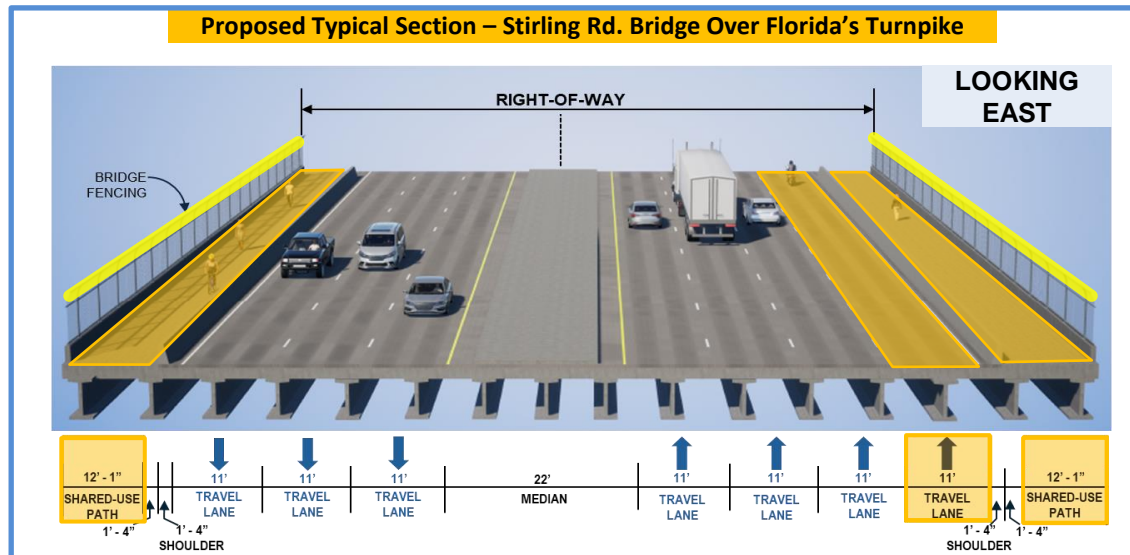
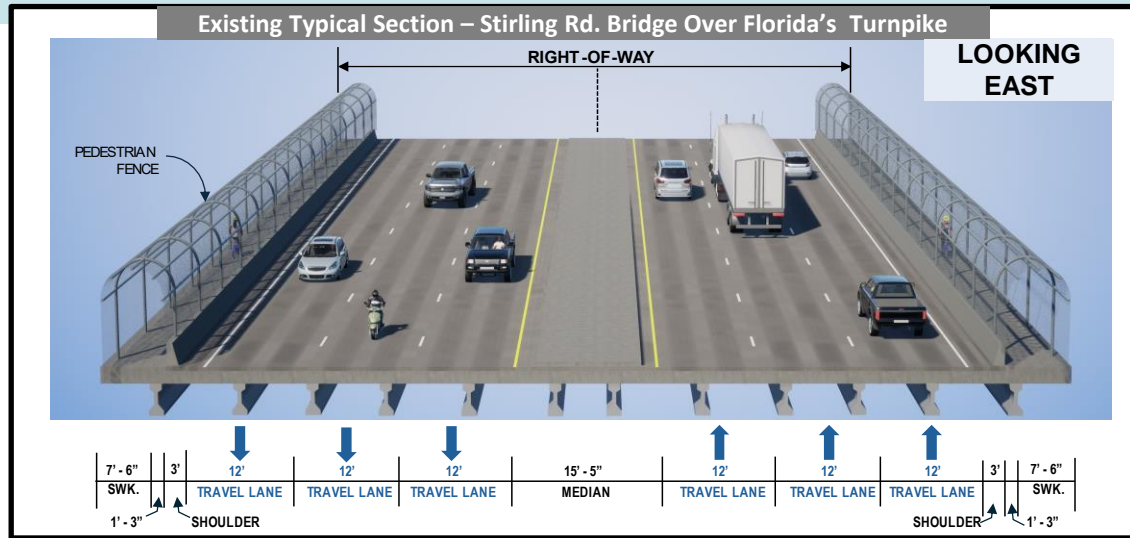
ALTERNATIVE OVERVIEW – STIRLING RD/SR 7 INTERSECTION



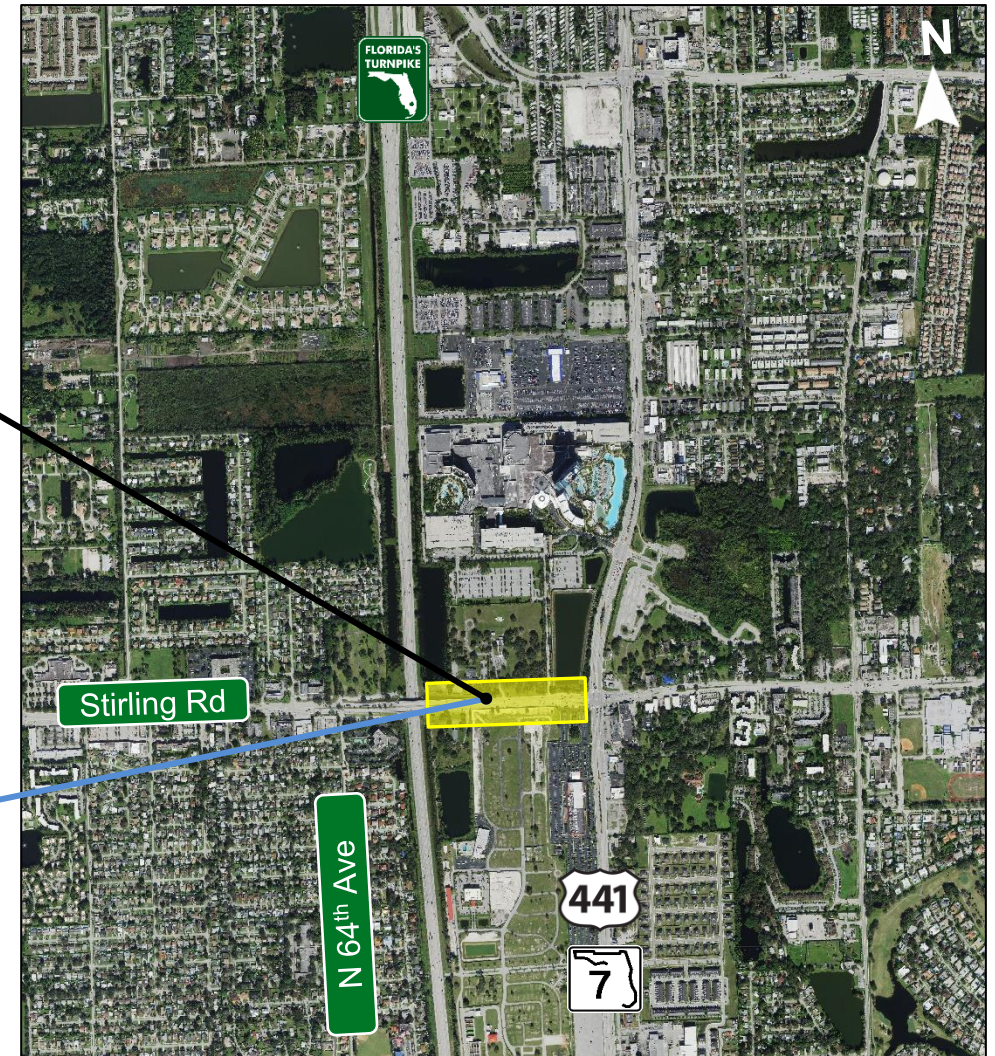
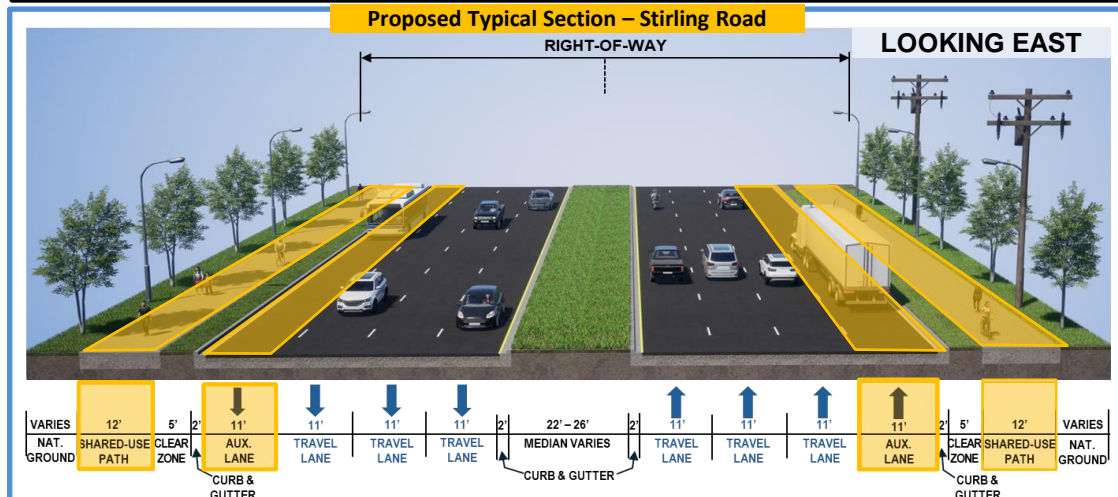
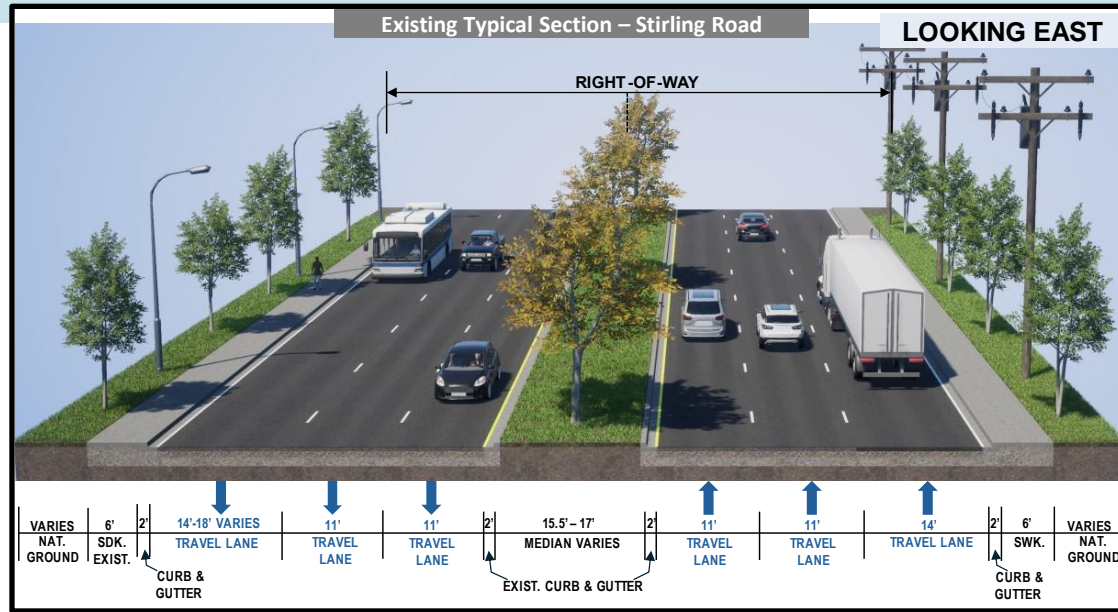
Additional eastbound left turn lane



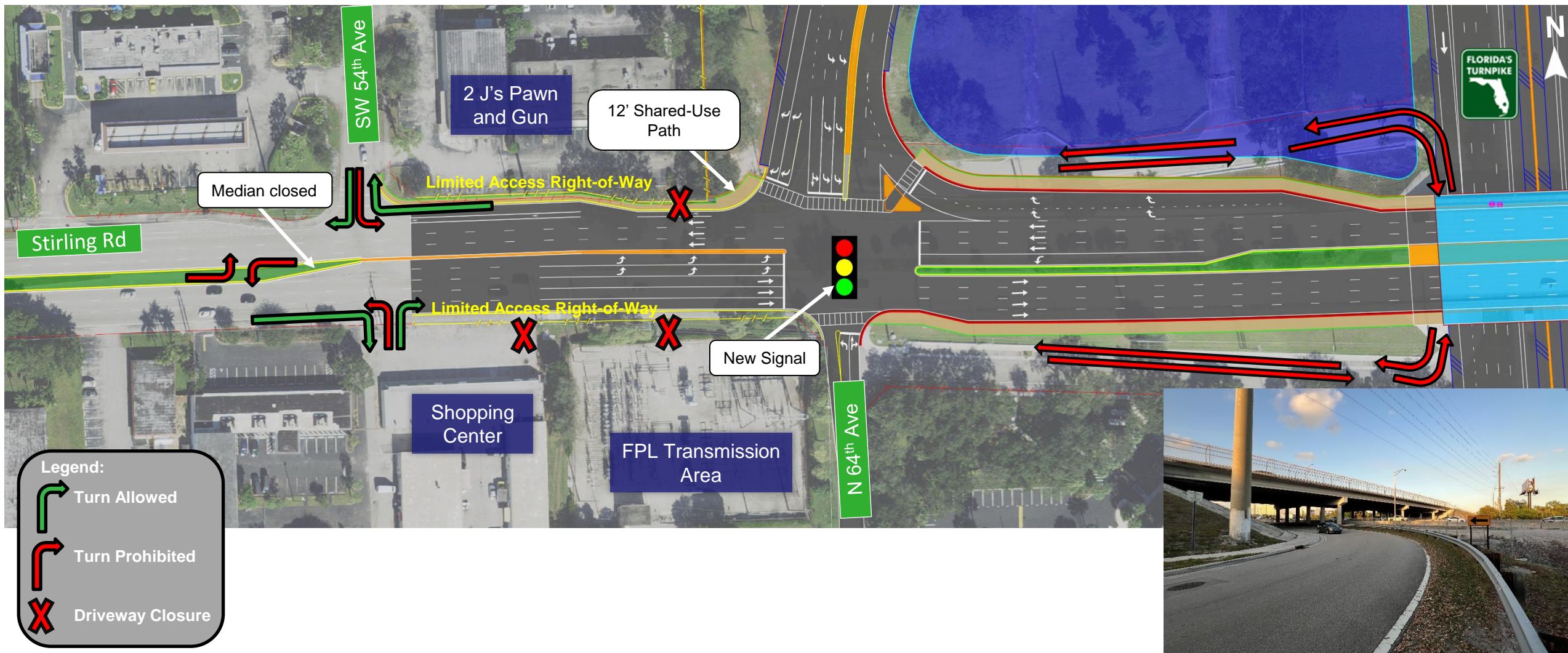
ALTERNATIVE OVERVIEW - STIRLING RD BRIDGE TYPICAL SECTIONS



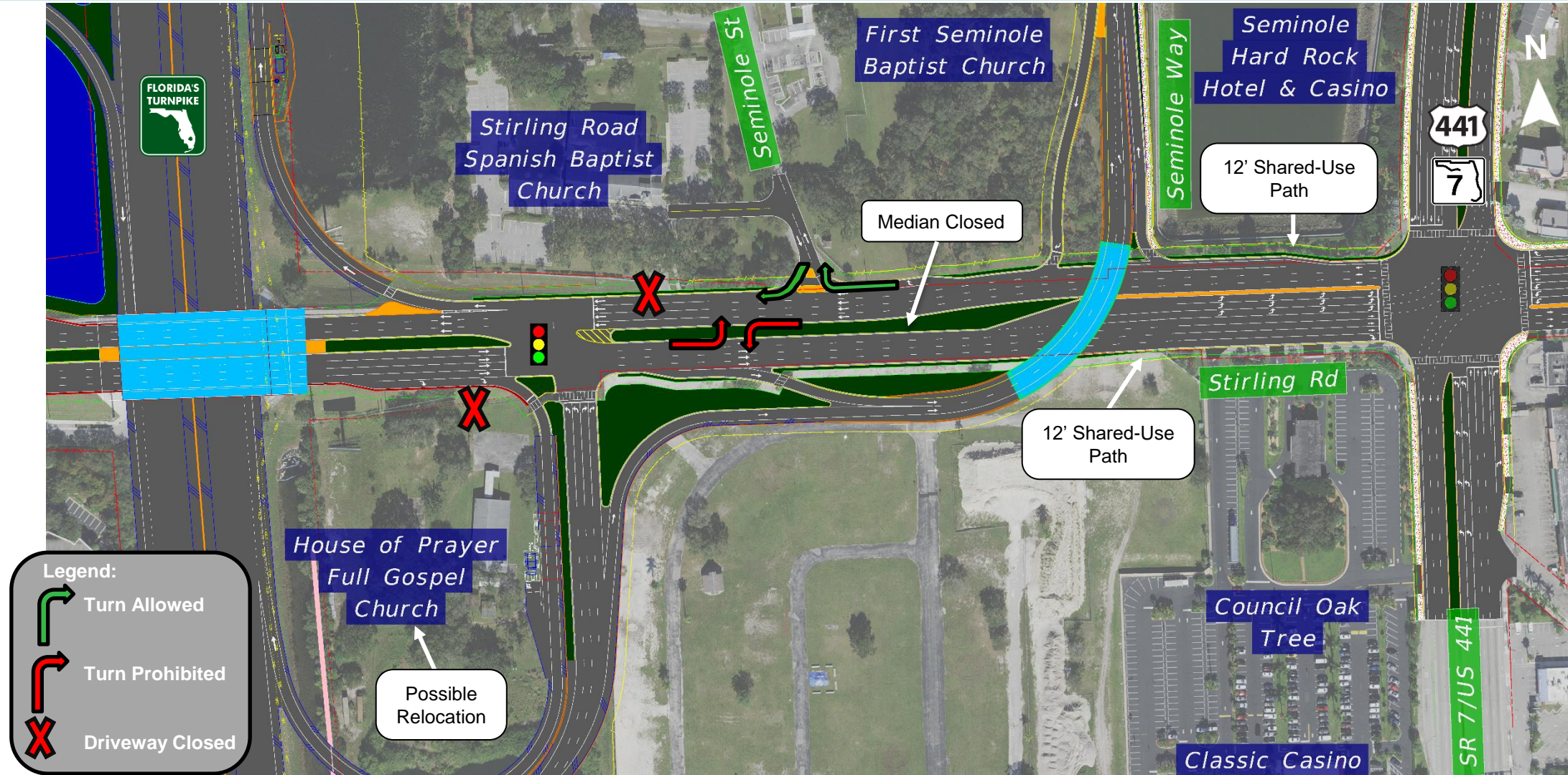
ALTERNATIVE OVERVIEW - STIRLING RD TYPICAL SECTIONS



ACCESS MANAGEMENT MODIFICATIONS



ACCESS MANAGEMENT MODIFICATIONS



ALTERNATIVE SUMMARY

- **Solutions to address the project needs were developed and evaluated**
- **The Build Alternative includes:**
 - ✓ One interchange alternative at Stirling Road and Florida's Turnpike
 - ✓ Proposed bridge over Stirling Road from Florida's Turnpike to Seminole Way
 - ✓ Intersection improvements at Stirling Road and SR 7
 - ✓ 12' Shared-Use Paths on Stirling Road between N 64th Avenue and SR 7

STORMWATER IMPROVEMENTS

Transportation Systems Management and Operations (TSM&O) Project (FPID 446223-1 & 446224-1):

- Will add one lane in each direction on Florida's Turnpike between SR 821 and Griffin Road
- Project under construction
- Planned drainage improvements along Florida's Turnpike Right of Way
 - New 66-inch drainage pipe under Stirling Road



Proposed Interchange at Stirling Road and Florida's Turnpike (FPID 417218-2):

- Stormwater improvements will be determined with the preferred alternative based on public feedback and stakeholder input

STAKEHOLDER COORDINATION

Stakeholder Coordination Meetings Held to Date:

- Town of Davie Staff – March 6, 2025
- Broward County Staff – March 7, 2025
- City of Hollywood Staff – March 18, 2025
- Church Coordination Meetings – March 18, 2025
- Broward MPO Technical Advisory Committee (TAC) – March 26, 2025
- Broward MPO Citizens Advisory Committee (CAC) – March 26, 2025
- Broward MPO Board – April 10, 2025
- City of Dania Beach Staff – April 14, 2025
- Seminole Tribe of Florida – multiple from 2023 to 2025



Alternatives Public Information Meeting

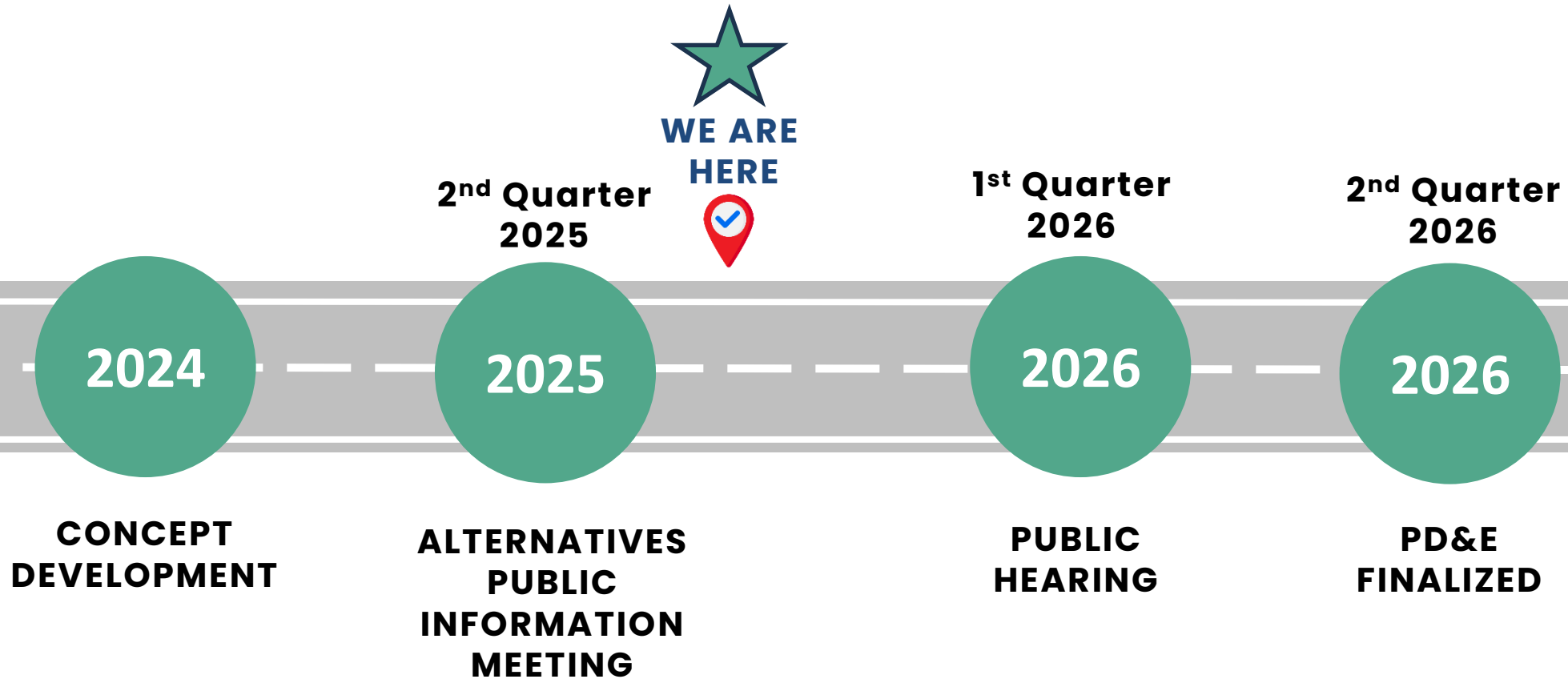
- Virtual Meeting Date: Tuesday, June 10, 2025
- In-Person Meeting Date: Thursday, June 12, 2025, Old Davie School Museum & Event Venue

ALTERNATIVES PUBLIC INFORMATION MEETING SUMMARY

- Virtual meeting: There were approximately [REDACTED] overall attendees
- In-Person meeting: There were approximately [REDACTED] overall attendees
- There were approximately [REDACTED] attendees from the City of Hollywood
- Meeting takeaways: [REDACTED]



PROJECT SCHEDULE – NEXT STEPS



Note: schedule is subject to change

An aerial photograph of a suburban area with a highway interchange. The image shows a mix of residential houses, green spaces, and a large body of water. A highway runs vertically through the center, with a horizontal road crossing it. A large black icon of two people with a question mark above them is overlaid on the image.

QUESTIONS