

ATTACHMENT B
Land Use and Zoning Map

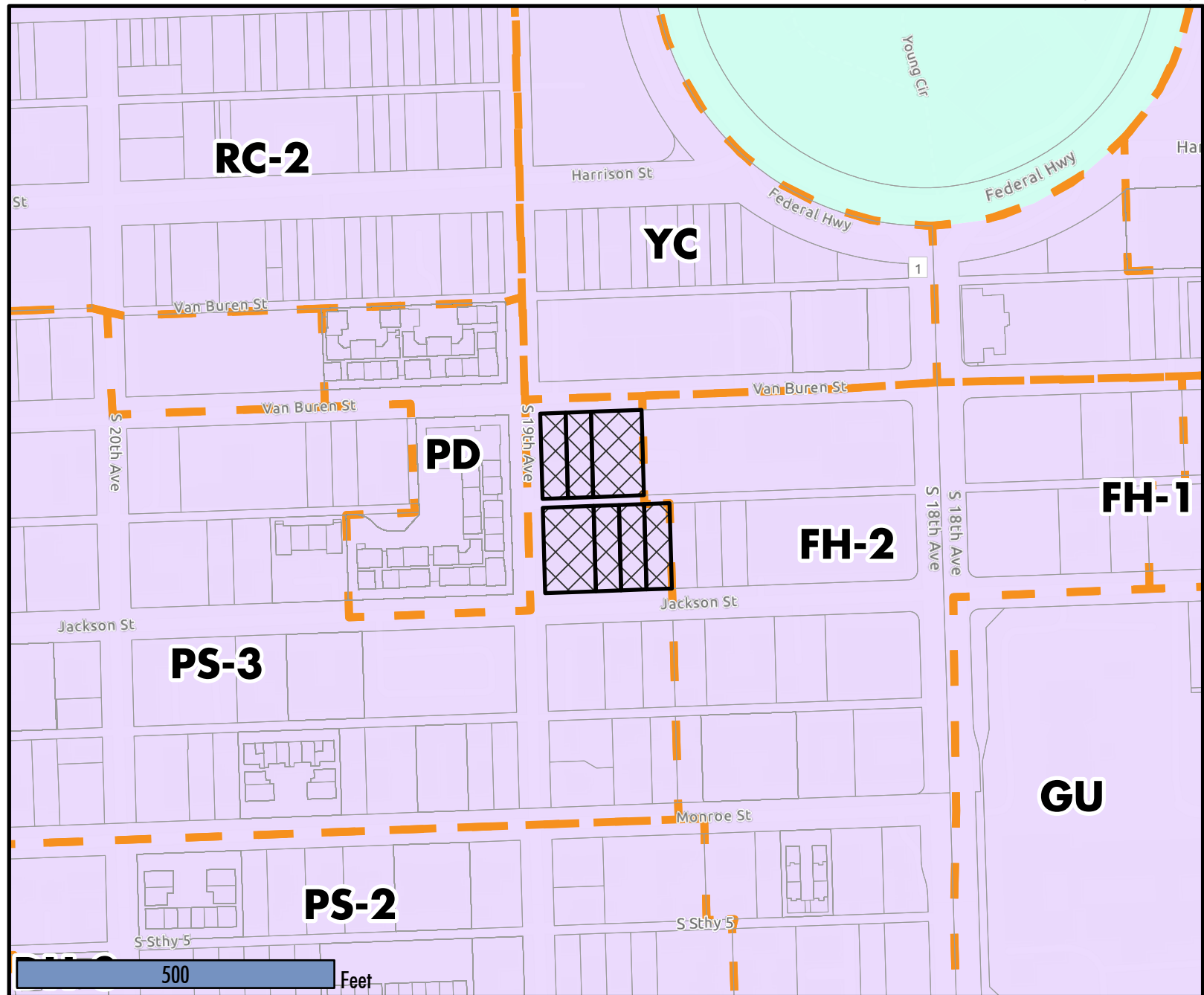
25-Z-52a

1841-1857 Jackson St;

1856 Van Buren St

folio(s): 514215017400; 514215017390; 514215017391;

514215017370; 514215017560; 514215017550; 514215017540






LEGEND

LAND USE

-  REGIONAL ACTIVITY CENTER
-  OPEN SPACE AND RECREATION

ZONING

-  ZONING
-  PARCELS
-  SUBJECT SITE

**Rezoning of 1.11 acres from
Parkside High Intensity Mixed-Use District (PS-3)
to Federal Highway Medium-High Intensity Mixed-Use District (FH-2)
for the property located at 1841-1857 Jackson Street,
1856 Van Buren Street and
Folio Numbers 5142-15-01-7550
and 5142-15-01-7540
within the Regional Activity Center (RAC).**

