



City Of Hollywood-Royal Poinciana

Joshua Collazo
 1600 South Park Rd
 Hollywood, Fl 33021
 JCOLLAZO@hollywoodfl.org
 (954)249-8357


Date: Nov 30, 2022
Survey #: 155690
User: MG
iPad: Ross





7051 SW 22nd Court
 Davie, FL 33317
 954-514-7218


| Royal Poinciana | |
|------------------------------------|-------------|
| Total # of Trip Hazards Identified | 191 |
| Lineal Feet | 966 |
| Miles Surveyed | 8.24 |
| Inch Feet (Concrete to Cut) | 560.88 |
| Contract Price Per Inch Foot | \$28.50 |
| Estimate Repair Cost | \$15,985.08 |




Total Ln. Ft.
996



Total In. Ft.
560.88




| No. | H1 | H2 | Lineal Feet | Location | Buttons | | Inch Feet |
|-----|------|------|-------------|-----------------|---------|--|-----------|
| 1 | 0.00 | 0.00 | | 2026 N 20th Ave | Replace |  | |
| 2 | 0.25 | 0.25 | 5 | 2026 N 20th Ave | | | 1.25 |




| | | | | | | | |
|----|------|------|---|------------------|---------|--|------|
| | | | | | |  | |
| 3 | 0.00 | 0.00 | | 2030 Coolidge St | Replace | | |
| 4 | 0.50 | 0.50 | 5 | 1939 N 20th Ave | | | 2.50 |
| 5 | 0.50 | 0.25 | 8 | 1928 N 20th Ave | | | 3.00 |
| | | | | | |  | |
| 6 | 0.00 | 0.00 | | 2025 Harding St | Replace | | |
| | | | | | |  | |
| 7 | 0.00 | 0.00 | | 2025 Harding St | Replace | | |
| | | | | | |  | |
| 8 | 0.00 | 0.00 | | 2025 Harding St | Replace | | |
| 9 | 0.50 | 0.25 | 5 | 2025 Harding St | | | 1.88 |
| 10 | 0.50 | 0.25 | 5 | 2025 Harding St | | | 1.88 |
| 11 | 0.50 | 0.25 | 5 | 1845 N 21st Ave | | | 1.88 |

| | | | | | | | |
|----|------|------|----|------------------|---------|--|------|
| 12 | 0.50 | 0.25 | 5 | 1845 N 21st Ave | | | 1.88 |
| 13 | 0.50 | 0.25 | 5 | 1952 Wilson St | | | 1.88 |
| 14 | 0.50 | 0.50 | 5 | 1946 Wilson St | | | 2.50 |
| 15 | 0.00 | 0.00 | | 1935 Taft St | Replace |  | |
| 16 | 0.50 | 0.25 | 5 | 1935 Taft St | | | 1.88 |
| 17 | 0.50 | 0.25 | 5 | 1941 Taft St | | | 1.88 |
| 18 | 0.25 | 0.25 | 5 | 1968 Harding St | | | 1.25 |
| 19 | 0.50 | 0.25 | 5 | 1968 Harding St | | | 1.88 |
| 20 | 0.50 | 0.50 | 5 | 1958 Harding St | | | 2.50 |
| 21 | 0.25 | 0.25 | 5 | 1968 Harding St | | | 1.25 |
| 22 | 0.50 | 0.50 | 5 | 1932 Harding St | | | 2.50 |
| 23 | 2.00 | 1.00 | 5 | 1900 Coolidge St | | | 7.50 |
| 24 | 1.75 | 1.25 | 5 | 1900 Coolidge St | | | 7.50 |
| 25 | 0.50 | 0.25 | 5 | 1900 Coolidge St | | | 1.88 |
| 26 | 0.50 | 0.25 | 5 | 1901 Harding St | | | 1.88 |
| 27 | 0.75 | 0.75 | 5 | 1901 Harding St | | | 3.75 |
| 28 | 0.50 | 0.25 | 5 | 1901 Harding St | | | 1.88 |
| 29 | 0.25 | 0.25 | 5 | 1901 Harding St | | | 1.25 |
| 30 | 0.50 | 0.25 | 5 | 1912 Harding St | | | 1.88 |
| 31 | 1.50 | 0.25 | 5 | 1901 Harding St | | | 4.38 |
| 32 | 0.25 | 0.25 | 5 | 1901 Harding St | | | 1.25 |
| 33 | 0.50 | 0.50 | 10 | 1905 Harding St | | | 5.00 |
| 34 | 0.25 | 0.25 | 5 | 1905 Harding St | | | 1.25 |
| 35 | 0.75 | 0.25 | 3 | 1917 Harding St | | | 1.50 |
| 36 | 0.75 | 0.50 | 3 | 1917 Harding St | | | 1.88 |
| 37 | 2.00 | 0.75 | 5 | 1921 Harding St | | | 6.88 |
| 38 | 0.50 | 0.25 | 5 | 1921 Harding St | | | 1.88 |
| 39 | 0.50 | 0.00 | 5 | 1921 Harding St | | | 1.25 |
| 40 | 0.25 | 0.50 | 5 | 1956 Harding St | | | 1.88 |




| | | | | | | | |
|----|------|------|---|------------------|---------|--|------|
| | | | | | |  | |
| 41 | 0.00 | 0.00 | | 1955 Coolidge St | Replace | | |
| 42 | 0.50 | 0.25 | 5 | 1955 Coolidge St | | | 1.88 |
| 43 | 0.25 | 0.25 | 5 | 2035 N 20th Ave | | | 1.25 |
| | | | | | |  | |
| 44 | 0.00 | 0.00 | | 2026 N 19th Ave | Replace | | |
| 45 | 1.25 | 0.25 | 5 | 2193 N 19th Ave | | | 3.75 |
| | | | | | |  | |
| 46 | 0.00 | 0.00 | | 2193 N 19th Ave | Replace | | |
| | | | | | |  | |
| 47 | 0.00 | 0.00 | | 2173 N 19th Ave | Replace | | |





| | | | | | | | |
|----|------|------|---|-----------------|---------|--|------|
| | | | | | |  | |
| 48 | 0.00 | 0.00 | | 2173 N 19th Ave | Replace | | |
| 49 | 1.00 | 1.00 | 4 | 2155 N 19th Ave | | | 4.00 |
| | | | | | |  | |
| 50 | 0.00 | 0.00 | | 2144 N 19th Ave | Replace | | |
| 51 | 0.50 | 0.25 | 7 | 2137 N 19th Ave | Crack | | 2.63 |
| | | | | | |  | |
| 52 | 0.00 | 0.00 | | 2119 N 19th Ave | Replace | | |
| | | | | | |  | |
| 53 | 0.00 | 0.00 | | 2111 N 19th Ave | Replace | | |
| 54 | 0.50 | 0.75 | 5 | 1907 Scott St | | | 3.13 |
| 55 | 1.00 | 0.25 | 5 | 1916 Scott St | | | 3.13 |
| 56 | 0.50 | 0.25 | 5 | 1916 Scott St | | | 1.88 |




| | | | | | | | |
|----|------|------|----|-----------------|---------|--|------|
| 57 | 0.50 | 0.25 | 5 | 1921 Scott St | Crack | | 1.88 |
| 58 | 0.25 | 0.25 | 5 | 1925 Scott St | | | 1.25 |
| 59 | 0.75 | 0.75 | 5 | 1925 Scott St | | | 3.75 |
| 60 | 0.50 | 0.50 | 5 | 1927 Scott St | | | 2.50 |
| 61 | 0.50 | 0.50 | 5 | 1930 Scott St | | | 2.50 |
| 62 | 0.50 | 0.50 | 5 | 1956 Lee St | | | 2.50 |
| 63 | 0.00 | 0.00 | | 1981 Lee St | Replace |  | |
| 64 | 0.00 | 0.00 | | 1981 Lee St | Replace |  | |
| 65 | 0.75 | 0.25 | 5 | 2208 N 20th Ave | | | 2.50 |
| 66 | 0.50 | 0.25 | 5 | 1919 Thomas St | | | 1.88 |
| 67 | 0.00 | 0.00 | | 1961 Sherman St | Replace |  | |
| 68 | 0.50 | 0.25 | 10 | 1961 Sherman St | | | 3.75 |

| | | | | | | | |
|----|------|------|---|------------------|---------|--|------|
| | | | | | |  | |
| 69 | 0.00 | 0.00 | | 1838 Sherman St | Replace | | |
| 70 | 0.25 | 0.50 | 4 | 1855 Scott St | | | 1.50 |
| | | | | | |  | |
| 71 | 0.00 | 0.00 | | 1900 Scott St | Replace | | |
| 72 | 2.00 | 0.75 | 5 | 1900 Scott St | | | 6.88 |
| 73 | 2.00 | 1.50 | 5 | 1836 Scott St | | | 8.75 |
| 74 | 0.50 | 0.25 | 5 | 1829 Coolidge St | | | 1.88 |
| 75 | 1.00 | 0.50 | 5 | 1829 Coolidge St | | | 3.75 |
| 76 | 0.25 | 0.25 | 5 | 1829 Coolidge St | Crack | | 1.25 |
| 77 | 0.50 | 0.50 | 8 | 1833 Coolidge St | Crack | | 4.00 |
| 78 | 0.50 | 0.00 | 2 | 1829 Coolidge St | | | 1.00 |
| 79 | 0.50 | 0.50 | 5 | 1813 Coolidge St | | | 2.50 |
| | | | | | |  | |
| 80 | 0.00 | 0.00 | | 1813 Coolidge St | Replace | | |



| | | | | | | | |
|----|------|------|---|-------------------|---------|--|------|
| | | | | | |  | |
| 81 | 0.00 | 0.00 | | 1853 Taft St | Replace | | |
| | | | | | |  | |
| 82 | 0.00 | 0.00 | | 1853 Taft St | Replace | | |
| | | | | | |  | |
| 83 | 0.00 | 0.00 | | 1853 Taft St | Replace | | |
| | | | | | |  | |
| 84 | 0.00 | 0.00 | | 1853 Taft St | Replace | | |
| 85 | 1.50 | 0.50 | 5 | 1839 Roosevelt St | | | 5.00 |
| 86 | 0.50 | 0.25 | 5 | 1839 Roosevelt St | | | 1.88 |
| 87 | 0.25 | 0.25 | 5 | 1839 Roosevelt St | | | 1.25 |

| | | | | | | | |
|-----|------|------|----|-------------------|---------|--|------|
| | | | | | |  | |
| 88 | 0.00 | 0.00 | | 1514 N 19th Ave | Replace | | |
| 89 | 0.50 | 0.25 | 11 | 1514 N 19th Ave | | | 4.13 |
| | | | | | |  | |
| 90 | 0.00 | 0.00 | | 1866 McKinley St | Replace | | |
| 91 | 0.25 | 0.25 | 4 | 1441 N 19th Ave | | | 1.00 |
| 92 | 0.50 | 0.25 | 4 | 1415 N 19th Ave | | | 1.50 |
| 93 | 0.50 | 0.50 | 5 | 1843 Cleveland St | | | 2.50 |
| 94 | 0.50 | 0.25 | 5 | 1843 Cleveland St | | | 1.88 |
| 95 | 0.75 | 0.25 | 5 | 1855 Cleveland St | | | 2.50 |
| 96 | 0.25 | 0.25 | 5 | 1855 Cleveland St | | | 1.25 |
| 97 | 0.50 | 0.50 | 5 | 1855 Cleveland St | | | 2.50 |
| 98 | 0.75 | 0.50 | 5 | 1830 Arthur St | | | 3.13 |
| 99 | 1.50 | 1.00 | 5 | 1830 Arthur St | | | 6.25 |
| 100 | 0.50 | 0.75 | 5 | 1860 Arthur St | | | 3.13 |
| 101 | 0.50 | 0.25 | 5 | 1850 Arthur St | | | 1.88 |
| | | | | | |  | |
| 102 | 0.00 | 0.00 | | 1850 Arthur St | Replace | | |



| | | | | | | | |
|-----|------|------|---|-----------------|---------|--|------|
| | | | | | |  | |
| 103 | 0.00 | 0.00 | | 1850 Arthur St | Replace | | |
| 104 | 0.75 | 0.75 | 8 | 1222 N 19th Ave | | | 6.00 |
| 105 | 1.25 | 0.75 | 7 | 1220 N 19th Ave | | | 7.00 |
| | | | | | |  | |
| 106 | 0.00 | 0.00 | | 1040 N 18th Ct | Replace | | |
| 107 | 1.00 | 0.25 | 4 | 1036 N 18th Ct | | | 2.50 |
| | | | | | |  | |
| 108 | 0.00 | 0.00 | | 1032 N 18th Ct | Replace | | |
| | | | | | |  | |
| 109 | 0.00 | 0.00 | | 1005 N 18th Ct | Replace | | |

| | | | | | | | |
|-----|------|------|---|------------------|---------|--|------|
| | | | | | |  | |
| 110 | 0.00 | 0.00 | | 904 N 18th Ct | Replace | | |
| 111 | 0.75 | 0.25 | 8 | 910 N 18th Ct | | | 4.00 |
| 112 | 0.25 | 0.25 | 4 | 1834 Dixianna St | | | 1.00 |
| 113 | 0.50 | 0.25 | 4 | 1851 Dixianna St | | | 1.50 |
| 114 | 0.50 | 0.50 | 4 | 1856 Dixianna St | | | 2.00 |
| | | | | | |  | |
| 115 | 0.00 | 0.00 | | 1856 Dixianna St | Replace | | |
| 116 | 0.50 | 0.25 | 5 | 1033 N 19th Ave | | | 1.88 |
| 117 | 1.00 | 0.50 | 4 | 1033 N 19th Ave | | | 3.00 |
| 118 | 0.75 | 0.25 | 4 | 1901 Grant St | | | 2.00 |
| 119 | 0.50 | 0.00 | 4 | 1901 Grant St | | | 1.00 |
| 120 | 1.25 | 1.25 | 4 | 925 N 19th Ave | | | 5.00 |
| 121 | 0.50 | 0.25 | 4 | 921 N 19th Ave | | | 1.50 |
| | | | | | |  | |
| 122 | 0.00 | 0.00 | | 1903 Grant St | Replace | | |
| 123 | 1.75 | 0.25 | 5 | 1922 Hayes St | | | 5.00 |
| 124 | 0.25 | 0.50 | 5 | 1917 Hayes St | | | 1.88 |





| | | | | | | | |
|-----|------|------|---|------------------|---------|--|------|
| | | | | | |  | |
| 125 | 0.00 | 0.00 | | 1015 N 19th Ave | Replace | | |
| 126 | 0.25 | 0.25 | 5 | 1021 N 19th Ave | | | 1.25 |
| 127 | 1.75 | 0.50 | 5 | 1025 N 19th Ave | | | 5.63 |
| 128 | 1.50 | 1.00 | 5 | 1033 N 19th Ave | | | 6.25 |
| | | | | | |  | |
| 129 | 0.00 | 0.00 | | 1201 N 20th Ave | Replace | | |
| 130 | 1.25 | 1.25 | 6 | 1121 N 20th Ave | | | 7.50 |
| | | | | | |  | |
| 131 | 0.00 | 0.00 | | 1291 N 20th Ave | Replace | | |
| | | | | | |  | |
| 132 | 0.00 | 0.00 | | 1221 N 20th Ave | Replace | | |
| 133 | 0.25 | 0.50 | 4 | 1953 Garfield St | | | 1.50 |





| | | | | | | | |
|-----|------|------|---|-------------------|---------|---|------|
| 134 | 0.50 | 0.25 | 4 | 1929 Garfield St | | | 1.50 |
| 135 | 0.25 | 0.25 | 4 | 1947 Garfield St | | | 1.00 |
| 136 | 1.50 | 0.75 | 5 | 1395 N 19th Ave | | | 5.63 |
| 137 | 1.00 | 0.25 | 5 | 1914 Cleveland St | | | 3.13 |
| 138 | 0.25 | 0.25 | 5 | 1914 Cleveland St | | | 1.25 |
| 139 | 0.50 | 0.50 | 5 | 1935 Cleveland St | | | 2.50 |
| 140 | 1.00 | 0.50 | 5 | 1934 Cleveland St | | | 3.75 |
| | | | | | |  | |
| 141 | 0.00 | 0.00 | | 1930 Arthur St | Replace | | |
| 142 | 0.75 | 0.50 | 4 | 1938 McKinley St | | | 2.50 |
| 143 | 0.25 | 0.00 | 3 | 1968 McKinley St | | | 1.00 |
| 144 | 1.75 | 0.50 | 4 | 1968 McKinley St | | | 4.50 |
| | | | | | |  | |
| 145 | 0.00 | 0.00 | | 1995 McKinley St | Replace | | |
| 146 | 1.50 | 1.50 | 5 | 1911 Cleveland St | | | 7.50 |
| 147 | 0.75 | 0.25 | 5 | 1503 N 20th Ave | | | 2.50 |
| 148 | 0.25 | 0.25 | 5 | 1503 N 20th Ave | | | 1.25 |
| 149 | 0.50 | 0.25 | 5 | 1925 McKinley St | | | 1.88 |
| 150 | 0.50 | 0.50 | 5 | 1600 N 19th Ave | | | 2.50 |
| 151 | 0.75 | 0.25 | 5 | 1600 N 19th Ave | Crack | | 2.50 |
| 152 | 0.50 | 0.25 | 5 | 1922 Roosevelt St | | | 1.88 |
| 153 | 0.50 | 0.50 | 5 | 1922 Roosevelt St | | | 2.50 |
| 154 | 0.50 | 0.25 | 5 | 1948 Roosevelt St | | | 1.88 |

| | | | | | | | |
|-----|------|------|---|-------------------|---------|--|------|
| | | | | | |  | |
| 155 | 0.00 | 0.00 | | 1603 N 20th Ave | Replace | | |
| 156 | 0.25 | 0.25 | 5 | 1603 N 20th Ave | | | 1.25 |
| | | | | | |  | |
| 157 | 0.00 | 0.00 | | 1603 N 20th Ave | Replace | | |
| 158 | 0.50 | 0.25 | 5 | 1954 Roosevelt St | | | 1.88 |
| | | | | | |  | |
| 159 | 0.00 | 0.00 | | 1954 Roosevelt St | Replace | | |
| 160 | 0.50 | 0.25 | 8 | 1503 N 20th Ave | | | 3.00 |
| | | | | | |  | |
| 161 | 0.00 | 0.00 | | 1839 Roosevelt St | Replace | | |
| 162 | 0.25 | 0.25 | 5 | 1839 Roosevelt St | Crack | | 1.25 |
| 163 | 0.50 | 0.50 | 5 | 1981 Taft St | | | 2.50 |

| | | | | | | | |
|-----|------|------|---|-------------------|---------|--|------|
| 164 | 0.50 | 0.50 | 5 | 1981 Taft St | | | 2.50 |
| 165 | 0.50 | 0.25 | 5 | 1981 Taft St | | | 1.88 |
| 166 | 0.75 | 0.25 | 5 | 1981 Taft St | | | 2.50 |
| 167 | 0.75 | 0.25 | 5 | 1981 Taft St | | | 2.50 |
| 168 | 0.50 | 0.25 | 5 | 1675 N 20th Ave | | | 1.88 |
| 169 | 0.50 | 0.25 | 4 | 1954 Roosevelt St | | | 1.50 |
| 170 | 0.75 | 0.25 | 4 | 1948 Roosevelt St | | | 2.00 |
| 171 | 0.50 | 0.25 | 5 | 1917 Roosevelt St | | | 1.88 |
| 172 | 0.50 | 0.50 | 5 | 2025 McKinley St | | | 2.50 |
| 173 | 0.50 | 0.50 | 5 | 2025 McKinley St | | | 2.50 |
| 174 | 0.25 | 0.25 | 5 | 2057 Taft St | | | 1.25 |
| 175 | 0.25 | 0.25 | 5 | 2041 Taft St | | | 1.25 |
| 176 | 0.25 | 0.25 | 5 | 2021 Taft St | | | 1.25 |
| 177 | 0.00 | 0.00 | | 2050 McKinley St | Replace |  | |
| 178 | 0.00 | 0.00 | | 2050 McKinley St | Replace |  | |
| 179 | 0.00 | 0.00 | | 1504 N Dixie Hwy | Replace |  | |
| 180 | 0.50 | 0.25 | 5 | 1295 N 21st Ave | | | 1.88 |

| | | | | | | | |
|-----|------|------|---|------------------|---------|--|------|
| | | | | | |  | |
| 181 | 0.00 | 0.00 | | 1205 N 21st Ave | Replace | | |
| | | | | | |  | |
| 182 | 0.00 | 0.00 | | 1205 N 21st Ave | Replace | | |
| 183 | 0.25 | 0.25 | 4 | 1205 N 21st Ave | | | 1.00 |
| | | | | | |  | |
| 184 | 0.00 | 0.00 | | 1201 N 21st Ave | Replace | | |
| 185 | 1.25 | 0.50 | 5 | 1201 N 21st Ave | | | 4.38 |
| | | | | | |  | |
| 186 | 0.00 | 0.00 | | 2001 Garfield St | Replace | | |
| 187 | 2.00 | 1.00 | 5 | 2001 Garfield St | | | 7.50 |





| | | | | | | | |
|-----|------|------|---|------------------|---------|--|------|
| | | | | | |  | |
| 188 | 0.00 | 0.00 | | 1221 N 20th Ave | Replace | | |
| | | | | | |  | |
| 189 | 0.00 | 0.00 | | 1221 N 20th Ave | Replace | | |
| | | | | | |  | |
| 190 | 0.00 | 0.00 | | 1291 N 20th Ave | Replace | | |
| 191 | 0.50 | 0.50 | 8 | 1291 N 20th Ave | | | 4.00 |
| 192 | 0.50 | 0.25 | 5 | 1995 McKinley St | | | 1.88 |
| 193 | 1.50 | 0.75 | 8 | 2004 McKinley St | | | 9.00 |
| | | | | | |  | |
| 194 | 0.00 | 0.00 | | 2004 McKinley St | Replace | | |

| | | | | | | | |
|-----|------|------|---|------------------|---------|--|------|
| | | | | | |  | |
| 195 | 0.00 | 0.00 | | 2001 Garfield St | Replace | | |
| | | | | | |  | |
| 196 | 0.00 | 0.00 | | 2001 Garfield St | Replace | | |
| | | | | | |  | |
| 197 | 0.00 | 0.00 | | 1201 N 21st Ave | Replace | | |
| 198 | 0.50 | 0.50 | 5 | 1201 N 21st Ave | | | 2.50 |
| | | | | | |  | |
| 199 | 0.00 | 0.00 | | 1201 N 21st Ave | Replace | | |
| 200 | 0.75 | 0.25 | 2 | 1201 N 21st Ave | | | 1.00 |
| 201 | 1.25 | 0.50 | 7 | 1201 N 21st Ave | | | 6.13 |





| | | | | | | | |
|-----|------|------|---|------------------|---------|--|------|
| | | | | | |  | |
| 202 | 0.00 | 0.00 | | 1201 N 21st Ave | Replace | | |
| | | | | | |  | |
| 203 | 0.00 | 0.00 | | 2034 Grant St | Replace | | |
| | | | | | |  | |
| 204 | 0.00 | 0.00 | | 2060 Johnson St | Replace | | |
| 205 | 0.75 | 0.50 | 9 | 2060 Johnson St | | | 5.63 |
| 206 | 0.50 | 0.25 | 5 | 2060 Johnson St | | | 1.88 |
| 207 | 0.50 | 0.25 | 5 | 2060 Johnson St | | | 1.88 |
| 208 | 0.50 | 0.25 | 5 | 804 N 20th Ct | | | 1.88 |
| 209 | 0.50 | 0.50 | 9 | 725 N 20th Ct | | | 4.50 |
| | | | | | |  | |
| 210 | 0.00 | 0.00 | | 2056 Buchanan St | Replace | | |




| | | | | | | | |
|-----|------|------|---|------------------|---------|--|------|
| | | | | | |  | |
| 211 | 0.00 | 0.00 | | 2020 Buchanan St | Replace | | |
| 212 | 0.75 | 0.50 | 5 | 810 N 20th Ave | | | 3.13 |
| | | | | | |  | |
| 213 | 0.00 | 0.00 | | 816 N 20th Ave | Replace | | |
| 214 | 0.50 | 0.50 | 3 | 816 N 20th Ave | | | 1.50 |
| | | | | | |  | |
| 215 | 0.00 | 0.00 | | 530 N 20th Ave | Replace | | |
| 216 | 0.75 | 0.25 | 5 | 2017 Taylor St | | | 2.50 |
| 217 | 1.00 | 0.25 | 5 | 2050 Taylor St | | | 3.13 |
| 218 | 1.25 | 0.50 | 5 | 2092 Taylor St | | | 4.38 |
| 219 | 0.75 | 0.25 | 4 | 2080 Fillmore St | | | 2.00 |




| | | | | | | | |
|-----|------|------|---|------------------|---------|--|------|
| | | | | | |  | |
| 220 | 0.00 | 0.00 | | 2080 Fillmore St | Replace | | |
| 221 | 1.25 | 0.25 | 5 | 2020 Taylor St | | | 3.75 |
| 222 | 0.25 | 0.25 | 5 | 2021 Taylor St | | | 1.25 |
| 223 | 1.00 | 0.50 | 5 | 2026 Taylor St | | | 3.75 |
| 224 | 0.75 | 0.25 | 5 | 2034 Taylor St | Crack | | 2.50 |
| 225 | 1.75 | 1.75 | 5 | 2034 Taylor St | | | 8.75 |
| 226 | 0.25 | 0.25 | 5 | 2040 Taylor St | | | 1.25 |
| 227 | 0.25 | 0.25 | 5 | 2040 Taylor St | | | 1.25 |
| 228 | 0.25 | 0.25 | 5 | 2050 Taylor St | | | 1.25 |
| | | | | | |  | |
| 229 | 0.00 | 0.00 | | 2050 Taylor St | Replace | | |
| | | | | | |  | |
| 230 | 0.00 | 0.00 | | 2031 Taylor St | Replace | | |

| | | | | | | | |
|-----|------|------|----|----------------|---------|--|------|
| | | | | | |  | |
| 231 | 0.00 | 0.00 | | 2061 Taylor St | Replace | | |
| 232 | 1.25 | 0.50 | 9 | 2040 Polk St | | | 7.88 |
| 233 | 0.50 | 0.25 | 6 | 2033 Polk St | | | 2.25 |
| 234 | 0.50 | 0.75 | 11 | 2030 Polk St | | | 6.88 |
| | | | | | |  | |
| 235 | 0.00 | 0.00 | | 2030 Polk St | Replace | | |
| | | | | | |  | |
| 236 | 0.00 | 0.00 | | 219 N 21st Ave | Replace | | |
| 237 | 1.00 | 1.00 | 5 | 1906 Taylor St | | | 5.00 |
| | | | | | |  | |
| 238 | 0.00 | 0.00 | | 1925 Taylor St | Replace | | |

| | | | | | | | |
|-----|------|------|---|------------------|---------|--|------|
| | | | | | |  | |
| 239 | 0.00 | 0.00 | | 1955 Taylor St | Replace | | |
| 240 | 0.50 | 0.50 | 5 | 1959 Taylor St | | | 2.50 |
| 241 | 1.25 | 1.25 | 5 | 1959 Taylor St | | | 6.25 |
| 242 | 0.25 | 0.25 | 5 | 1959 Taylor St | | | 1.25 |
| 243 | 1.75 | 1.00 | 5 | 1976 Pierce St | | | 6.88 |
| | | | | | |  | |
| 244 | 0.00 | 0.00 | | 1937 Buchanan St | Replace | | |
| | | | | | |  | |
| 245 | 0.00 | 0.00 | | 708 N 19th Ave | Replace | | |
| 246 | 1.25 | 0.75 | 5 | 1955 Lincoln St | | | 5.00 |
| 247 | 1.50 | 0.50 | 5 | 1955 Lincoln St | | | 5.00 |

| | | | | | | | |
|-----|------|------|----|-----------------|---------|--|------|
| | | | | | |  | |
| 248 | 0.00 | 0.00 | | 1955 Lincoln St | Replace | | |
| 249 | 1.00 | 0.75 | 5 | 1926 Johnson St | | | 4.38 |
| 250 | 1.00 | 0.50 | 13 | 1811 Johnson St | | | 9.75 |
| 251 | 0.25 | 0.25 | 5 | 1811 Johnson St | | | 1.25 |
| | | | | | |  | |
| 252 | 0.00 | 0.00 | | 1817 Johnson St | Replace | | |
| | | | | | |  | |
| 253 | 0.00 | 0.00 | | 1817 Johnson St | Replace | | |
| 254 | 0.50 | 0.50 | 5 | 1818 Johnson St | | | 2.50 |
| | | | | | |  | |
| 255 | 0.00 | 0.00 | | 1891 Johnson St | Replace | | |

| | | | | | | | |
|-----|------|------|---|------------------|---------|--|------|
| | | | | | |  | |
| 256 | 0.00 | 0.00 | | 1891 Johnson St | Replace | | |
| | | | | | |  | |
| 257 | 0.00 | 0.00 | | 810 N 19th Ave | Replace | | |
| 258 | 0.75 | 0.50 | 5 | 810 N 19th Ave | | | 3.13 |
| 259 | 0.75 | 0.25 | 7 | 1850 Lincoln St | | | 3.50 |
| 260 | 0.25 | 0.75 | 9 | 1849 Lincoln St | | | 4.50 |
| 261 | 0.50 | 0.50 | 5 | 1824 Lincoln St | | | 2.50 |
| 262 | 0.25 | 0.00 | 5 | 1844 Lincoln St | | | 1.00 |
| 263 | 0.50 | 0.25 | 5 | 1850 Lincoln St | | | 1.88 |
| 264 | 0.25 | 0.25 | 5 | 1854 Lincoln St | | | 1.25 |
| 265 | 0.75 | 0.75 | 5 | 1900 Buchanan St | | | 3.75 |
| | | | | | |  | |
| 266 | 0.00 | 0.00 | | 1900 Buchanan St | Replace | | |
| 267 | 1.00 | 1.00 | 5 | 1901 Pierce St | | | 5.00 |
| 268 | 0.25 | 0.25 | 4 | 1892 Fillmore St | | | 1.00 |
| 269 | 0.25 | 0.25 | 4 | 1892 Fillmore St | | | 1.00 |
| 270 | 0.25 | 0.25 | 4 | 1892 Fillmore St | | | 1.00 |

| | | | | | | | |
|-----|------|------|---|----------------|---------|--|------|
| | | | | | |  | |
| 271 | 0.00 | 0.00 | | 417 N 19th Ave | Replace | | |
| 272 | 1.25 | 0.50 | 5 | 417 N 19th Ave | | | 4.38 |
| 273 | 0.50 | 0.50 | 5 | 417 N 19th Ave | | | 2.50 |
| 274 | 1.25 | 0.50 | 5 | 417 N 19th Ave | | | 4.38 |
| | | | | | |  | |
| 275 | 0.00 | 0.00 | | 1879 Taylor St | Replace | | |
| | | | | | |  | |
| 276 | 0.00 | 0.00 | | 1879 Taylor St | Replace | | |
| 277 | 0.50 | 0.25 | 8 | 1901 Polk St | | | 3.00 |

996

560.88