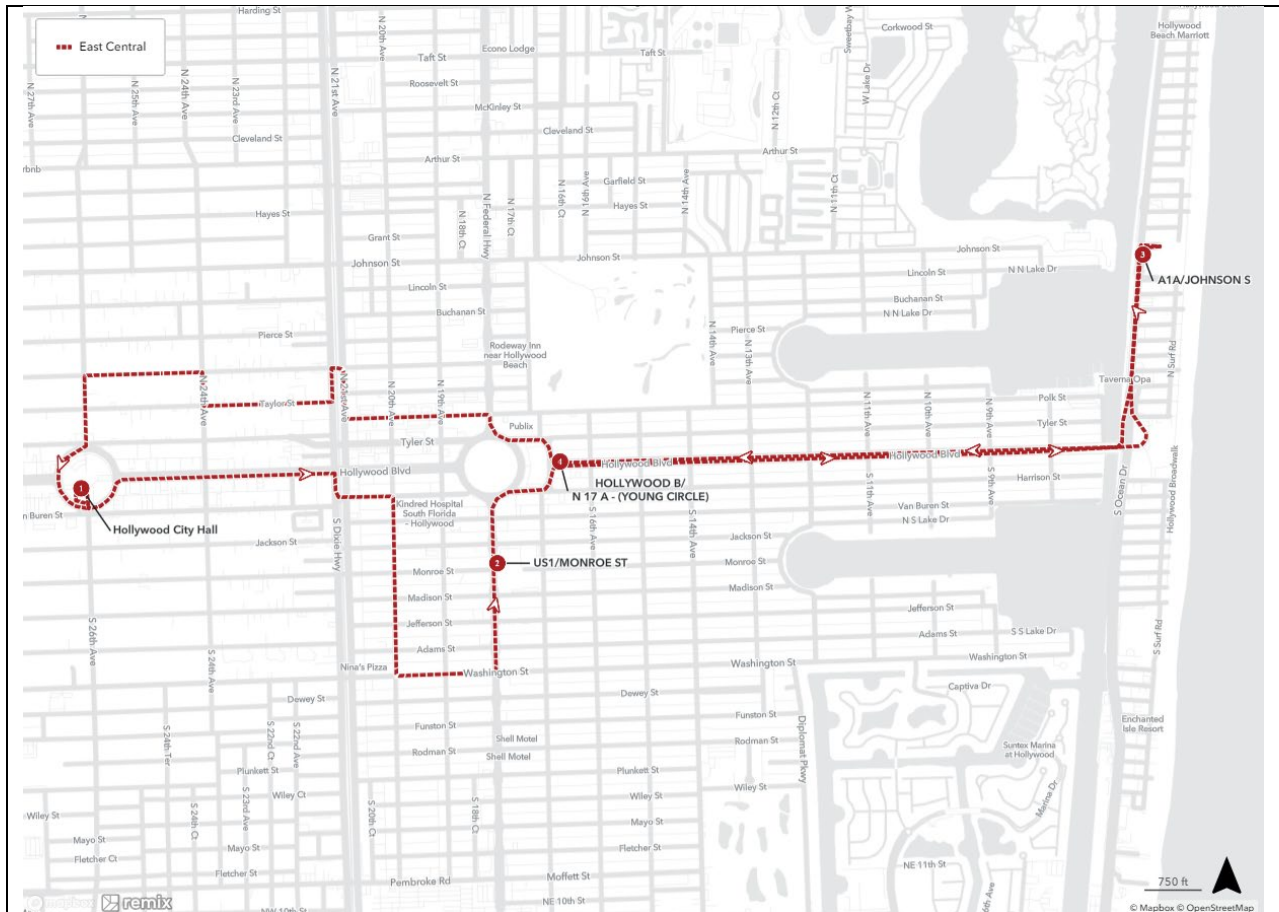


Exhibit "A"

CITY OF HOLLYWOOD UPDATED COMMUNITY SHUTTLE PROGRAM ROUTES

1: EAST CENTRAL ROUTE (Red Line - City Hall to Margaritaville)



Headway: 39 min (8.3 miles/average 11 mph) with one bus/daily service

Observed Holidays: Christmas Day/Thanksgiving

Route: 772 HOLLYWOOD EAST CENTRAL BEACH RT 1
Garage:
Direction: Counterclockwise

Block	From	HW-RT- RC	Note	HLWD HALL	US1 E ST	MARG	YNG CIR	HLWD HALL	To
2		G-39-10		900a	912a	924a	929a	939a	
2		49-39-10		949a	1001a	1013a	1018a	1028a	
2		49-39-10		1038a	1050a	1102a	1107a	1117a	
2		49-39-10		1127a	1139a	1151a	1156a	1206p	
2		49-39-10		1216p	1228p	1240p	1245p	1255p	
2		49-39-10		105p	117p	129p	134p	144p	
2		49-39-10		154p	206p	218p	223p	233p	
2		49-39-10		243p	255p	307p	312p	322p	
2		49-39-10		332p	344p	356p	401p	411p	
2		49-39-Link		421p	433p	445p	450p	500p	

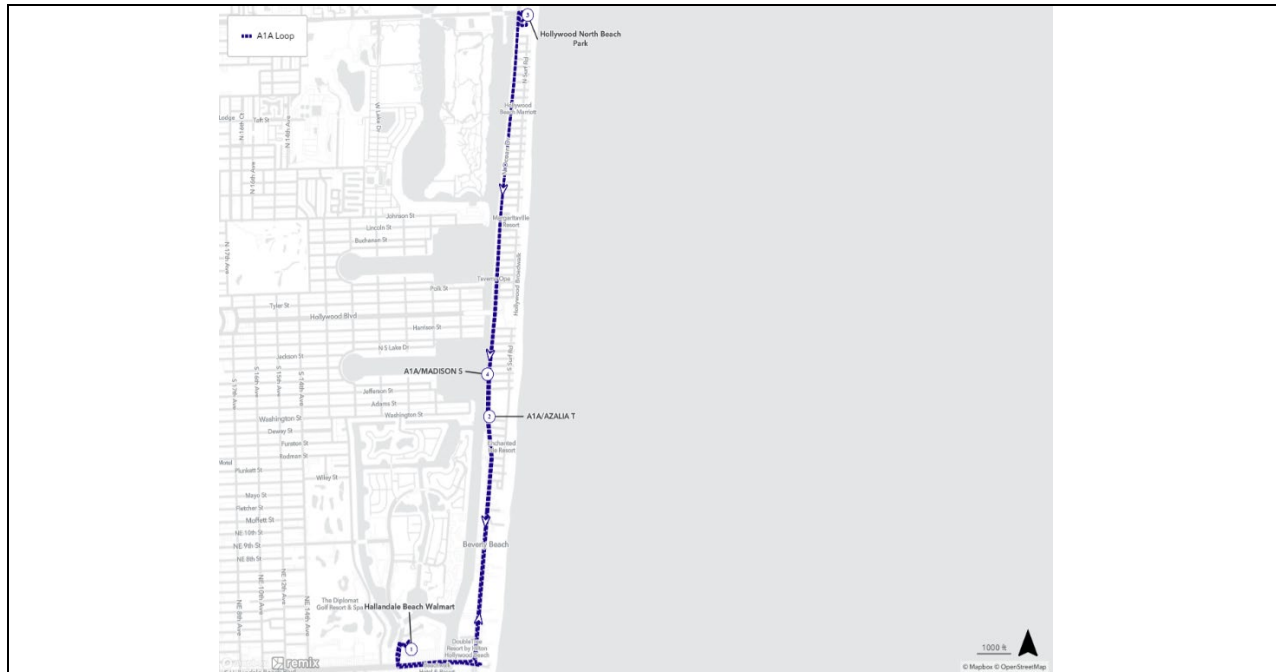
Route: 772 HOLLYWOOD EAST CENTRAL BEACH RT 1
Garage:
Direction: Counterclockwise

Block	From	HW-RT- RC	Note	HLWD HALL	US1 E ST	MARG	YNG CIR	HLWD HALL	To
1		G-39-10		900a	912a	924a	929a	939a	
1		49-39-10		949a	1001a	1013a	1018a	1028a	
1		49-39-10		1038a	1050a	1102a	1107a	1117a	
1		49-39-10		1127a	1139a	1151a	1156a	1206p	
1		49-39-10		1216p	1228p	1240p	1245p	1255p	
1		49-39-10		105p	117p	129p	134p	144p	
1		49-39-10		154p	206p	218p	223p	233p	
1		49-39-10		243p	255p	307p	312p	322p	
1		49-39-10		332p	344p	356p	401p	411p	
1		49-39-Link		421p	433p	445p	450p	500p	

Route: 772 HOLLYWOOD EAST CENTRAL BEACH RT 1
Garage:
Direction: Counterclockwise

Block	From	HW-RT- RC	Note	HLWD HALL	US1 E ST	MARG	YNG CIR	HLWD HALL	To
772-01		G-39-6		900a	912a	924a	929a	939a	
772-01		45-39-6		945a	957a	1009a	1014a	1024a	
772-01		45-39-7		1030a	1042a	1054a	1059a	1109a	
772-01		46-44-8		1116a	1128a	1140a	1150a	1200p	
772-01		52-44-8		1208p	1220p	1232p	1242p	1252p	
772-01		52-44-8		100p	112p	124p	134p	144p	
772-01		52-45-8		152p	204p	216p	226p	237p	
772-01		53-45-8		245p	257p	309p	319p	330p	
772-01		53-37-8		338p	350p	400p	405p	415p	
772-01		45-37-Link		423p	435p	445p	450p	500p	

2: A1A LOOP (Blue Line - Hollywood North Beach Park to Hallandale Walmart Super Center)



Headway: 13 min (3.78 miles/average 11 mph) with two vehicles/daily service with peak (November- April) /off Peak (May- October) service.

Observed Holidays: Christmas Day/Thanksgiving

BCT

Headway Report

Vehicle schedule: RTE770 Friday Scenario: 2 OFF PEAK FRIDAY SCHEDULE HOLLYWOOD A1A LOOP

Route: 770 HOLLYWOOD A1A LOOP

Garage:

Direction: South - North

Block	From	Note	nort beap	HLYW CC	WAL MART	WAL MART	HLYW CC	nort beap	Note	To
1						800a	813a	823a		
2			800a	812a	823a	828a	841a	851a		
1			830a	842a	853a	858a	871a	881a		
2			855a	907a	918a	923a	936a	946a		
1			925a	937a	948a	953a	1006a	1016a		
2			950a	1002a	1013a	1018a	1031a	1041a		
1			1020a	1032a	1043a	1048a	1101a	1109a		
2			1045a	1057a	1107a	1112a	1123a	1131a		
1			1113a	1123a	1132a	1137a	1148a	1156a		
2			1135a	1145a	1154a	1159a	1210p	1218p		
1			1200p	1209p	1215p	1220p	1231p	1239p		
2			1222p	1230p	1236p	1241p	1252p	100p		
1			1243p	1251p	1257p	102p	113p	121p		
2			104p	112p	118p	122p	133p	141p		
1			125p	133p	139p	144p	154p	202p		
2			145p	153p	159p	204p	214p	222p		
1			206p	214p	220p	225p	235p	243p		
2			226p	234p	240p	245p	255p	303p		
1			247p	255p	301p	306p	316p	324p		
2			307p	315p	321p	326p	336p	344p		
1			328p	336p	342p	347p	357p	405p		
2			348p	356p	402p	407p	417p	425p		
1			409p	417p	423p	428p	438p	446p		
2			429p	438p	446p	451p	501p	511p		
1			450p	459p	508p	513p	526p	536p		
2			515p	527p	538p	543p	556p	606p		
1			540p	552p	603p	608p	621p	631p		
2			610p	622p	633p	638p	651p	701p		
1			635p	647p	658p					

BCT

Headway Report

Vehicle schedule: RTE770 Friday Scenario: 1 PEAK FRIDAY SCHEDULE HOLLYWOOD A1A LOOP

Route: 770 HOLLYWOOD A1A LOOP

Garage:

Direction: South - North

Block	From	Note	nort beap	HLYW CC	WAL MART	WAL MART	HLYW CC	nort beap	Note	To
770-01						800a	813a	823a		
770-02			800a	812a	823a	828a	841a	851a		
770-01			830a	842a	853a	858a	911a	921a		
770-02			855a	907a	918a	923a	936a	946a		
770-01			925a	937a	948a	953a	1006a	1016a		
770-02			950a	1002a	1013a	1018a	1031a	1041a		
770-01			1020a	1032a	1043a	1048a	1101a	1109a		
770-02			1045a	1057a	1107a	1112a	1123a	1131a		
770-01			1113a	1123a	1132a	1137a	1148a	1156a		
770-02			1135a	1145a	1154a	1159a	1210p	1218p		
770-01			1200p	1209p	1215p	1220p	1231p	1239p		
770-02			1222p	1230p	1236p	1241p	1252p	100p		
770-01			1243p	1251p	1257p	102p	113p	121p		
770-02			104p	112p	118p	122p	133p	141p		
770-01			125p	133p	139p	144p	154p	202p		
770-02			145p	153p	159p	204p	214p	222p		
770-01			206p	214p	220p	225p	235p	243p		
770-02			226p	234p	240p	245p	255p	303p		
770-01			247p	255p	301p	306p	316p	324p		
770-02			307p	315p	321p	326p	336p	344p		
770-01			328p	336p	342p	347p	357p	405p		
770-02			348p	356p	402p	407p	417p	425p		
770-01			409p	417p	423p	428p	438p	446p		
770-02			429p	438p	446p	451p	501p	511p		
770-01			450p	459p	508p	513p	526p	536p		
770-02			515p	527p	538p	543p	556p	606p		
770-01			540p	552p	603p	608p	621p	631p		
770-02			610p	622p	633p	638p	651p	701p		
770-01			635p	647p	658p	703p	716p	726p		
770-02			705p	717p	728p	733p	746p	756p		
770-01			730p	742p	753p					

BCT

Headway Report

Vehicle schedule: RTE770 Mon-Thu Scenario: 1 MONDAY TO THURSDAY SCHEDULE HOLLYWOOD A1A LOOP

Route: 770 HOLLYWOOD A1A LOOP

Garage:

Direction: South - North

Block	From	Note	nort beap	HLYW CC	WAL MART	WAL MART	HLYW CC	nort beap	Note	To
770-02						800a	813a	823a		
770-01			800a	812a	823a	828a	841a	851a		
770-02			830a	842a	853a	858a	911a	921a		
770-01			855a	907a	918a	923a	936a	946a		
770-02			925a	937a	948a	953a	1006a	1016a		
770-01			950a	1002a	1013a	1018a	1031a	1041a		
770-02			1020a	1032a	1043a	1048a	1101a	1109a		
770-01			1045a	1057a	1107a	1112a	1123a	1131a		
770-02			1113a	1123a	1132a	1137a	1148a	1156a		
770-01			1135a	1145a	1154a	1159a	1210p	1218p		
770-02			1200p	1208p	1214p	1220p	1231p	1239p		
770-01			1222p	1230p	1236p	1241p	1252p	100p		
770-02			1243p	1251p	1257p	102p	112p	120p		
770-01			104p	112p	118p	122p	132p	140p		
770-02			125p	133p	139p	144p	154p	202p		
770-01			145p	153p	159p	204p	214p	222p		
770-02			206p	214p	220p	225p	235p	243p		
770-01			226p	234p	240p	245p	255p	303p		
770-02			247p	255p	301p	306p	316p	324p		
770-01			307p	315p	321p	326p	336p	344p		
770-02			328p	336p	342p	347p	357p	405p		
770-01			348p	356p	402p	407p	417p	425p		
770-02			409p	417p	423p	428p	438p	446p		
770-01			429p	438p	446p	451p	501p	511p		
770-02			450p	459p	510p	513p	526p	536p		
770-01			515p	527p	538p	543p	556p	606p		
770-02			540p	552p	603p					

BCT

Headway Report

Vehicle schedule: RTE770 Saturday Scenario: 1 PEAK SATURDAY SCHEDULE HOLLYWOOD A1A LOOP

Route: 770 HOLLYWOOD A1A LOOP

Garage:

Direction: South - North

Block	From	Note	nort beap	HLW CC	WAL MART	WAL MART	HLW CC	nort beap	Note	To
770-02						800a	813a	823a		
770-01			800a	812a	823a	828a	841a	851a		
770-02			830a	842a	853a	858a	871a	881a		
770-01			855a	907a	918a	923a	936a	946a		
770-02			925a	937a	948a	953a	1006a	1016a		
770-01			950a	1002a	1013a	1018a	1031a	1041a		
770-02			1020a	1032a	1043a	1048a	1101a	1109a		
770-01			1045a	1057a	1107a	1112a	1123a	1131a		
770-02			1113a	1123a	1132a	1137a	1148a	1156a		
770-01			1135a	1145a	1154a	1159a	1210p	1218p		
770-02			1200p	1209p	1215p	1220p	1231p	1239p		
770-01			1222p	1230p	1236p	1241p	1252p	100p		
770-02			1243p	1251p	1257p	102p	113p	121p		
770-01			104p	112p	118p	122p	133p	141p		
770-02			125p	133p	139p	144p	154p	202p		
770-01			145p	153p	159p	204p	214p	222p		
770-02			206p	214p	220p	225p	235p	243p		
770-01			226p	234p	240p	245p	255p	303p		
770-02			247p	255p	301p	306p	316p	324p		
770-01			307p	315p	321p	326p	336p	344p		
770-02			328p	336p	342p	347p	357p	405p		
770-01			348p	356p	402p	407p	417p	425p		
770-02			409p	417p	423p	428p	438p	446p		
770-01			429p	438p	446p	451p	501p	511p		
770-02			450p	459p	508p	513p	526p	536p		
770-01			515p	527p	538p	543p	556p	606p		
770-02			540p	552p	603p	608p	621p	631p		
770-01			610p	622p	633p	638p	651p	701p		
770-02			635p	647p	658p	703p	716p	726p		
770-01			705p	717p	728p	733p	746p	756p		
770-02			730p	742p	753p					

BC1

Headway report

Vehicle schedule: RTE770 Sunday Scenario: 2 OFF PEAK SUNDAY SCHEDULE HOLLYWOOD A1A LOOP

Route: 770 HOLLYWOOD A1A LOOP

Garage:

Direction: South - North

Block	From	Note	nort beap	HLYW CC	WAL MART	WAL MART	HLYW CC	nort beap	Note	To
770-01						800a	813a	823a		
770-02			800a	812a	823a	828a	841a	851a		
770-01			830a	842a	853a	858a	911a	921a		
770-02			855a	907a	918a	923a	936a	946a		
770-01			925a	937a	948a	953a	1006a	1016a		
770-02			950a	1002a	1013a	1018a	1031a	1041a		
770-01			1020a	1032a	1043a	1048a	1101a	1109a		
770-02			1045a	1057a	1107a	1112a	1123a	1131a		
770-01			1113a	1123a	1132a	1137a	1148a	1156a		
770-02			1135a	1145a	1154a	1159a	1210p	1218p		
770-01			1200p	1209p	1215p	1220p	1231p	1239p		
770-02			1222p	1230p	1236p	1241p	1252p	100p		
770-01			1243p	1251p	1257p	102p	113p	121p		
770-02			104p	112p	118p	122p	133p	141p		
770-01			125p	133p	139p	144p	154p	202p		
770-02			145p	153p	159p	204p	214p	222p		
770-01			206p	214p	220p	225p	235p	243p		
770-02			226p	234p	240p	245p	255p	303p		
770-01			247p	255p	301p	306p	316p	324p		
770-02			307p	315p	321p	326p	336p	344p		
770-01			328p	336p	342p	347p	357p	405p		
770-02			348p	356p	402p	407p	417p	425p		
770-01			409p	417p	423p	428p	438p	446p		
770-02			429p	438p	446p	451p	501p	511p		
770-01			450p	459p	508p	513p	526p	536p		
770-02			515p	527p	538p	543p	556p	606p		
770-01			540p	552p	603p	608p	621p	631p		
770-02			610p	622p	633p	638p	651p	701p		
770-01			635p	647p	658p					

BCI

Headway Report

Vehicle schedule: RTE770 Sunday Scenario: 1 PEAK SUNDAY SCHEDULE HOLLYWOOD A1A LOOP

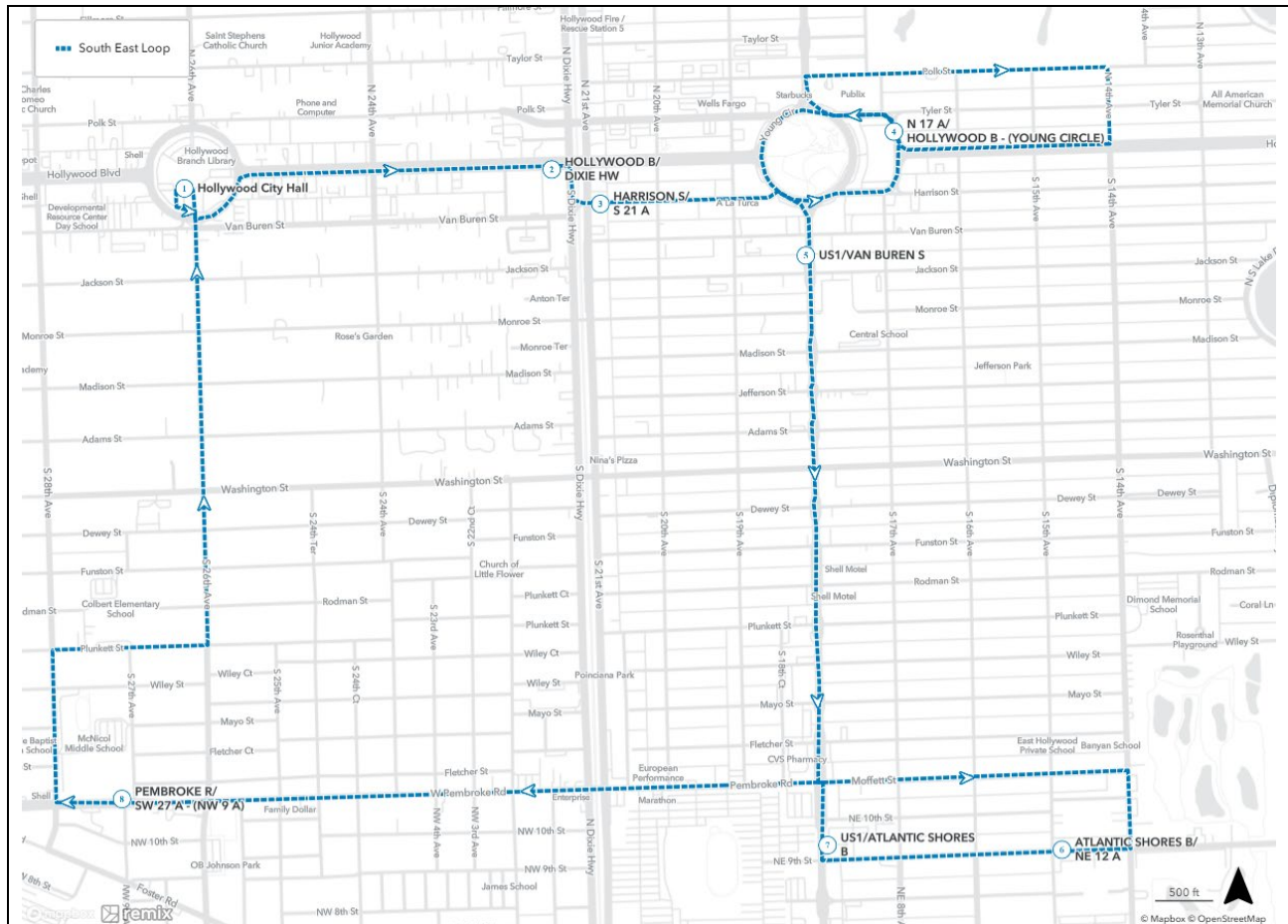
Route: 770 HOLLYWOOD A1A LOOP

Garage:

Direction: South - North

Block	From	Note	nort beap	HLW CC	WAL MART	WAL MART	HLW CC	nort beap	Note	Tc
770-01						800a	813a	823a		
770-02			800a	812a	823a	828a	841a	851a		
770-01			830a	842a	853a	858a	911a	921a		
770-02			855a	907a	918a	923a	936a	946a		
770-01			925a	937a	948a	953a	1006a	1016a		
770-02			950a	1002a	1013a	1018a	1031a	1041a		
770-01			1020a	1032a	1043a	1048a	1101a	1109a		
770-02			1045a	1057a	1107a	1112a	1123a	1131a		
770-01			1113a	1123a	1132a	1137a	1148a	1156a		
770-02			1135a	1145a	1154a	1159a	1210p	1218p		
770-01			1200p	1209p	1215p	1220p	1231p	1239p		
770-02			1222p	1230p	1236p	1241p	1252p	100p		
770-01			1243p	1251p	1257p	102p	113p	121p		
770-02			104p	112p	118p	122p	133p	141p		
770-01			125p	133p	139p	144p	154p	202p		
770-02			145p	153p	159p	204p	214p	222p		
770-01			206p	214p	220p	225p	235p	243p		
770-02			226p	234p	240p	245p	255p	303p		
770-01			247p	255p	301p	306p	316p	324p		
770-02			307p	315p	321p	326p	336p	344p		
770-01			328p	336p	342p	347p	357p	405p		
770-02			348p	356p	402p	407p	417p	425p		
770-01			409p	417p	423p	428p	438p	446p		
770-02			429p	438p	446p	451p	501p	511p		
770-01			450p	459p	508p	513p	528p	536p		
770-02			515p	527p	538p	543p	556p	606p		
770-01			540p	552p	603p	608p	621p	631p		
770-02			610p	622p	633p	638p	651p	701p		
770-01			635p	647p	658p	703p	716p	726p		
770-02			705p	717p	728p	733p	746p	756p		
770-01			730p	742p	753p					

3: SOUTHEAST LOOP (Yellow Line - Young Circle to City Hall)



Headway: 37 min (6.47 miles/average 11 mph) with one vehicle/daily service

Observed Holidays: Christmas Day/Thanksgiving

Vehicle schedule: Hollywood Sunday Scenario: 2 22FY - Proposed Hollywood Routes - Sunday

Route: 764 HOLLYWOOD SOUTHEAST ROUTE

Parage:

Direction: 1

Block	From	HW-RT- RC	Note	HLWD HALL	hw dixie	har 21s	YNG CIR	US1 VAN	BIG IRVS	PEMB S27A	HLWD HALL	To
764-01	(830a)	G-34-6		900a	902a	904a	907a	913a	921a	923a	929a	934a
764-01		40-34-6		940a	942a	944a	947a	953a	1001a	1003a	1009a	1014a
764-01		40-37-6		1020a	1022a	1024a	1028a	1035a	1043a	1045a	1052a	1057a
764-01		43-38-6		1103a	1106a	1109a	1113a	1120a	1128a	1130a	1136a	1141a
764-01		44-38-5		1147a	1150a	1153a	1157a	1204p	1212p	1214p	1220p	1225p
764-01		43-38-5		1230p	1233p	1236p	1240p	1247p	1255p	1257p	103p	108p
764-01		43-38-5		113p	116p	119p	123p	130p	138p	140p	146p	151p
764-01		43-38-5		156p	159p	202p	206p	213p	221p	223p	229p	234p
764-01		43-40-5		239p	242p	245p	249p	256p	305p	307p	314p	319p
764-01		45-41-5		324p	328p	331p	335p	342p	351p	353p	400p	405p
764-01		46-41-G		410p	414p	417p	421p	428p	437p	439p	446p	451p (521p)

Route: 764 HOLLYWOOD SOUTHEAST ROUTE
 Garage:
 Direction: 1

Block	From	HW-RT- RC	HLWD HALL	hw ixie	har 21s	YNG CIR	US1 VAN	BIG IRVS	PEMB S27A	HLWD HALL	To
764-01	(830a)	G-35-6	900a	902a	904a	908a	915a	922a	924a	930a	935a
764-01		41-35-6	941a	943a	945a	948a	955a	1003a	1005a	1011a	1016a
764-01		41-36-6	1022a	1024a	1026a	1029a	1036a	1044a	1046a	1053a	1058a
764-01		42-38-5	1104a	1107a	1109a	1113a	1120a	1128a	1130a	1137a	1142a
764-01		43-38-6	1147a	1150a	1152a	1156a	1203p	1211p	1213p	1220p	1225p
764-01		44-38-6	1231p	1234p	1236p	1240p	1247p	1255p	1257p	104p	109p
764-01		44-38-6	115p	118p	120p	124p	131p	139p	141p	148p	153p
764-01		44-38-5	159p	202p	204p	208p	215p	223p	225p	232p	237p
764-01		43-40-5	242p	245p	247p	251p	258p	306p	308p	316p	322p
764-01		45-40-5	327p	330p	332p	336p	343p	351p	353p	401p	407p
764-01		45-39-G	412p	415p	417p	421p	428p	436p	438p	445p	451p(521p)